



















City of Kawartha Lakes

Official Plan

Schedule A-5

May 07, 2015 - Draft
(Geographic Townships of
Fenelon and Verulam)

Land Use Designations

-  Lake Simcoe Source Water Protection Plan Boundary
-  Development Plan Area
-  Urban Settlement Boundary
-  SP-1 (Specific Lake Policy Area)
-  Abandoned Mine Constraint
-  Future Development Area (Overlay)
-  Open Space
-  Environmental Protection
-  Aggregate
-  Urban Settlement Area
-  Waterfront
-  Highway Commercial
-  Tourist Commercial
-  Hamlet Settlement Area
-  Sand and Gravel Resource
-  Industrial
-  Prime Agricultural
-  Rural



A-7

A-4

A-3