




<p>LEGEND</p> <p> TP1-A Approximate Location of Test Pit and Designation (GHD Test Pit, April 16, 2019)</p> <p> TP5-A Approximate Location of Test Pit and Designation (WSP Test Pit, April 25, 2019)</p> <p>Portion of base plan obtained from Google Earth. Accessed on April 16, 2019.</p>	<p>REF. NO.: 191-05086-00 F1</p> <p>DATE: APRIL, 2019</p>	<p>TEST PIT LOCATION PLAN</p>	
	<p>PROJECT: 191-05086-00</p> 	<p>CHEMICAL TESTING OBSERVATION</p> <p>PEEL STREET TEST PITS</p> <p>LINDSAY, ON</p> <p>FOR: CITY OF KAWARTHA LAKES</p>	<p>FIGURE</p> <p>1</p>