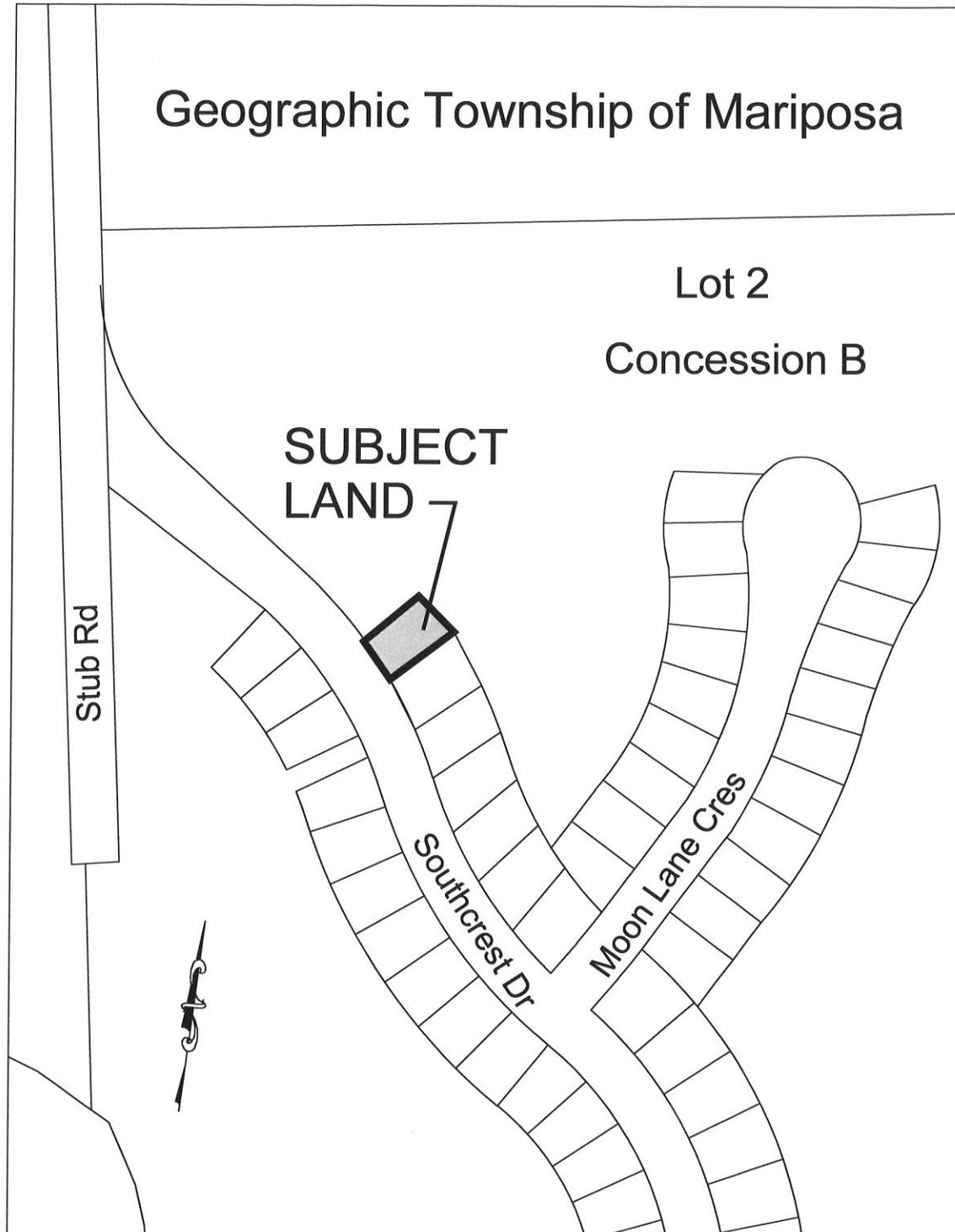
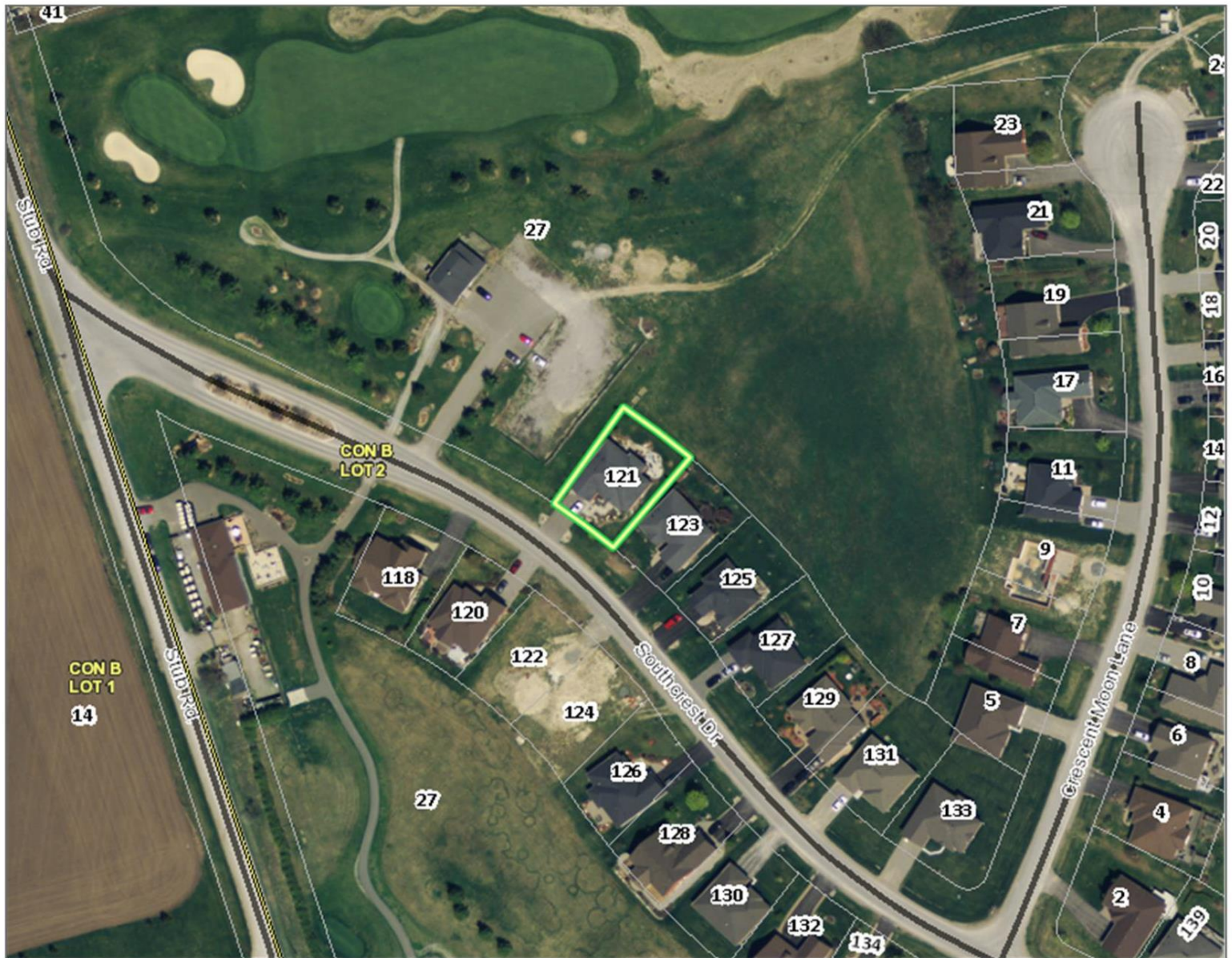


D20-2019-046



121 Southcrest Drive, geographic Township of Mariposa

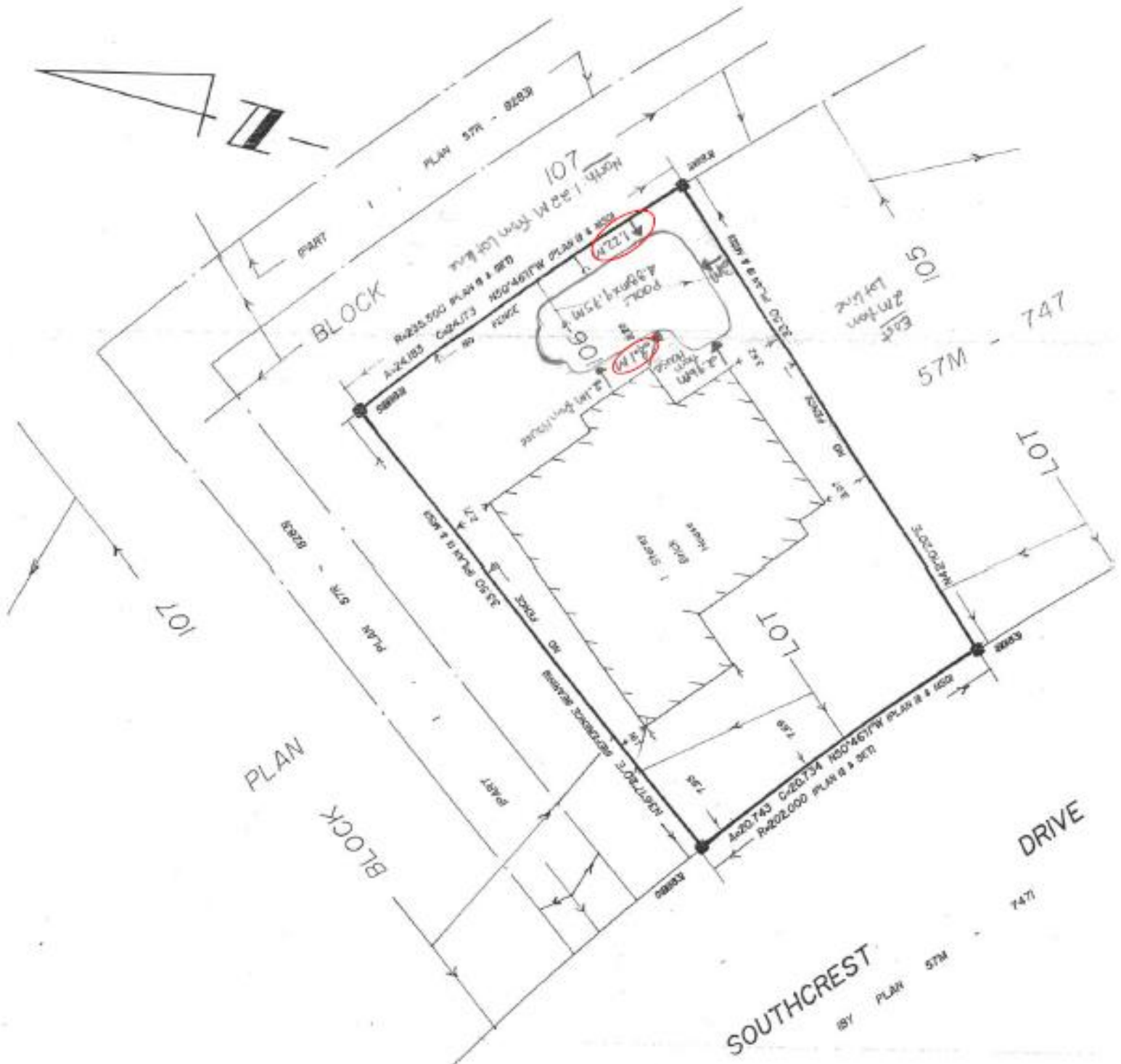
0.11

Kilometers

WGS_1984_Web_Mercator_Auxiliary_Sphere
© City Of Kawartha Lakes

This map is a user generated static output from an Internet mapping site and is for reference only. Data layers that appear on this map may or may not be accurate, current, or otherwise reliable.

THIS MAP IS NOT TO BE USED FOR COMMERCIAL OR LEGAL PURPOSES

Site Plan Sketch - Existing

to

REPORT COA2019-063

FILE NO: D20-2019-046

From: Derryk Wolven
To: Charlotte Crockford-Toomey
Cc:
Subject: D20-2019-046

Please be advised building has no concerns with this application.

Derryk Wolven, CBCO

Plans Examiner

Development Services, Building Division, City of Kawartha Lakes

705-324-9411 ext. 1273 www.kawarthalakes.ca

