






Appendix Appendix 2
to
Report RD2020-006
File No. Grove Road

 Subject Properties

-  Property Roll Number
-  Upper Municipalities
-  Lower Tier Municipalities

0.36
Kilometers

1: 9,028



THIS MAP IS NOT TO BE USED FOR NAVIGATION This map is a user generated static output from an Internet mapping site and is for reference only. Data layers that appear on this map may or may not be accurate, current, or otherwise reliable.