




Hwy 7 Realignment - Emily Township City of Kawartha Lakes/ Peterborough County

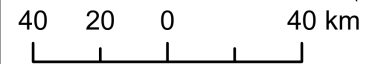
-  Hwy 7 Realignment Data
(Ministry of Transportation - MTO)
-  Properties identified for address change
-  Teranet Parcel Data - May 2020

Data Source: MTO; Teranet; LIO-OGDE
Map Projection & Datum: WGS 1984 Web Mercator Auxiliary Sphere
Units: Meters



Produced by the City of Kawartha Lakes
GIS Division, Development Services
Copyright 2020

Scale: 1:2,250,000



Map produced by the City of Kawartha Lakes GIS and Mapping Division with data obtained under license. Reproduction without permission is prohibited. All distances and locations are approximate and are not of survey quality. Do not rely on it as being a precise indicator of privately or publicly owned land, routes, locations or features, nor as a guide to navigate. This Map is illustrative only. The City of Kawartha Lakes does not warrant the accuracy, completeness, content, or currency of the information provided.