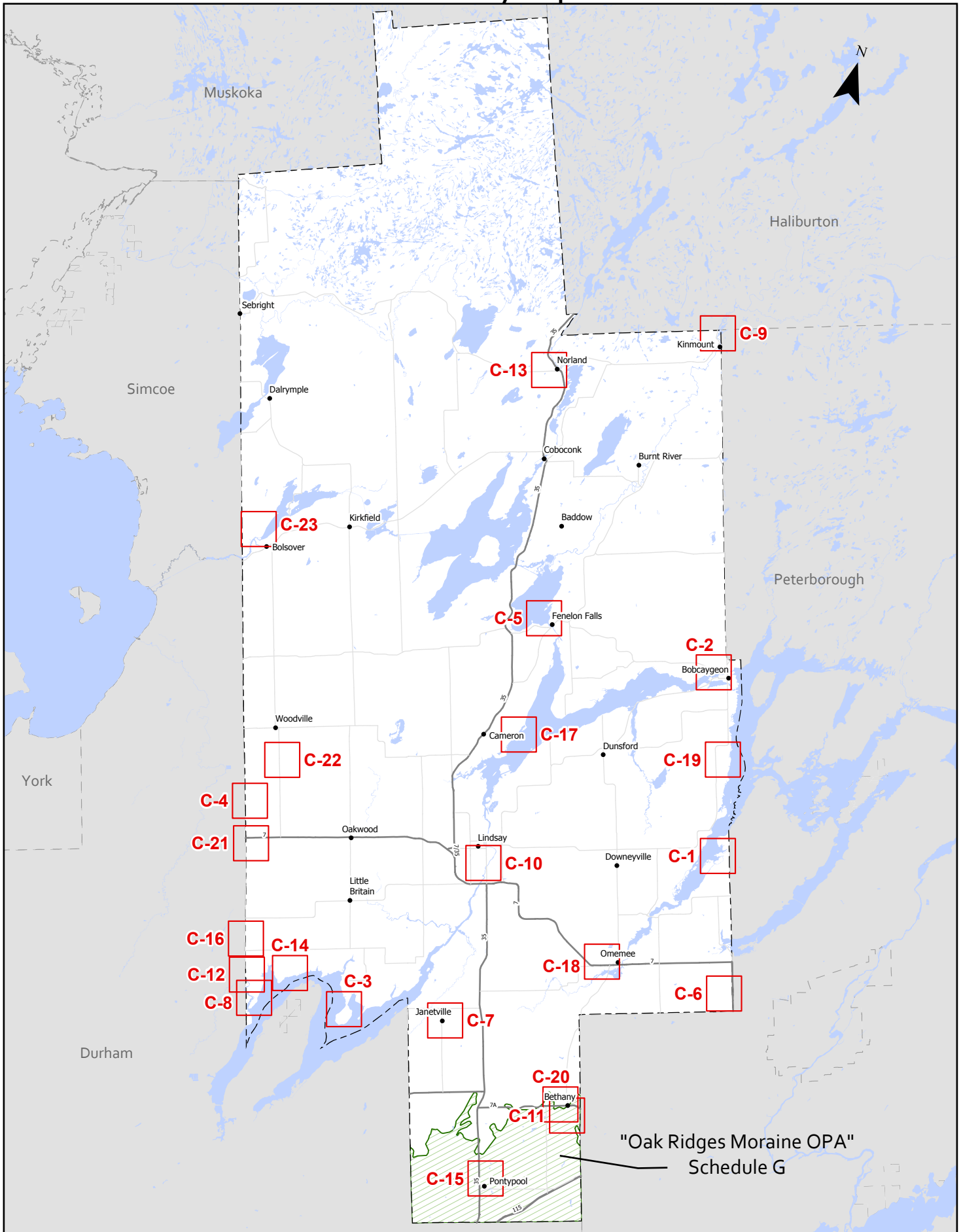
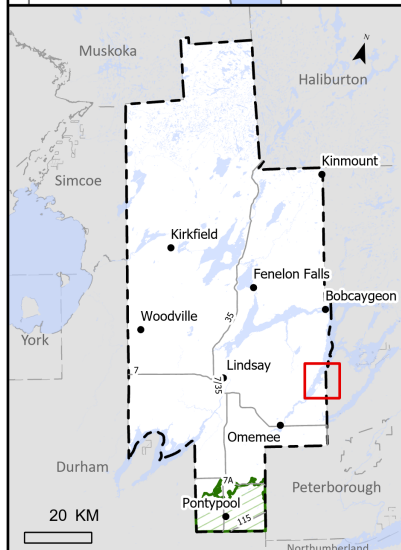
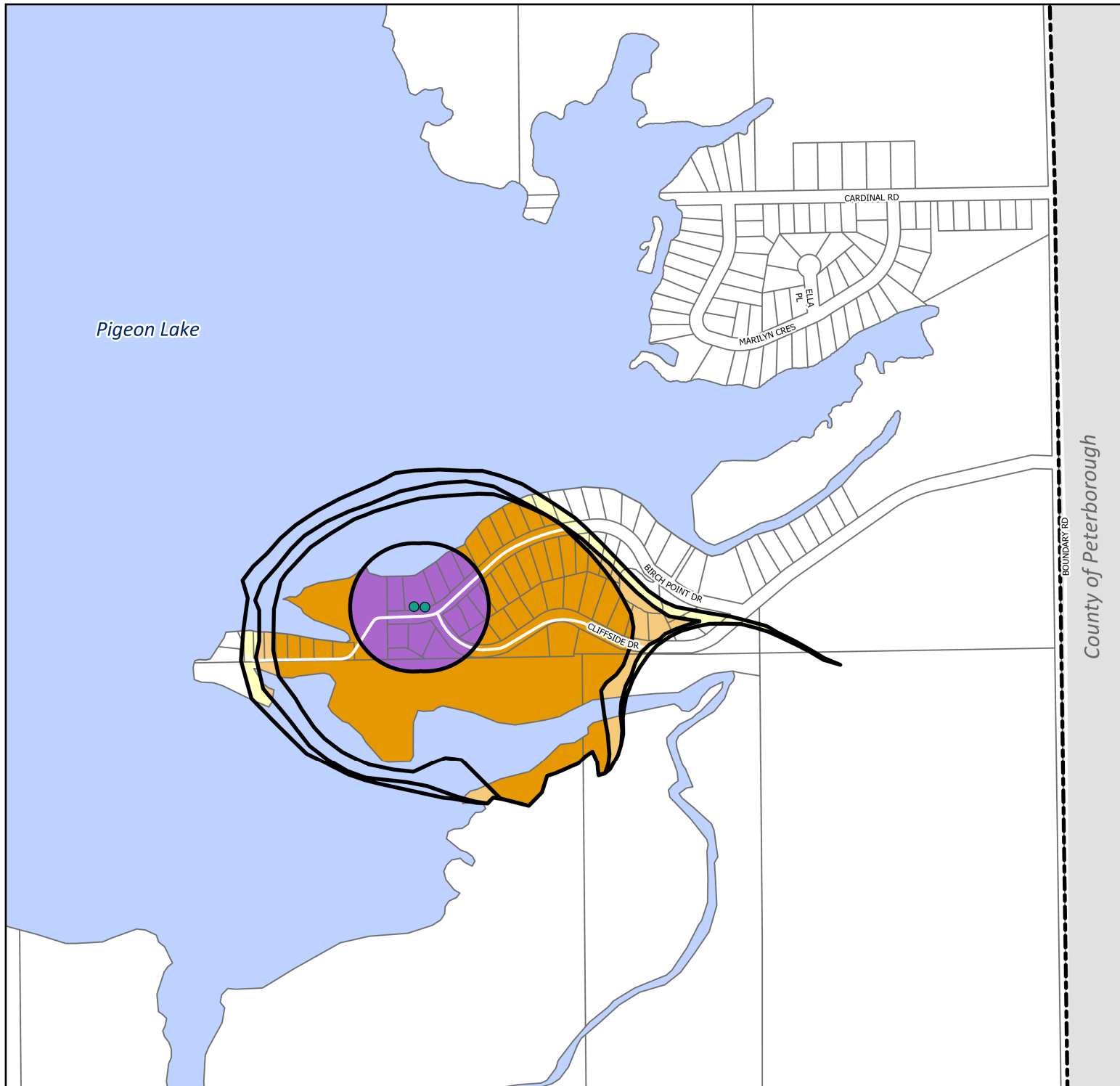




Schedule C Wellhead Protection Areas and Intake Protection Zones Key Map





Schedule C-1 Birch Point Wellhead Protection Area

● Municipal Wellhead

- WHPA-A
- WHPA-B
- WHPA-C
- WHPA-D

Data Source: MECP Ontario; TCCSPR; LSRCA; KRCA; LIO-OGDE
Map Projection & Datum: WGS 1984 Web Mercator Auxiliary Sphere
Units: Meters



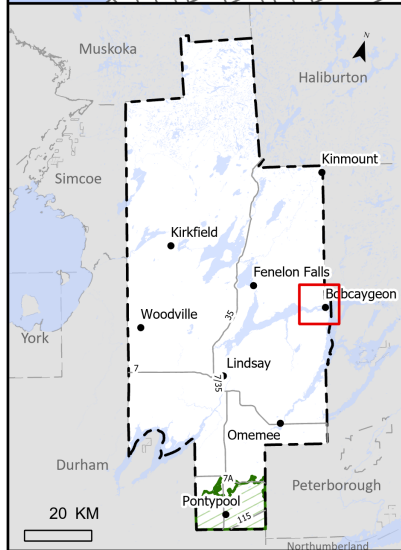
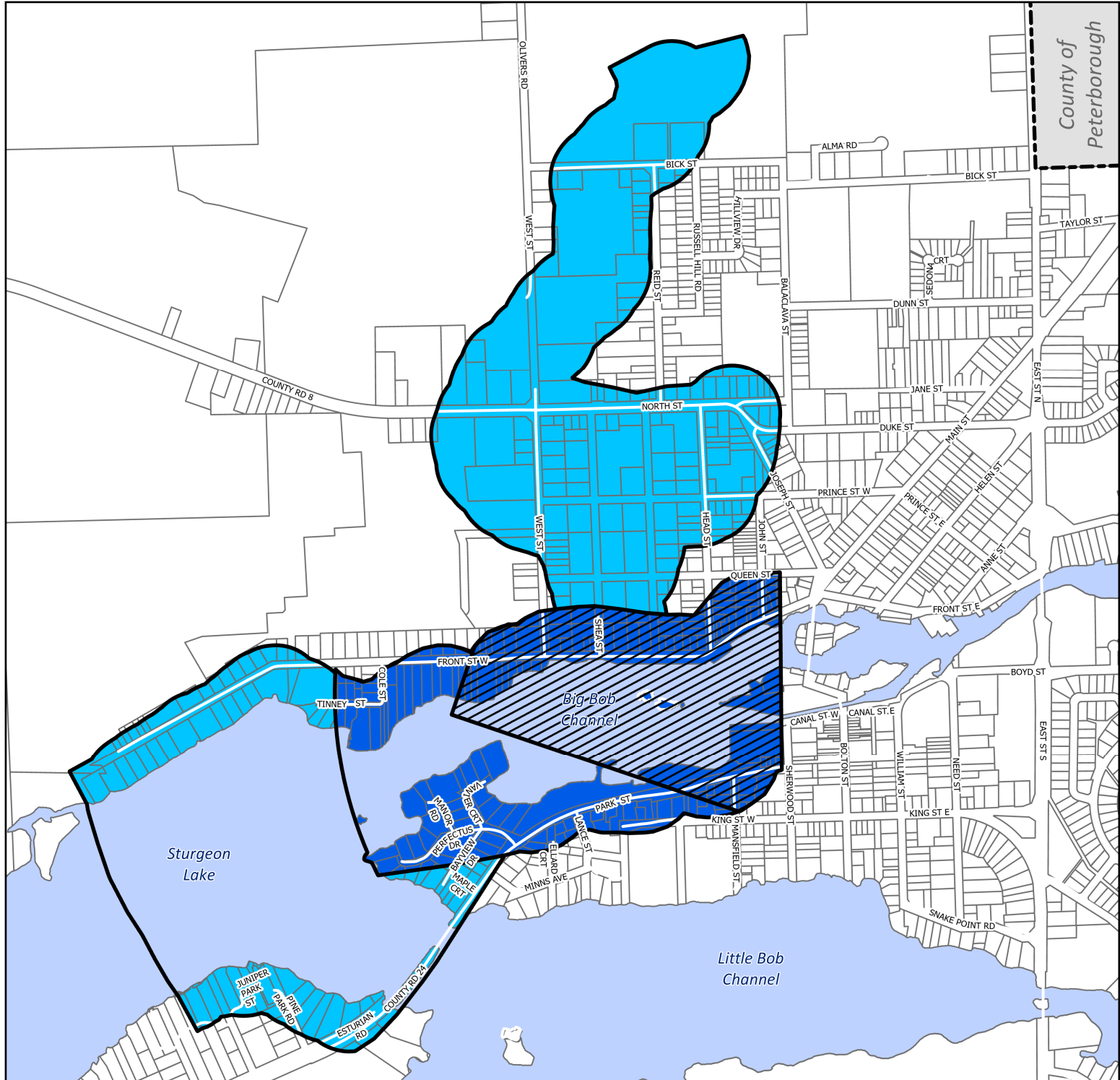
Produced by the City of Kawartha Lakes
GIS Division, Development Services
Copyright 2020

Scale: 1:12,000




0 75 150 300 M



Map produced by the City of Kawartha Lakes GIS and Mapping Division with data obtained under license. Reproduction without permission is prohibited. All distances and locations are approximate and are not of survey quality. Do not rely on it as being a precise indicator of privately or publicly owned land, routes, locations or features, nor as a guide to navigate. This Map is illustrative only. The City of Kawartha Lakes does not warrant the accuracy, completeness, content, or currency of the information provided.



Schedule C-2 Bobcaygeon Intake Protection Zone

-  Area vulnerable to road salt
-  IPZ-1
-  IPZ-2

Data Source: MECP Ontario; TCCSPR; LSRCA; KRCA; LIO-OGDE
Map Projection & Datum: WGS 1984 Web Mercator Auxiliary Sphere
Units: Meters



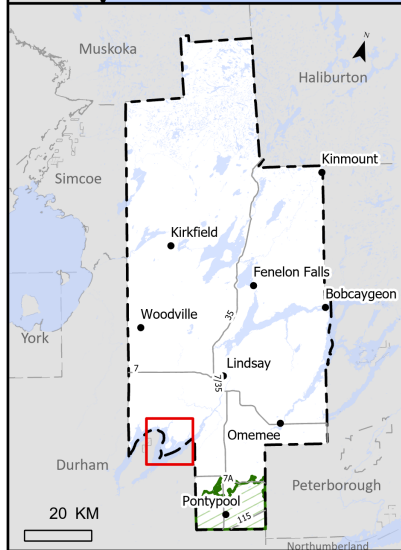
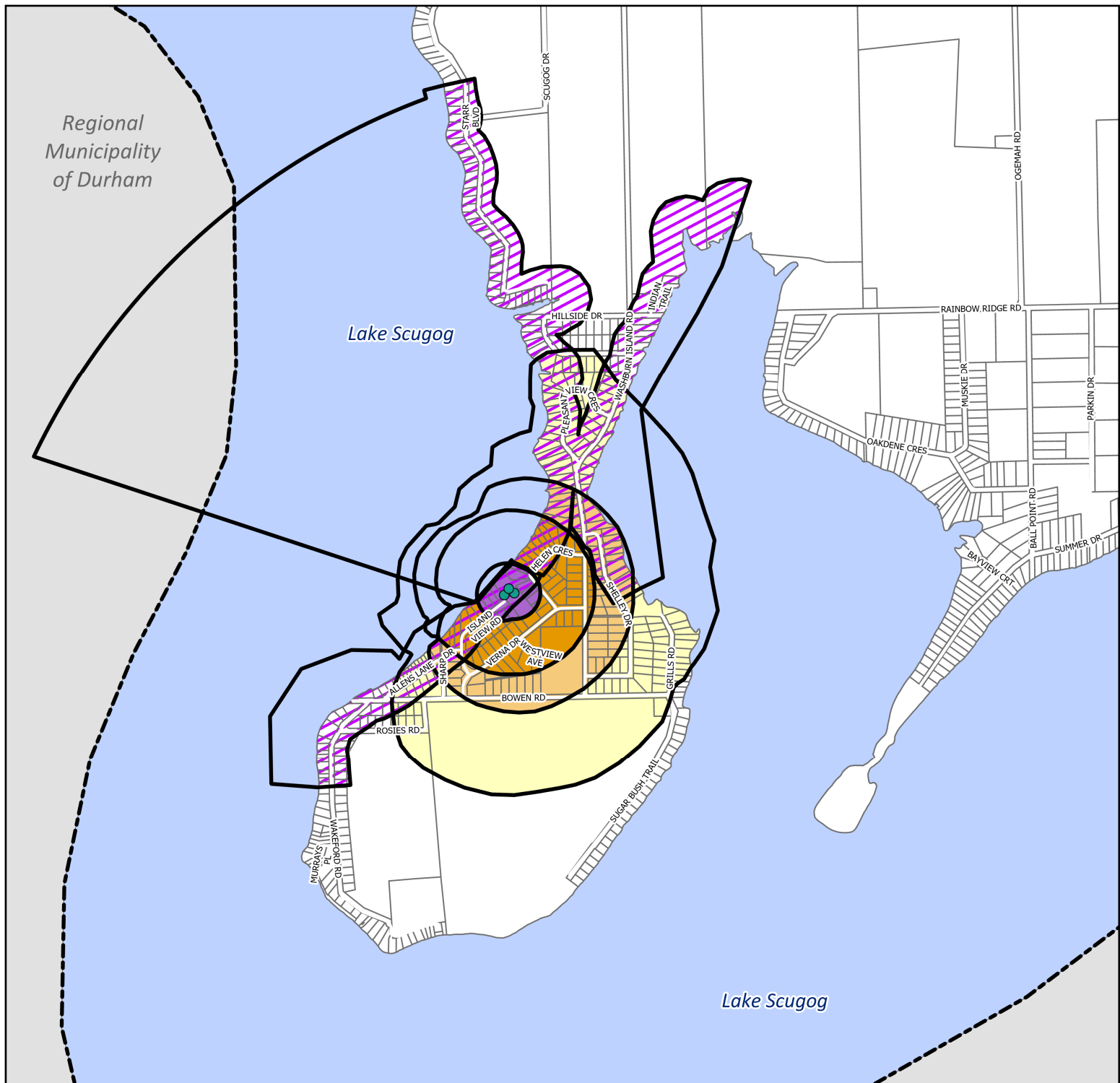
Produced by the City of Kawartha Lakes
GIS Division, Development Services
Copyright 2020

Scale: 1:19,000

0 150 300 600 M



Map produced by the City of Kawartha Lakes GIS and Mapping Division with data obtained under license. Reproduction without permission is prohibited. All distances and locations are approximate and are not of survey quality. Do not rely on it as being a precise indicator of privately or publicly owned land, routes, locations or features, nor as a guide to navigate. This Map is illustrative only. The City of Kawartha Lakes does not warrant the accuracy, completeness, content, or currency of the information provided.



Schedule C-3 Canadiana Shores Wellhead Protection Area

●

Municipal Wellhead

WHPA-A

WHPA-B

WHPA-C

WHPA-D

WHPA-E

Data Source: MECP Ontario; TCCSPR; LSRCA; KRCA; LIO-OGDE
Map Projection & Datum: WGS 1984 Web Mercator Auxiliary Sphere
Units: Meters

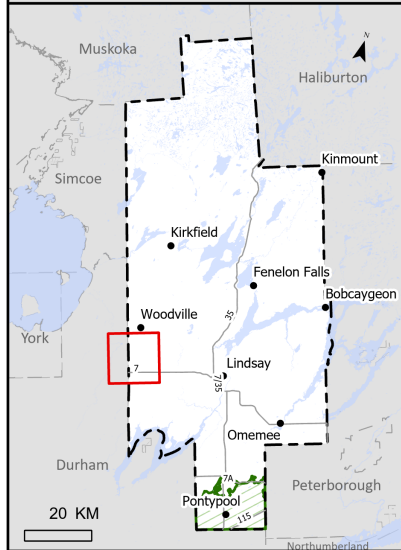
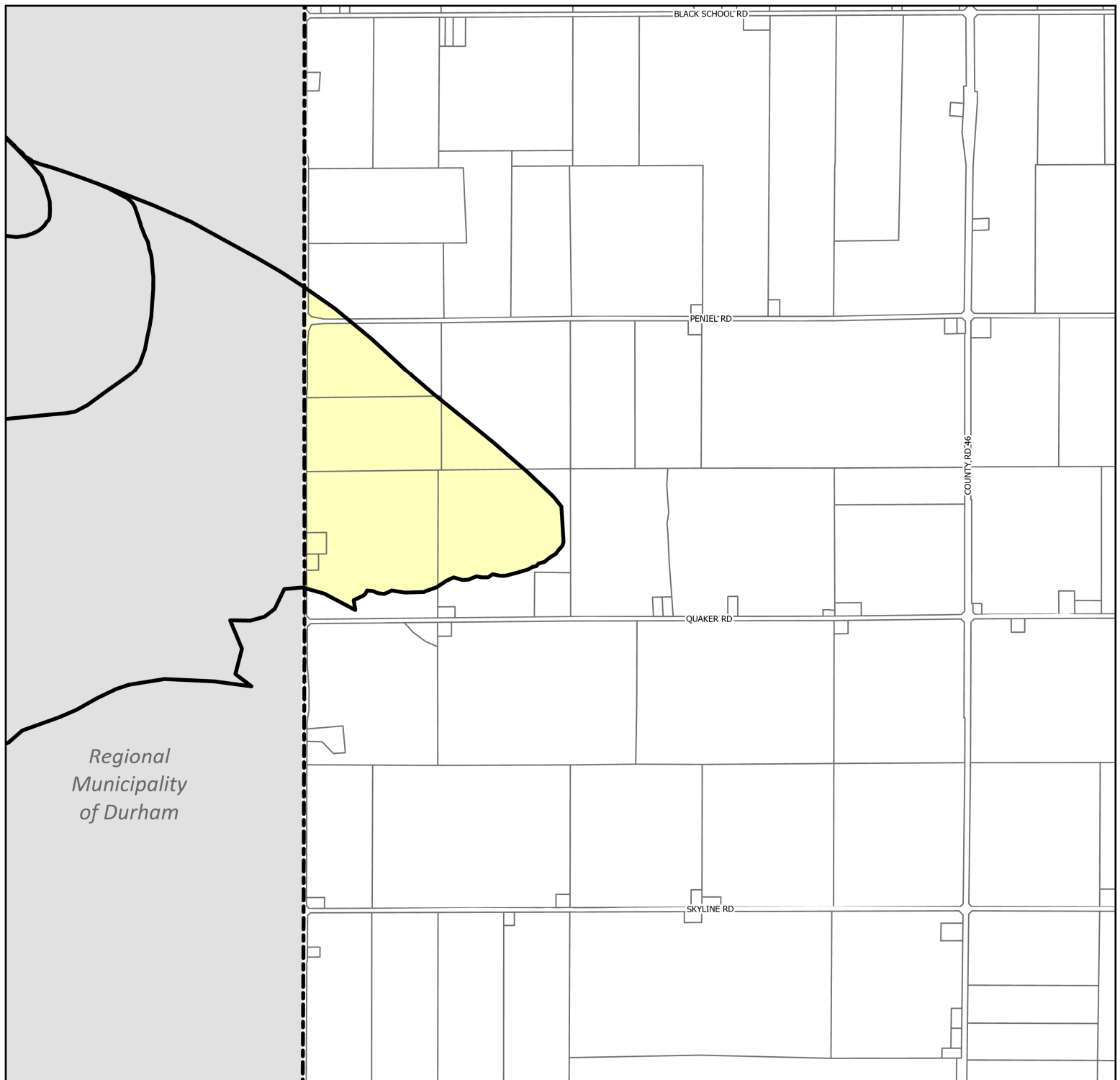
Produced by the City of Kawartha Lakes
GIS Division, Development Services
Copyright 2020

Scale: 1:29,000

0 200 400 800 M

N


Map produced by the City of Kawartha Lakes GIS and Mapping Division with data obtained under license. Reproduction without permission is prohibited. All distances and locations are approximate and are not of survey quality. Do not rely on it as being a precise indicator of privately or publicly owned land, routes, locations or features, nor as a guide to navigate. This Map is illustrative only. The City of Kawartha Lakes does not warrant the accuracy, completeness, content, or currency of the information provided.



Schedule C-4 Cannington-Arena Wellhead Protection Area

WHPA-D


Data Source: MECP Ontario; TCCSPR; LSRCA; KRCA; LIO-OGDE
Map Projection & Datum: WGS 1984 Web Mercator Auxiliary Sphere
Units: Meters



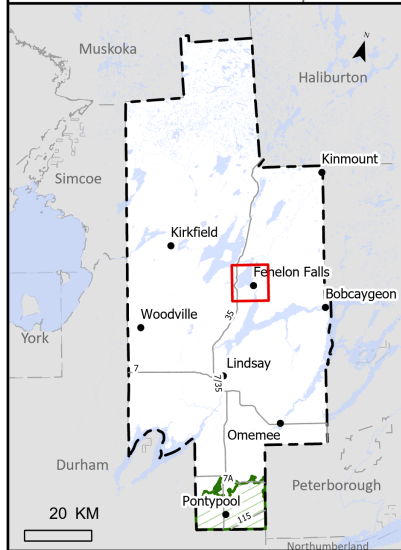
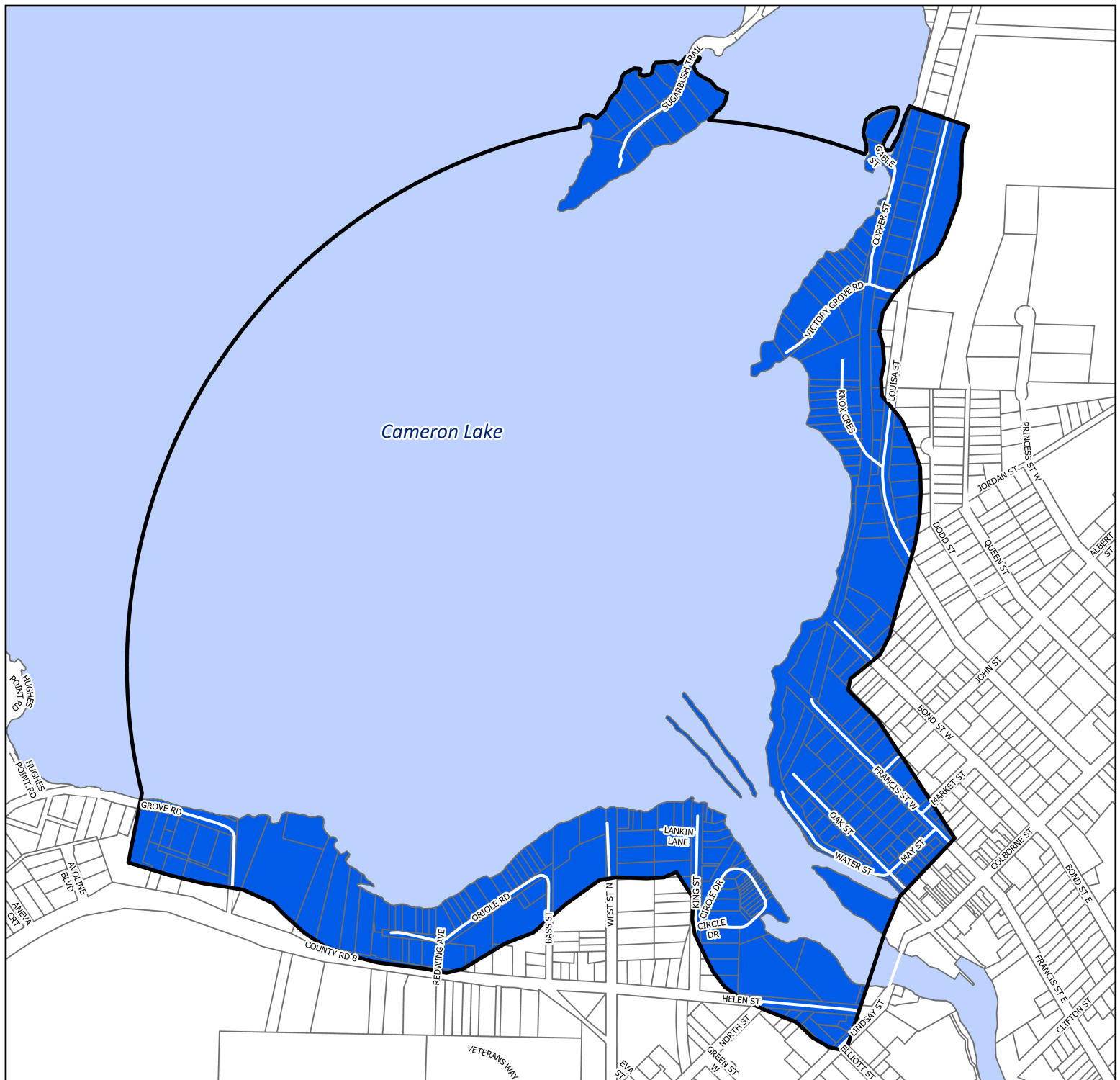
Produced by the City of Kawartha Lakes
GIS Division, Development Services
Copyright 2020

Scale: 1:35,000

0
250
500
1,000 M



Map produced by the City of Kawartha Lakes GIS and Mapping Division with data obtained under license. Reproduction without permission is prohibited. All distances and locations are approximate and are not of survey quality. Do not rely on it as being a precise indicator of privately or publicly owned land, routes, locations or features, nor as a guide to navigate. This Map is illustrative only. The City of Kawartha Lakes does not warrant the accuracy, completeness, content, or currency of the information provided.



Schedule C-5 Fenelon Falls Intake Protection Zone

 IPZ-1

Data Source: MECP Ontario; TCCSPR; LSRCA; KRCA; LIO-OGDE
Map Projection & Datum: WGS 1984 Web Mercator Auxiliary Sphere
Units: Meters



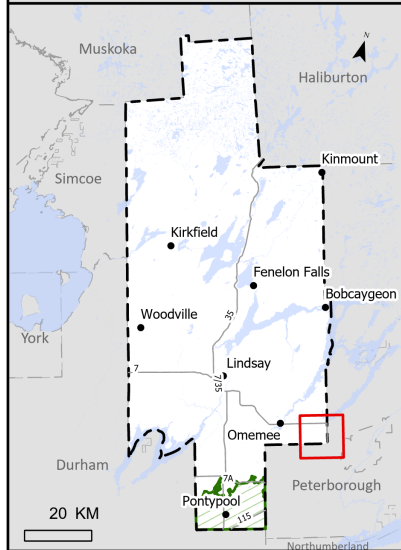
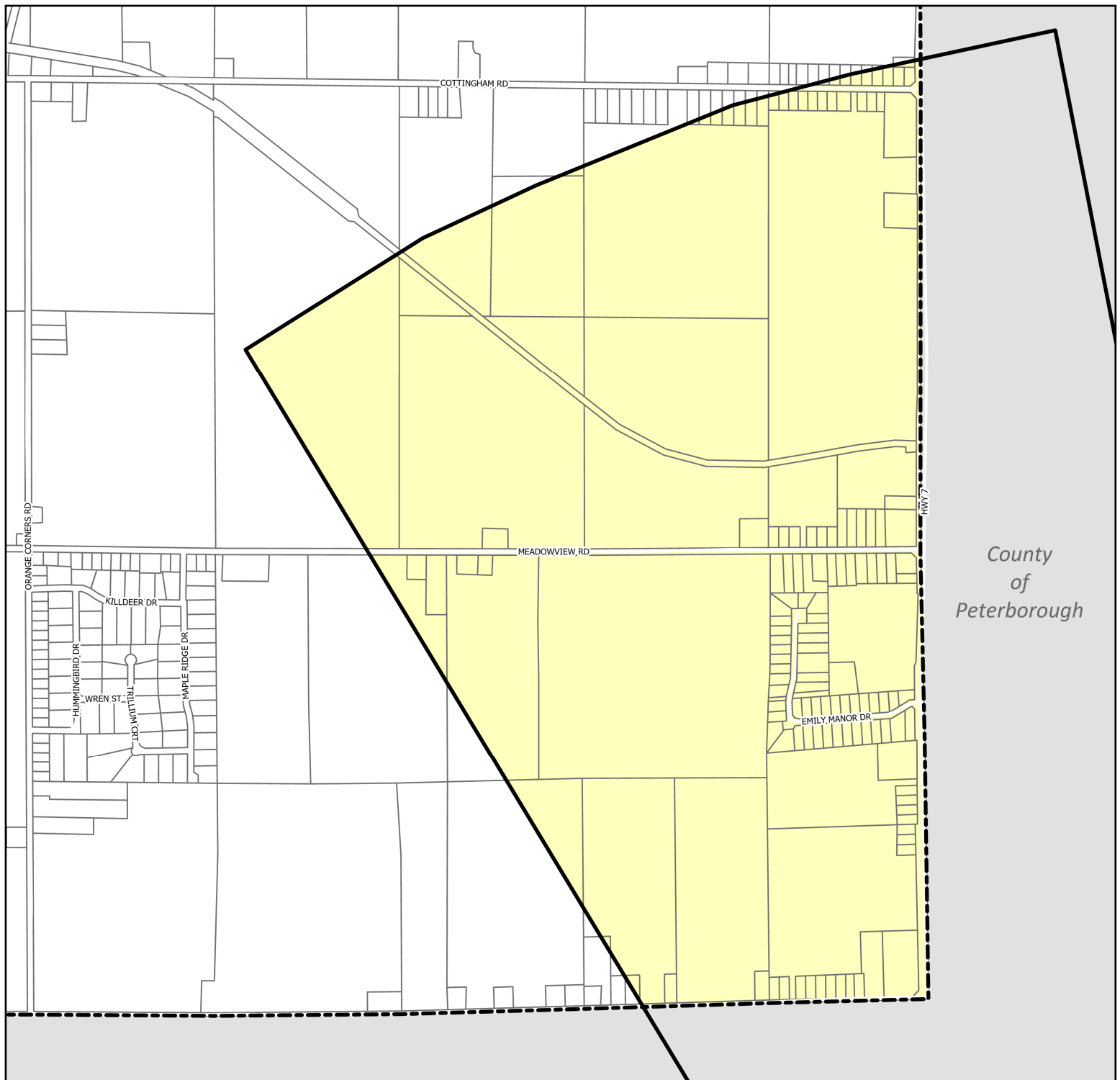
Produced by the City of Kawartha Lakes
GIS Division, Development Services
Copyright 2020

Scale: 1:14,000

0 100 200 400 M



Map produced by the City of Kawartha Lakes GIS and Mapping Division with data obtained under license. Reproduction without permission is prohibited. All distances and locations are approximate and are not of survey quality. Do not rely on it as being a precise indicator of privately or publicly owned land, routes, locations or features, nor as a guide to navigate. This Map is illustrative only. The City of Kawartha Lakes does not warrant the accuracy, completeness, content, or currency of the information provided.



Schedule C-6 Lansdowne Wellhead Protection Area

 WHPA-D

Data Source: MECP Ontario; TCCSPR; LSRCA; KRCA; LIO-OGDE
Map Projection & Datum: WGS 1984 Web Mercator Auxiliary Sphere
Units: Meters



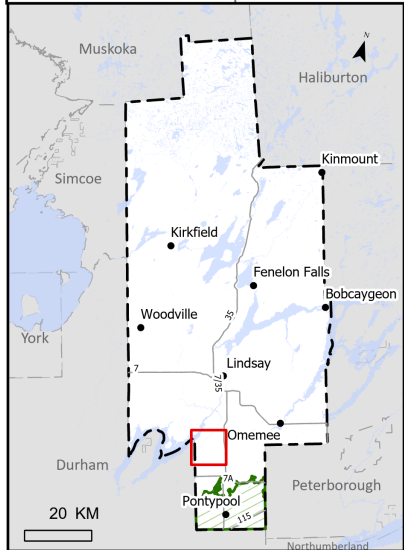
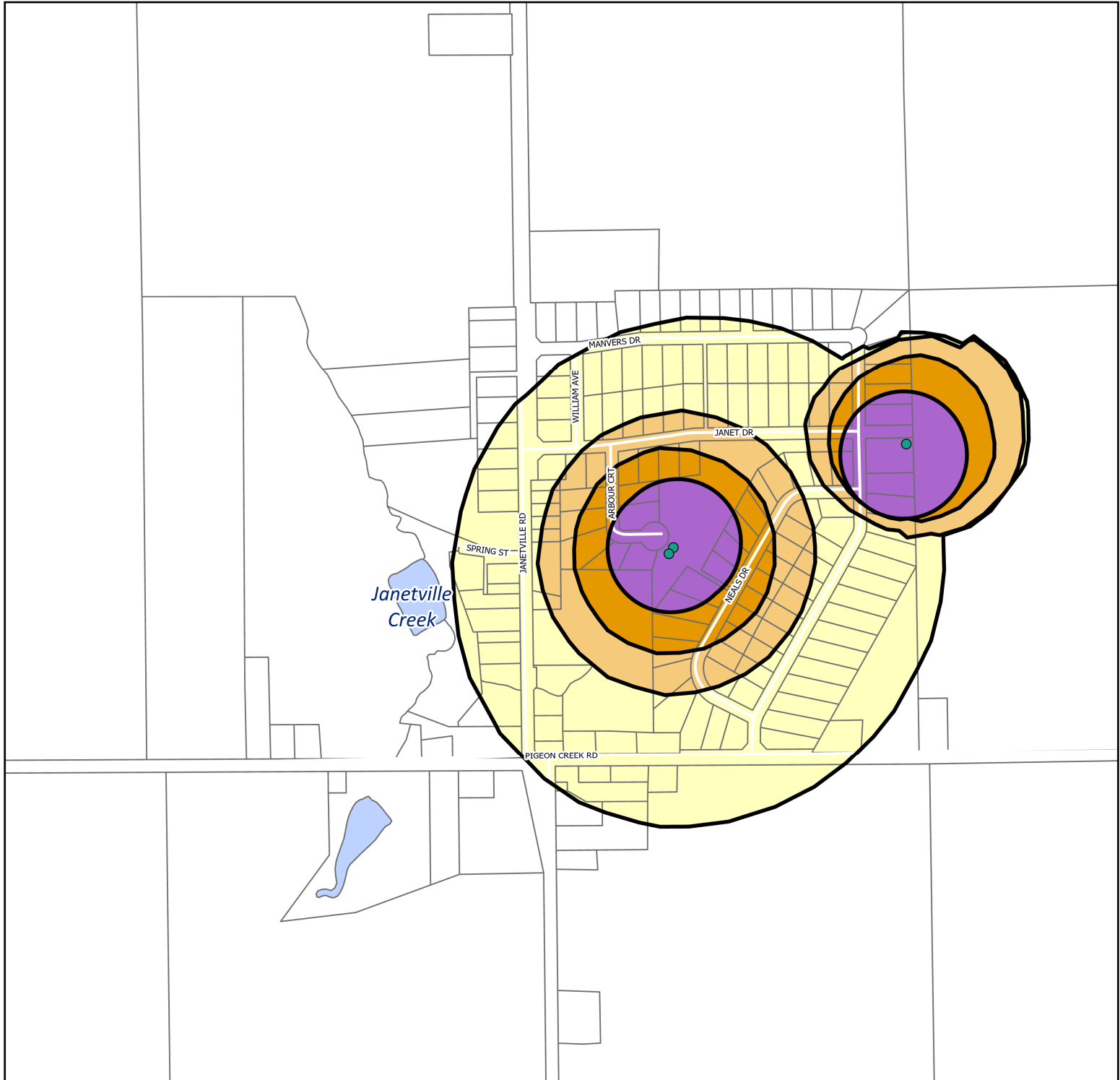
Produced by the City of Kawartha Lakes
GIS Division, Development Services
Copyright 2020

Scale: 1:24,000

0 200 400 800 M

N

Map produced by the City of Kawartha Lakes GIS and Mapping Division with data obtained under license. Reproduction without permission is prohibited. All distances and locations are approximate and are not of survey quality. Do not rely on it as being a precise indicator of privately or publicly owned land, routes, locations or features, nor as a guide to navigate. This Map is illustrative only. The City of Kawartha Lakes does not warrant the accuracy, completeness, content, or currency of the information provided.



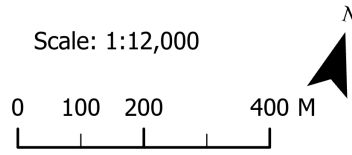
Schedule C-7 **Janetville Wellhead Protection Area**

- Municipal Wellhead**
- WHPA-A**
- WHPA-B**
- WHPA-C**
- WHPA-D**

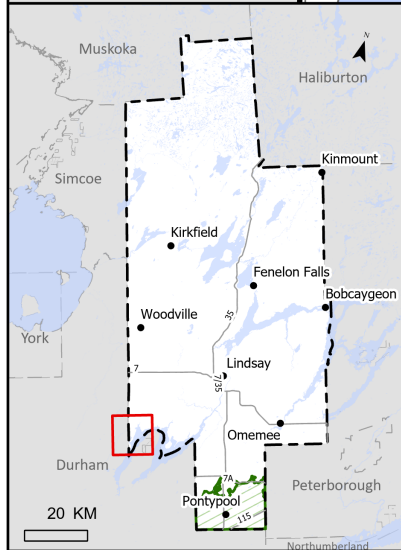
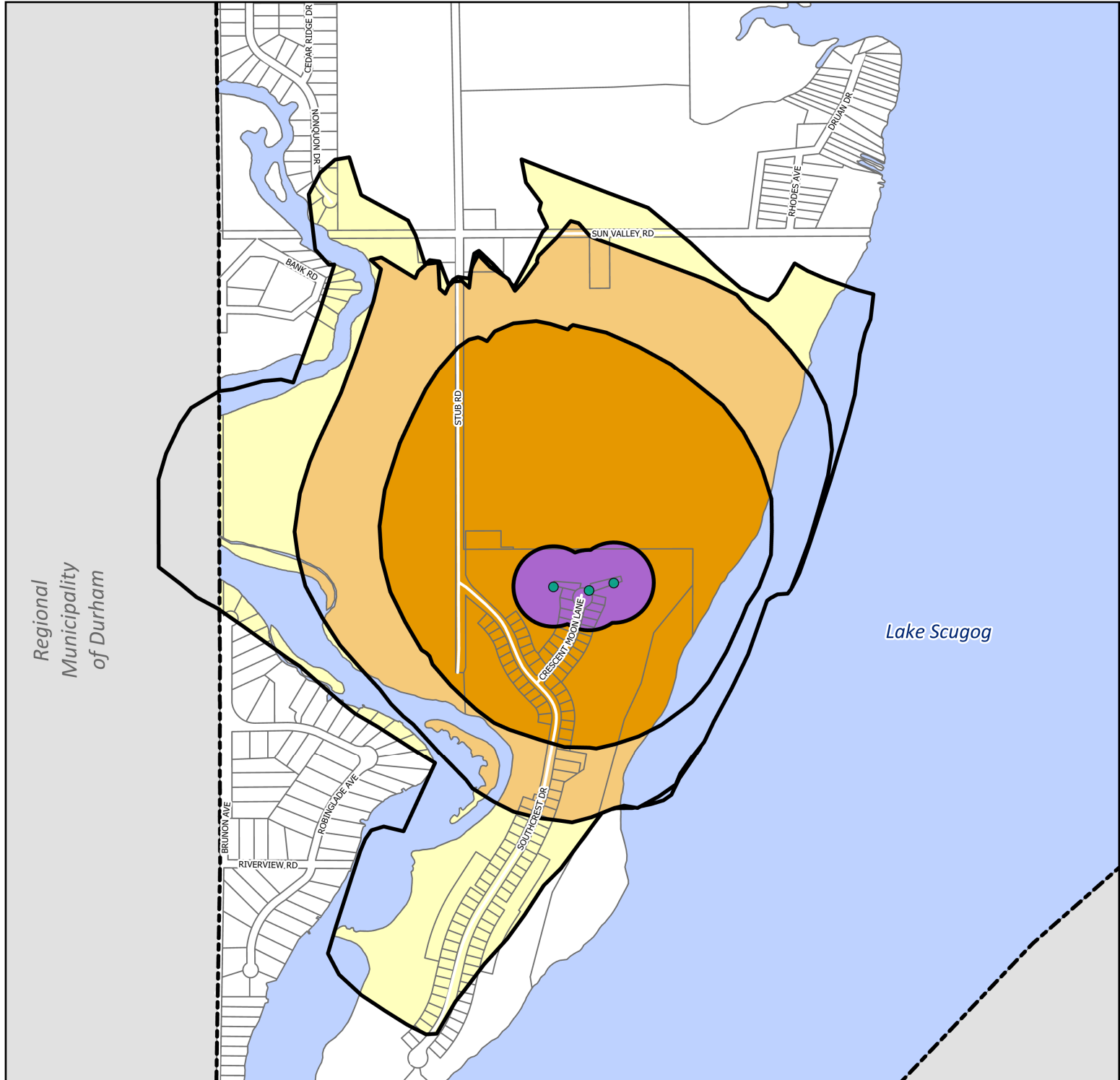
Data Source: MECP Ontario; TCCSPR; LSRCA; KRCA; LIO-OGDE
 Map Projection & Datum: WGS 1984 Web Mercator Auxiliary Sphere
 Units: Meters



Produced by the City of Kawartha Lakes
 GIS Division, Development Services
 Copyright 2020



Map produced by the City of Kawartha Lakes GIS and Mapping Division with data obtained under license. Reproduction without permission is prohibited. All distances and locations are approximate and are not of survey quality. Do not rely on it as being a precise indicator of privately or publicly owned land, routes, locations or features, nor as a guide to navigate. This Map is illustrative only. The City of Kawartha Lakes does not warrant the accuracy, completeness, content, or currency of the information provided.



Schedule C-8 Kings Bay Wellhead Protection Area

●
Municipal Wellhead

WHPA-A

WHPA-B

WHPA-C

WHPA-D

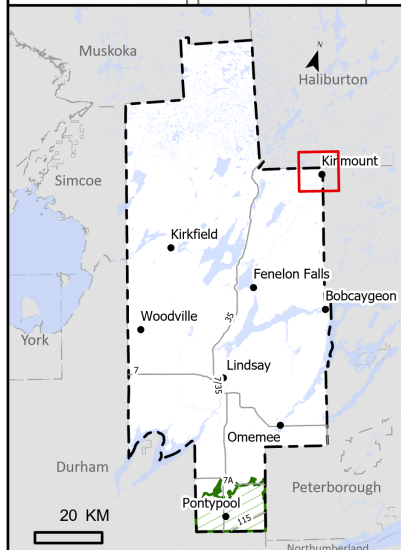
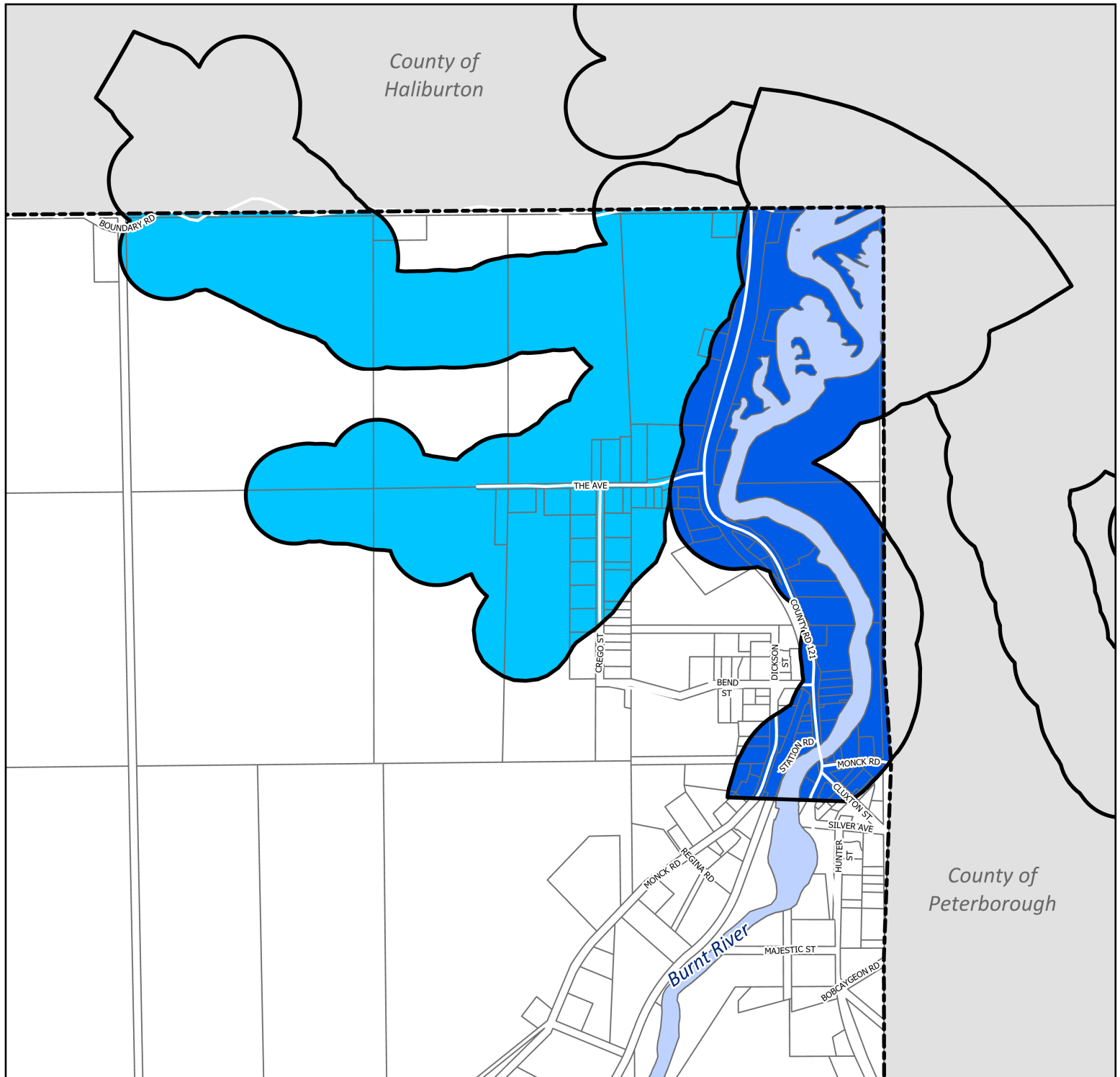
Data Source: MECP Ontario; TCCSPR; LSRCA; KRCA; LIO-OGDE
Map Projection & Datum: WGS 1984 Web Mercator Auxiliary Sphere
Units: Meters

Produced by the City of Kawartha Lakes
GIS Division, Development Services
Copyright 2020

Scale: 1:19,000

0
150
300
600 M

Map produced by the City of Kawartha Lakes GIS and Mapping Division with data obtained under license. Reproduction without permission is prohibited. All distances and locations are approximate and are not of survey quality. Do not rely on it as being a precise indicator of privately or publicly owned land, routes, locations or features, nor as a guide to navigate. This Map is illustrative only. The City of Kawartha Lakes does not warrant the accuracy, completeness, content, or currency of the information provided.



Schedule C-9 Kinmount Intake Protection Zone

- IPZ-1
- IPZ-2

Data Source: MECP Ontario; TCCSPR; LSRCA; KRCA; LIO-OGDE
Map Projection & Datum: WGS 1984 Web Mercator Auxiliary Sphere
Units: Meters



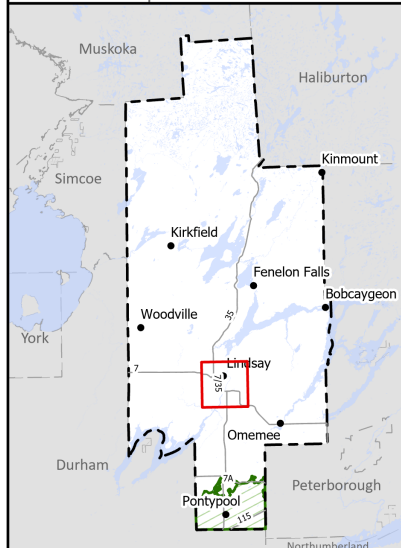
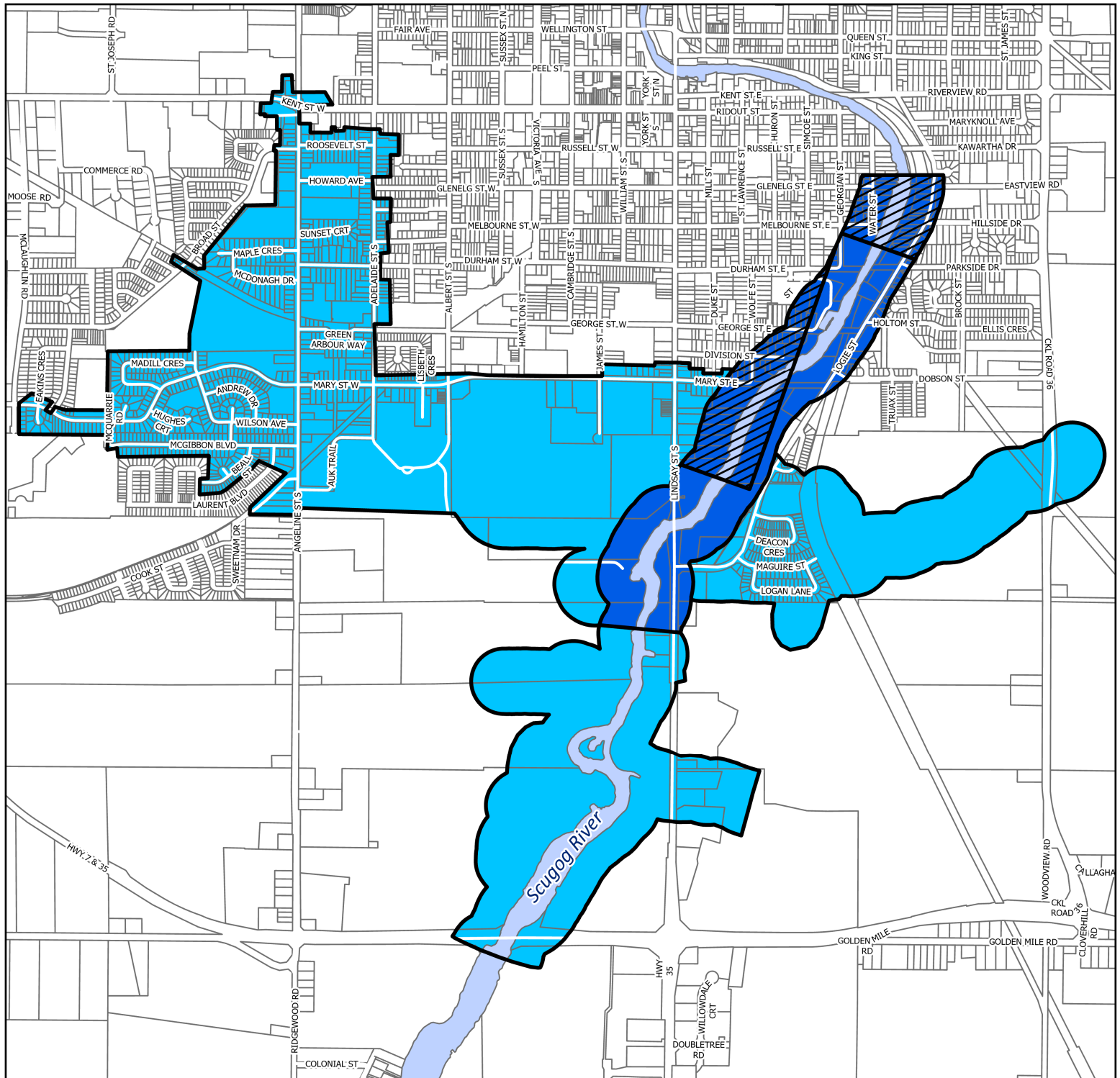
Produced by the City of Kawartha Lakes
GIS Division, Development Services
Copyright 2020

Scale: 1:19,000




0 150 300 600 M



Map produced by the City of Kawartha Lakes GIS and Mapping Division with data obtained under license. Reproduction without permission is prohibited. All distances and locations are approximate and are not of survey quality. Do not rely on it as being a precise indicator of privately or publicly owned land, routes, locations or features, nor as a guide to navigate. This Map is illustrative only. The City of Kawartha Lakes does not warrant the accuracy, completeness, content, or currency of the information provided.



Schedule C-10 Lindsay Intake Protection Zone

-  Area vulnerable to road salt
-  IPZ-1
-  IPZ-2

Data Source: MECP Ontario; TCCSPR; LSRCA; KRCA; LIO-OGDE
Map Projection & Datum: WGS 1984 Web Mercator Auxiliary Sphere
Units: Meters



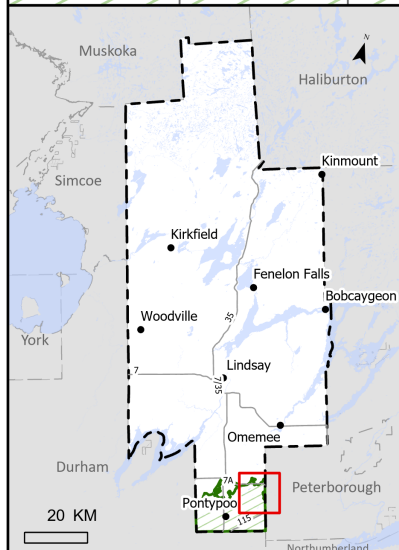
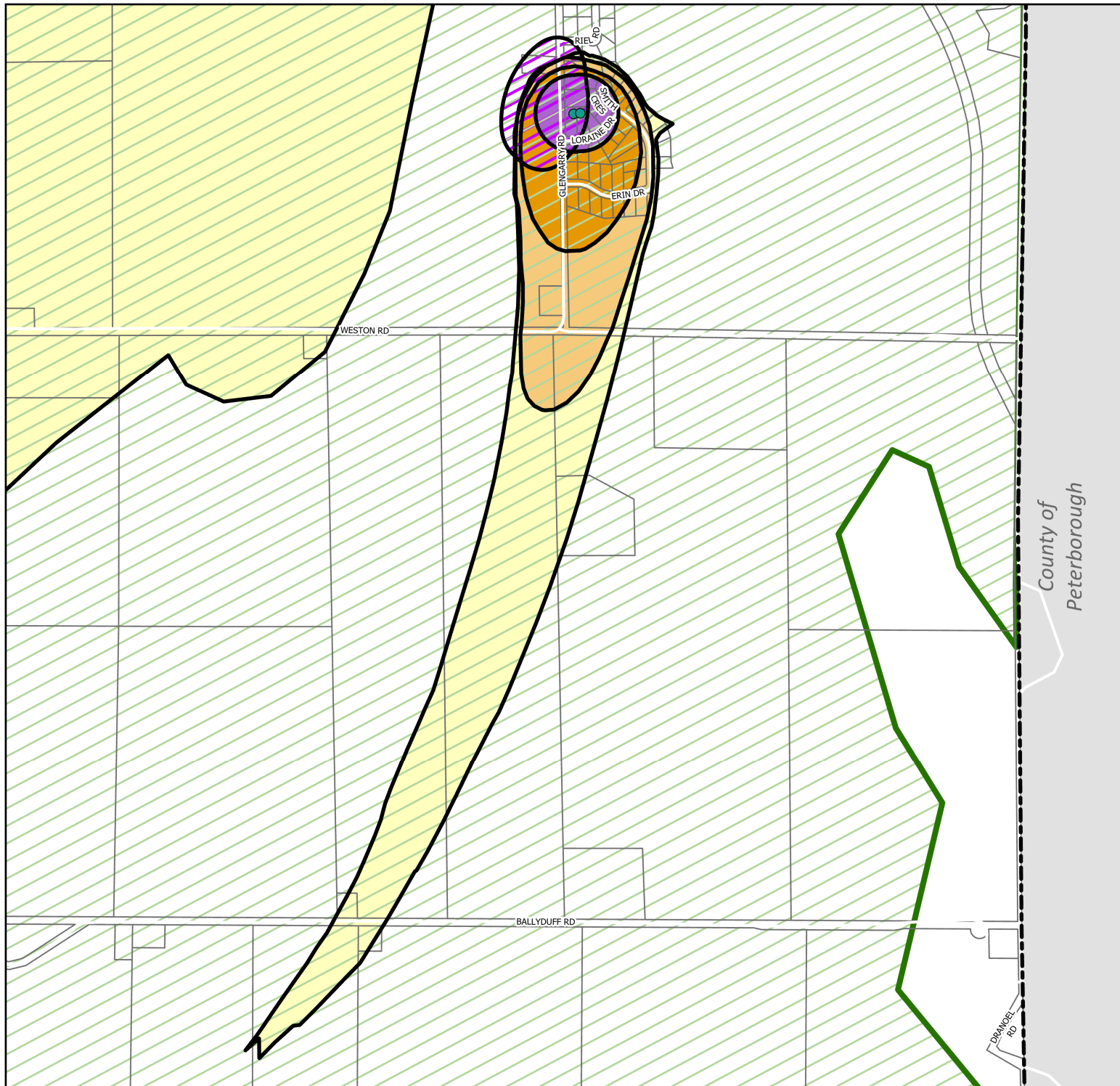
Produced by the City of Kawartha Lakes
GIS Division, Development Services
Copyright 2020

Scale: 1:28,000

0 200 400 800 M



Map produced by the City of Kawartha Lakes GIS and Mapping Division with data obtained under license. Reproduction without permission is prohibited. All distances and locations are approximate and are not of survey quality. Do not rely on it as being a precise indicator of privately or publicly owned land, routes, locations or features, nor as a guide to navigate. This Map is illustrative only. The City of Kawartha Lakes does not warrant the accuracy, completeness, content, or currency of the information provided.



Schedule C-11 Manorview Estates Wellhead Protection Area

- Municipal Wellhead
- WHPA-A
- WHPA-B
- WHPA-C
- WHPA-D
- WHPA-E
- Oak Ridges Moraine OPA Schedule G

Data Source: MECP Ontario; TCCSPR; LSRCA; KRCA; LIO-OGDE
Map Projection & Datum: WGS 1984 Web Mercator Auxiliary Sphere
Units: Meters



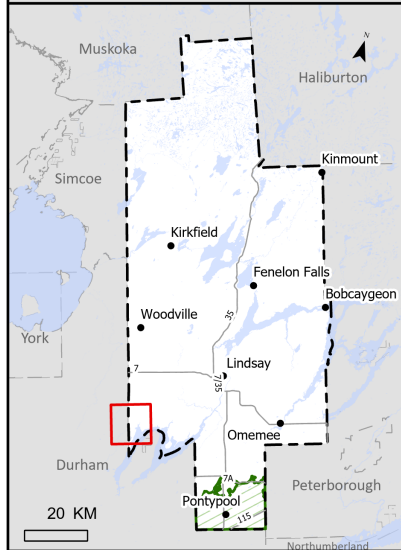
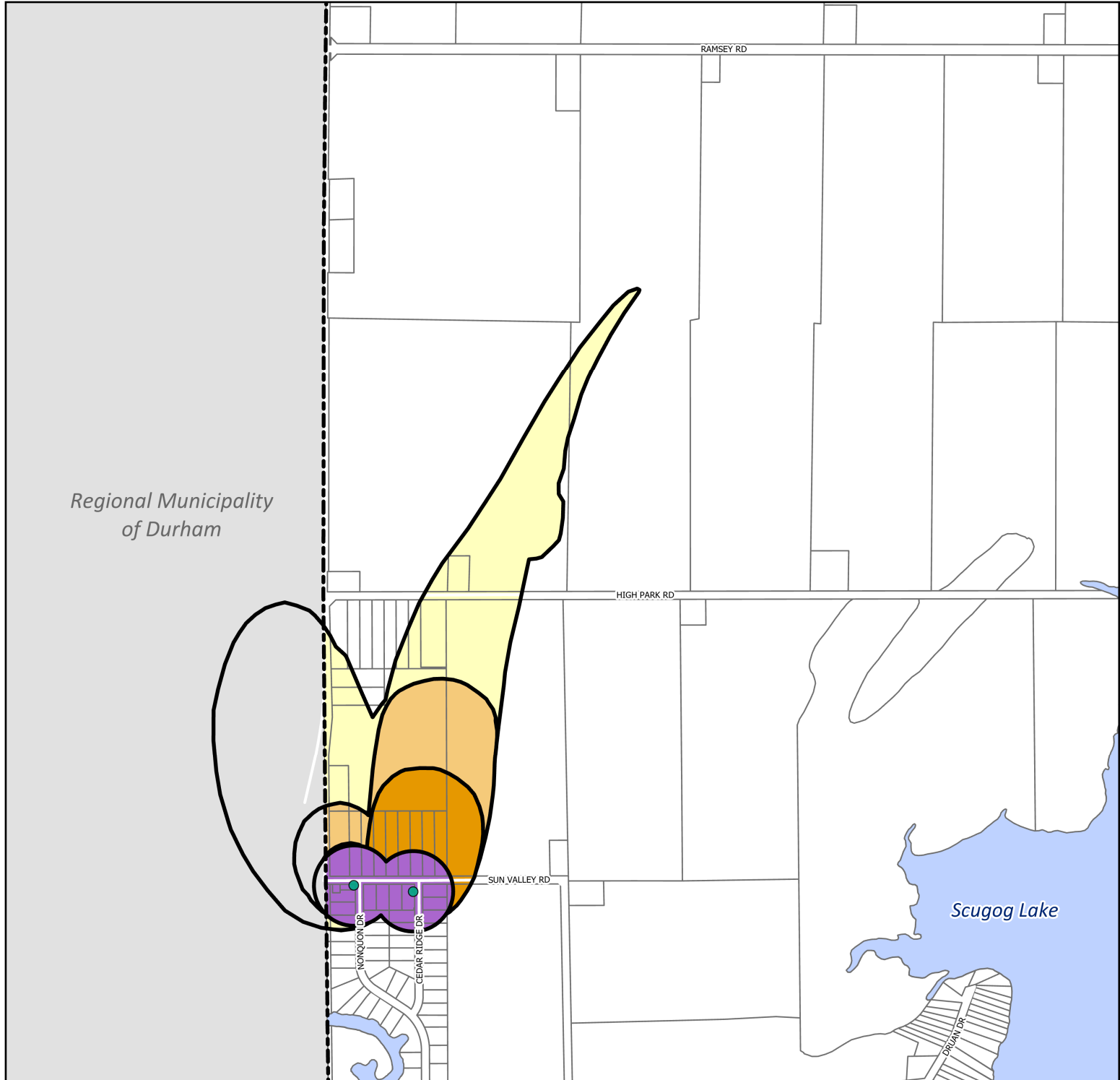
Produced by the City of Kawartha Lakes
GIS Division, Development Services
Copyright 2020

Scale: 1:20,000

0 150 300 600 M



Map produced by the City of Kawartha Lakes GIS and Mapping Division with data obtained under license. Reproduction without permission is prohibited. All distances and locations are approximate and are not of survey quality. Do not rely on it as being a precise indicator of privately or publicly owned land, routes, locations or features, nor as a guide to navigate. This Map is illustrative only. The City of Kawartha Lakes does not warrant the accuracy, completeness, content, or currency of the information provided.



Schedule C-12 Mariposa Estates Wellhead Protection Area

● Municipal Wellhead

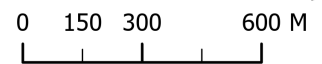
- WHPA-A
- WHPA-B
- WHPA-C
- WHPA-D

Data Source: MECP Ontario; TCCSPR; LSRCA; KRCA; LIO-OGDE
Map Projection & Datum: WGS 1984 Web Mercator Auxiliary Sphere
Units: Meters

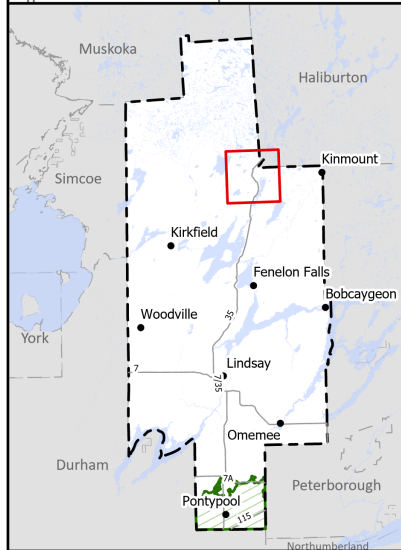
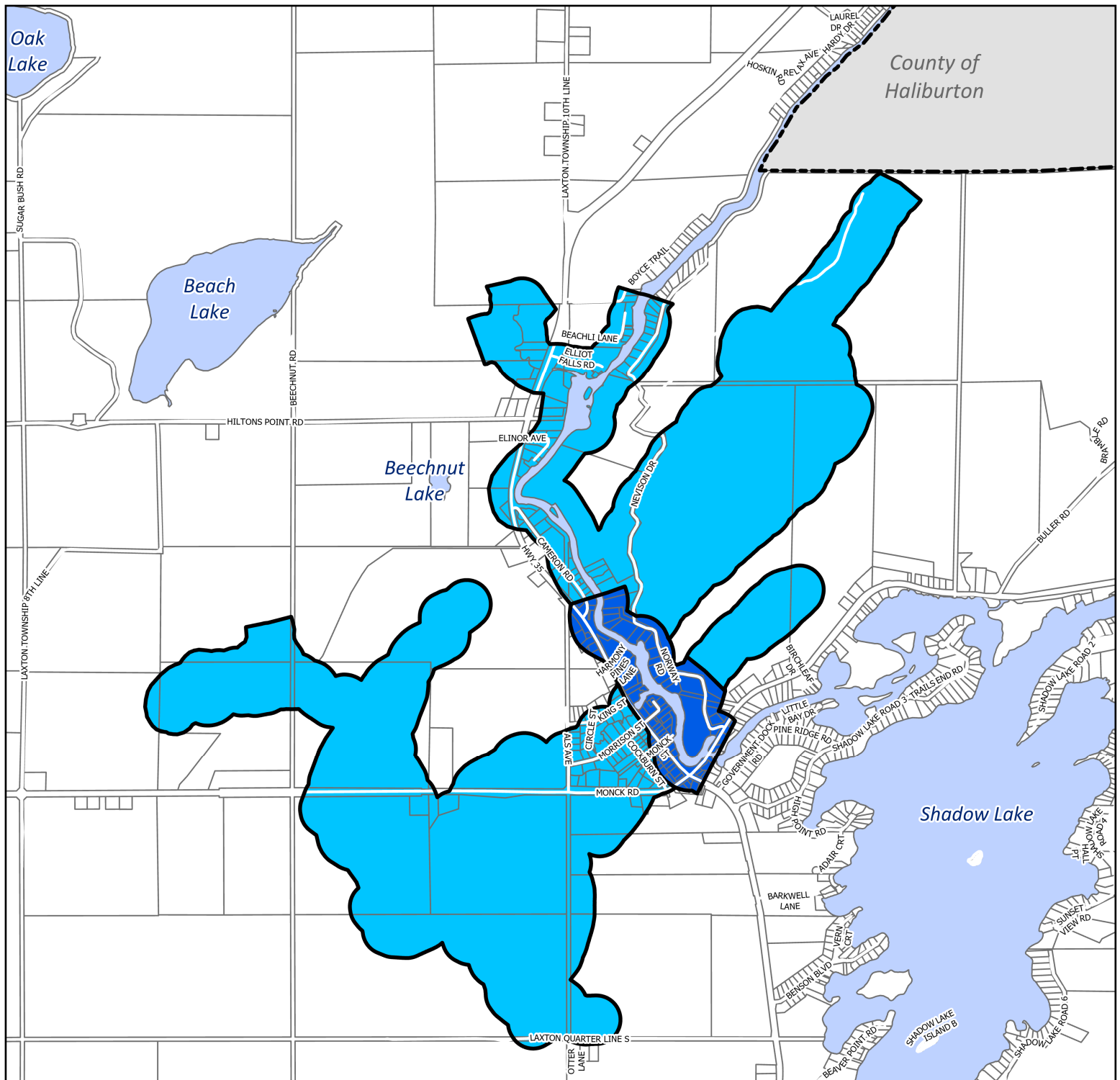


Produced by the City of Kawartha Lakes
GIS Division, Development Services
Copyright 2020

Scale: 1:19,000



Map produced by the City of Kawartha Lakes GIS and Mapping Division with data obtained under license. Reproduction without permission is prohibited. All distances and locations are approximate and are not of survey quality. Do not rely on it as being a precise indicator of privately or publicly owned land, routes, locations or features, nor as a guide to navigate. This Map is illustrative only. The City of Kawartha Lakes does not warrant the accuracy, completeness, content, or currency of the information provided.



Schedule C-13 Norland Intake Protection Zone

- IPZ-1
- IPZ-2

Data Source: MECP Ontario; TCCSPR; LSRCA; KRCA; LIO-OGDE
Map Projection & Datum: WGS 1984 Web Mercator Auxiliary Sphere
Units: Meters



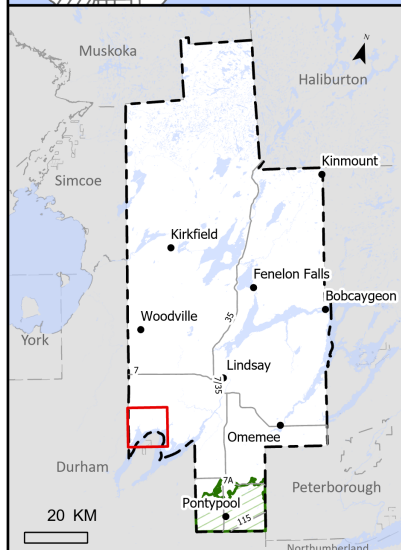
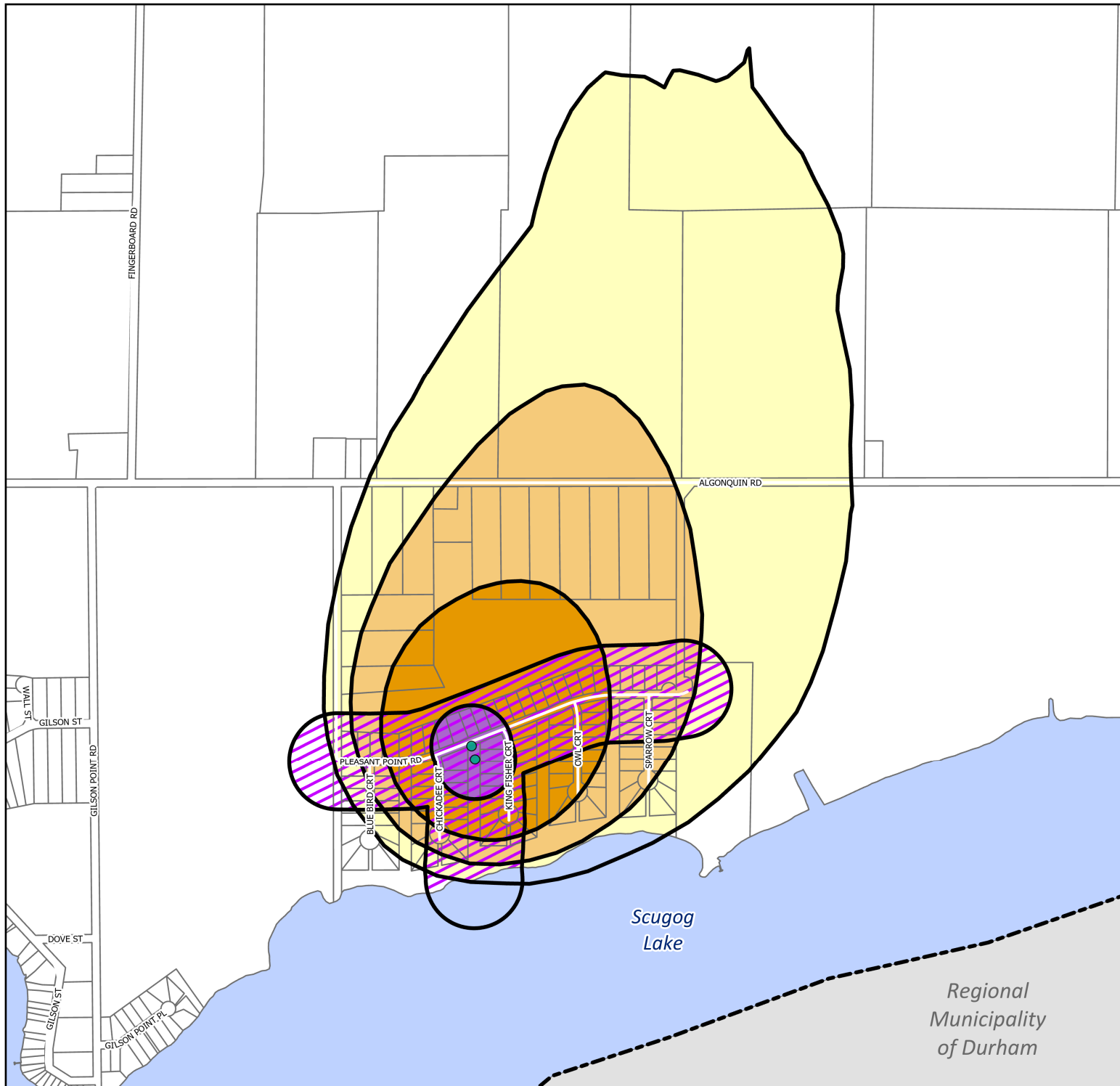
Produced by the City of Kawartha Lakes
GIS Division, Development Services
Copyright 2020

Scale: 1:38,000

0 250 500 1,000 M



Map produced by the City of Kawartha Lakes GIS and Mapping Division with data obtained under license. Reproduction without permission is prohibited. All distances and locations are approximate and are not of survey quality. Do not rely on it as being a precise indicator of privately or publicly owned land, routes, locations or features, nor as a guide to navigate. This Map is illustrative only. The City of Kawartha Lakes does not warrant the accuracy, completeness, content, or currency of the information provided.



Schedule C-14 Pleasant Point Wellhead Protection Area

- Municipal Wellhead
- WHPA-A
- WHPA-B
- WHPA-C
- WHPA-D
- WHPA-E

Data Source: MECP Ontario; TCCSPR; LSRCA; KRCA; LIO-OGDE
Map Projection & Datum: WGS 1984 Web Mercator Auxiliary Sphere
Units: Meters



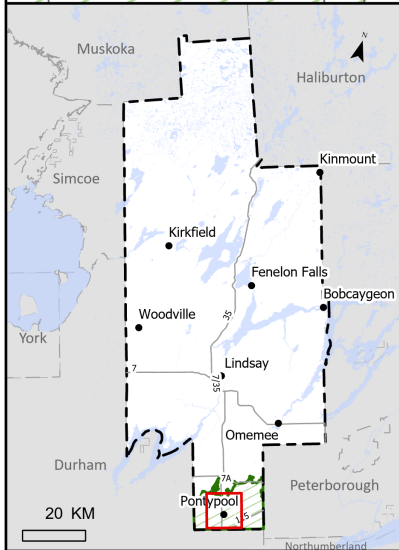
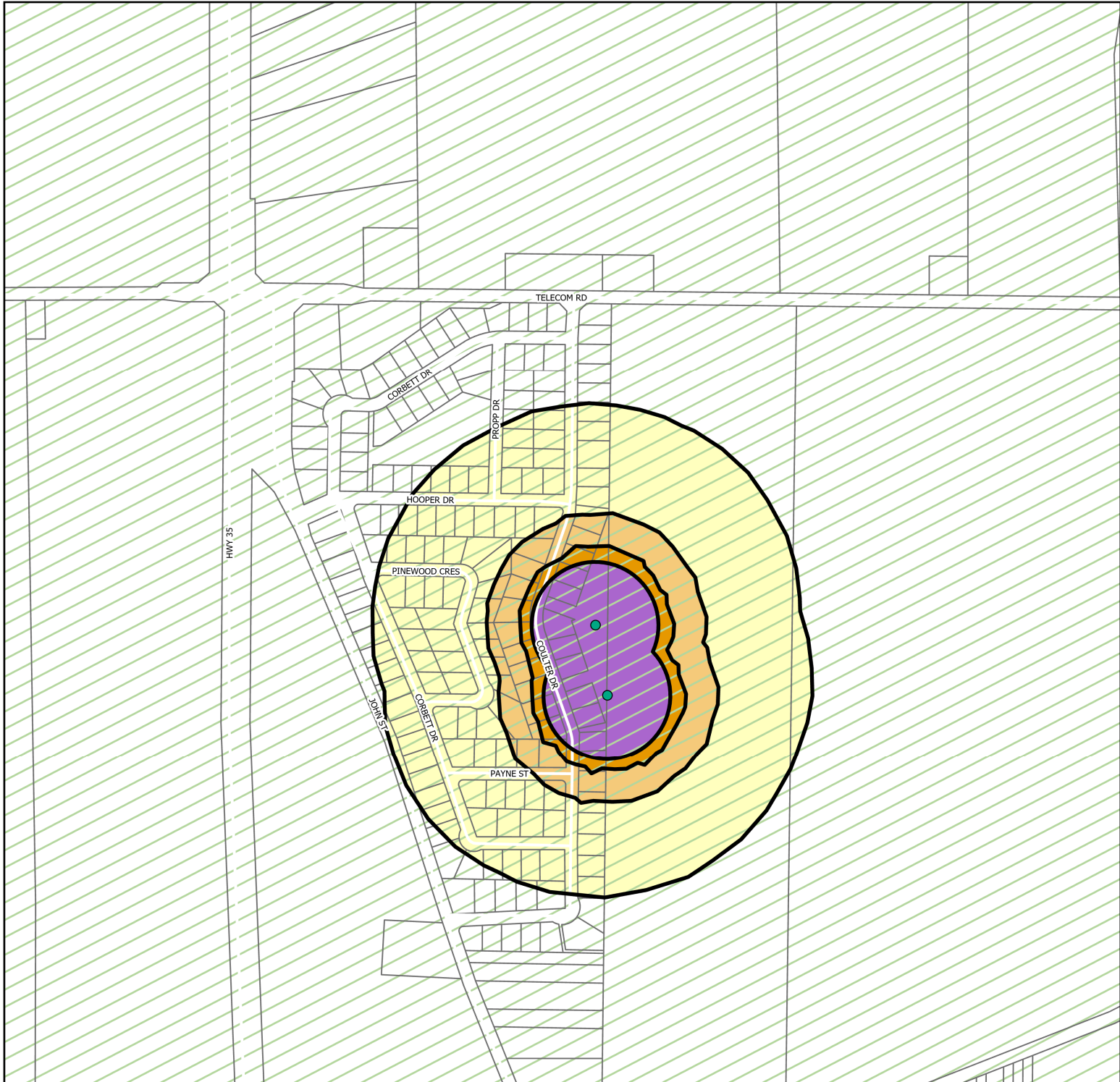
Produced by the City of Kawartha Lakes
GIS Division, Development Services
Copyright 2020

Scale: 1:19,000

0 150 300 600 M



Map produced by the City of Kawartha Lakes GIS and Mapping Division with data obtained under license. Reproduction without permission is prohibited. All distances and locations are approximate and are not of survey quality. Do not rely on it as being a precise indicator of privately or publicly owned land, routes, locations or features, nor as a guide to navigate. This Map is illustrative only. The City of Kawartha Lakes does not warrant the accuracy, completeness, content, or currency of the information provided.



Schedule C-15 Pinewood Wellhead Protection Area

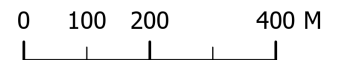
- Municipal Wellhead
- WHPA-A
- WHPA-B
- WHPA-C
- WHPA-D
- Oak Ridges Moraine OPA Schedule G

Data Source: MECP Ontario; TCCSPR; LSRCA; KRCA; LIO-OGDE
Map Projection & Datum: WGS 1984 Web Mercator Auxiliary Sphere
Units: Meters

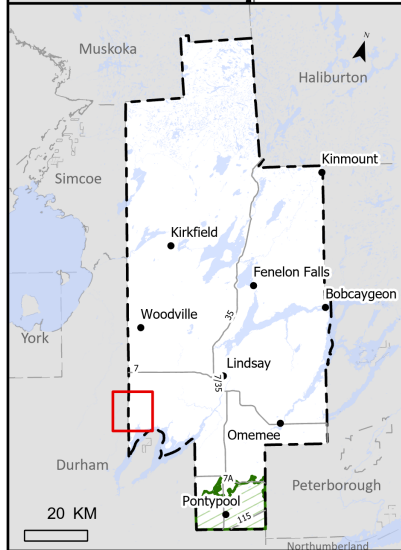



Produced by the City of Kawartha Lakes
GIS Division, Development Services
Copyright 2020

Scale: 1:12,000



Map produced by the City of Kawartha Lakes GIS and Mapping Division with data obtained under license. Reproduction without permission is prohibited. All distances and locations are approximate and are not of survey quality. Do not rely on it as being a precise indicator of privately or publicly owned land, routes, locations or features, nor as a guide to navigate. This Map is illustrative only. The City of Kawartha Lakes does not warrant the accuracy, completeness, content, or currency of the information provided.



Schedule C-16 Sonya Wellhead Protection Area

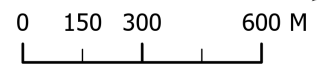
- Municipal Wellhead
- WHPA-A
- WHPA-B
- WHPA-C
- WHPA-D

Data Source: MECP Ontario; TCCSPR; LSRCA; KRCA; LIO-OGDE
 Map Projection & Datum: WGS 1984 Web Mercator Auxiliary Sphere
 Units: Meters

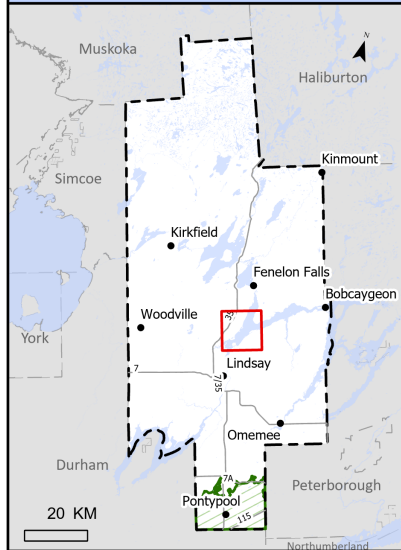
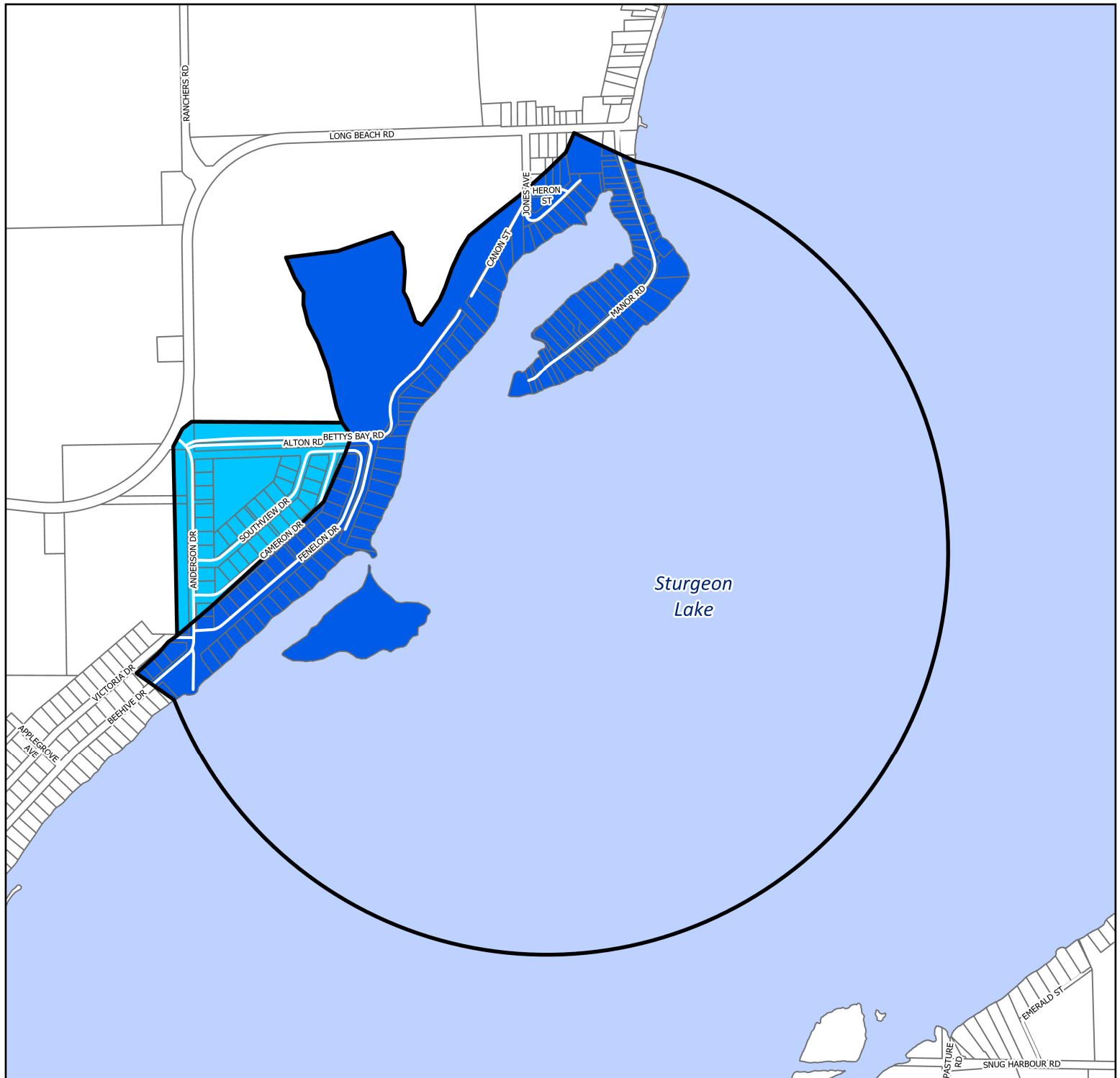


Produced by the City of Kawartha Lakes
 GIS Division, Development Services
 Copyright 2020

Scale: 1:19,000



Map produced by the City of Kawartha Lakes GIS and Mapping Division with data obtained under license. Reproduction without permission is prohibited. All distances and locations are approximate and are not of survey quality. Do not rely on it as being a precise indicator of privately or publicly owned land, routes, locations or features, nor as a guide to navigate. This Map is illustrative only. The City of Kawartha Lakes does not warrant the accuracy, completeness, content, or currency of the information provided.



Schedule C-17 Southview Estates Intake Protection Zone

- IPZ-1
- IPZ-2

Data Source: MECP Ontario; TCCSPR; LSRCA; KRCA; LIO-OGDE
Map Projection & Datum: WGS 1984 Web Mercator Auxiliary Sphere
Units: Meters



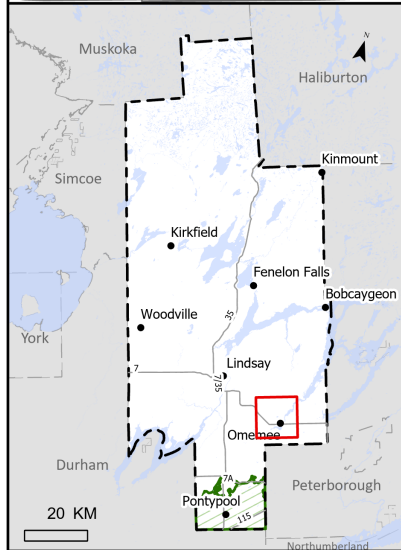
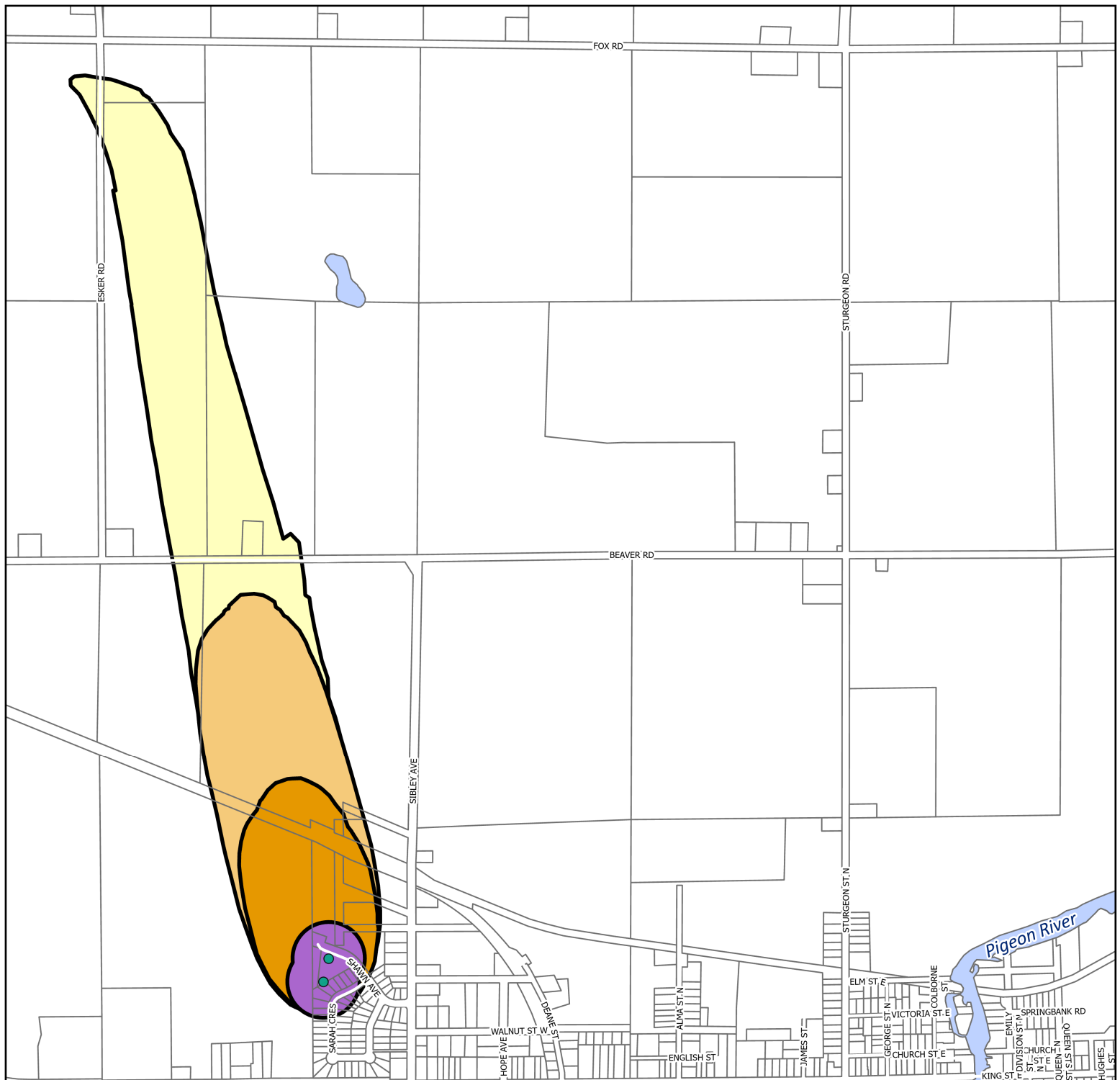
Produced by the City of Kawartha Lakes
GIS Division, Development Services
Copyright 2020

Scale: 1:19,000

0 150 300 600 M



Map produced by the City of Kawartha Lakes GIS and Mapping Division with data obtained under license. Reproduction without permission is prohibited. All distances and locations are approximate and are not of survey quality. Do not rely on it as being a precise indicator of privately or publicly owned land, routes, locations or features, nor as a guide to navigate. This Map is illustrative only. The City of Kawartha Lakes does not warrant the accuracy, completeness, content, or currency of the information provided.



Schedule C-18 Victoria Glen Wellhead Protection Area

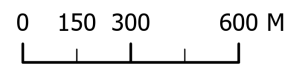
- Municipal Wellhead
- WHPA-A
- WHPA-B
- WHPA-C
- WHPA-D

Data Source: MECP Ontario; TCCSPR; LSRCA; KRCA; LIO-OGDE
Map Projection & Datum: WGS 1984 Web Mercator Auxiliary Sphere
Units: Meters

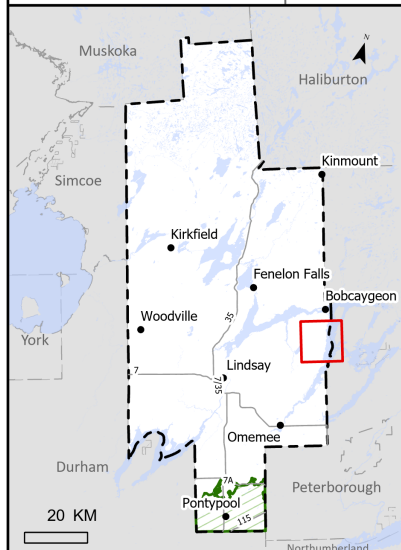
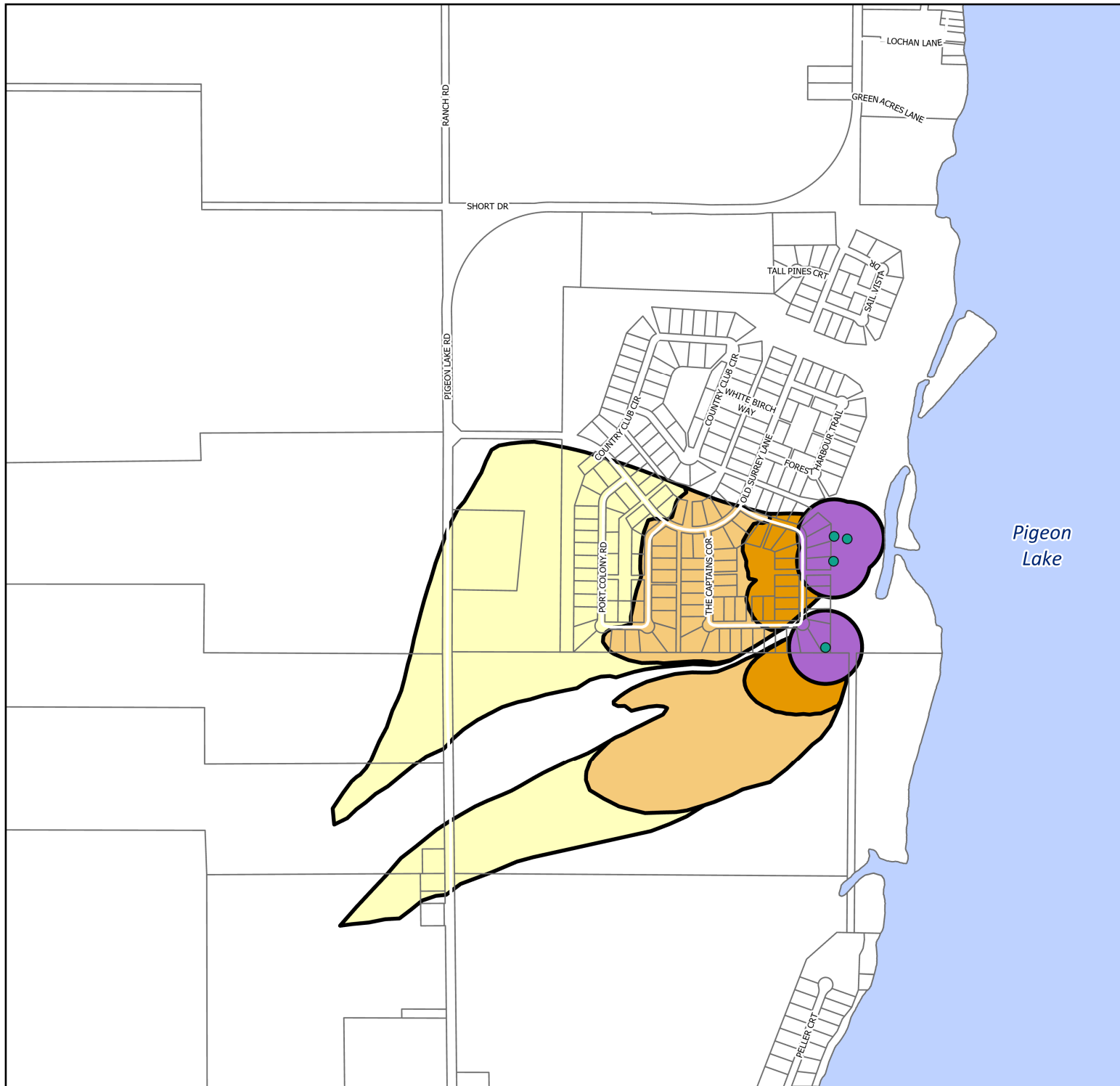


Produced by the City of Kawartha Lakes
GIS Division, Development Services
Copyright 2020

Scale: 1:21,000



Map produced by the City of Kawartha Lakes GIS and Mapping Division with data obtained under license. Reproduction without permission is prohibited. All distances and locations are approximate and are not of survey quality. Do not rely on it as being a precise indicator of privately or publicly owned land, routes, locations or features, nor as a guide to navigate. This Map is illustrative only. The City of Kawartha Lakes does not warrant the accuracy, completeness, content, or currency of the information provided.



Schedule C-19 Victoria Place Wellhead Protection Area

● Municipal Wellhead

- WHPA-A
- WHPA-B
- WHPA-C
- WHPA-D

Data Source: MECP Ontario; TCCSPR; LSRCA; KRCA; LIO-OGDE
Map Projection & Datum: WGS 1984 Web Mercator Auxiliary Sphere
Units: Meters



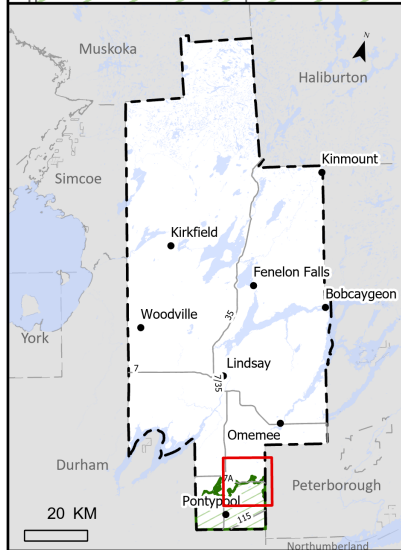
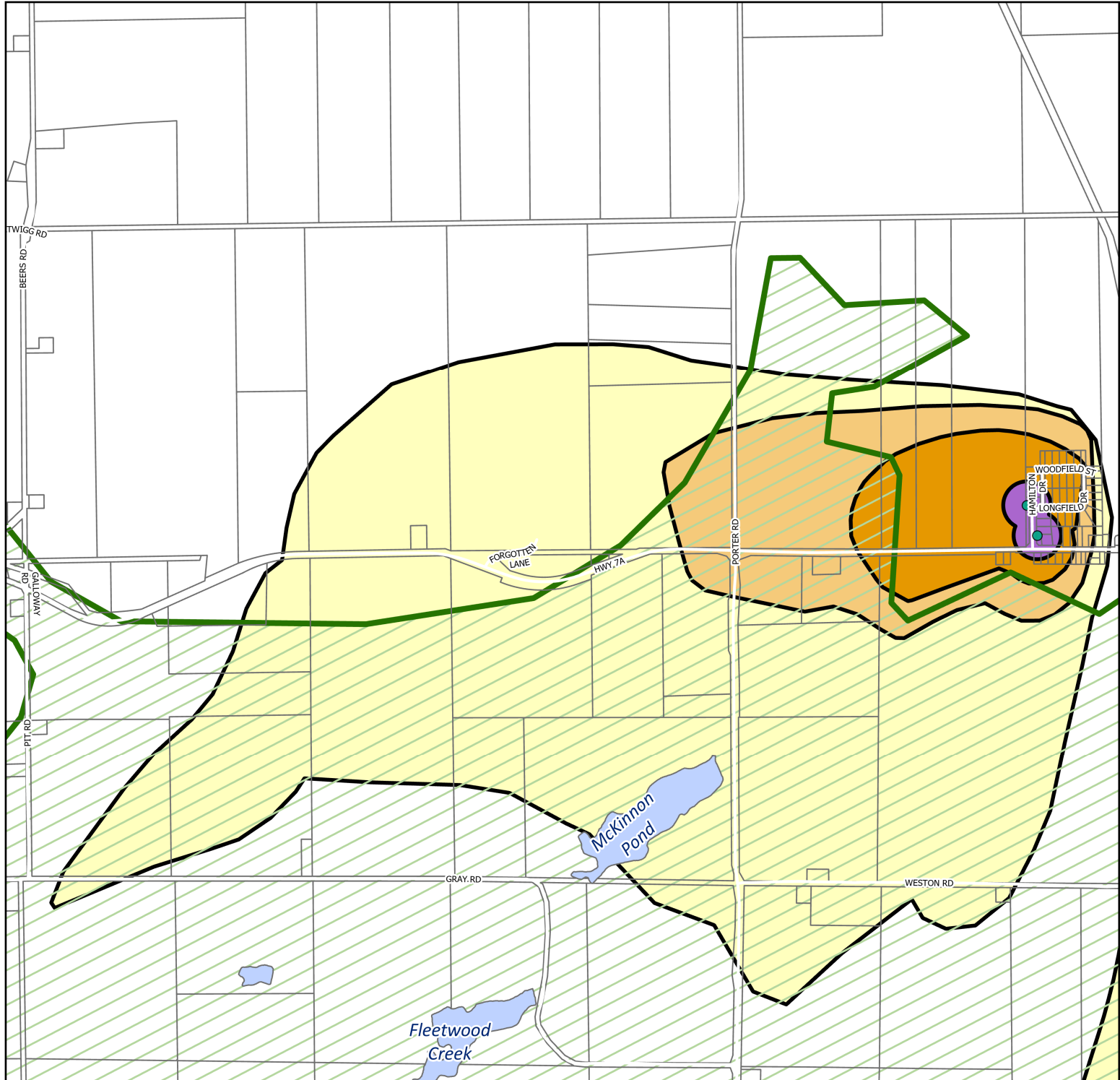
Produced by the City of Kawartha Lakes
GIS Division, Development Services
Copyright 2020

Scale: 1:21,000

0 150 300 600 M



Map produced by the City of Kawartha Lakes GIS and Mapping Division with data obtained under license. Reproduction without permission is prohibited. All distances and locations are approximate and are not of survey quality. Do not rely on it as being a precise indicator of privately or publicly owned land, routes, locations or features, nor as a guide to navigate. This Map is illustrative only. The City of Kawartha Lakes does not warrant the accuracy, completeness, content, or currency of the information provided.



Schedule C-20 Woodfield Wellhead Protection Area

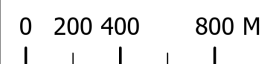
- Municipal Wellhead
- WHPA-A
- WHPA-B
- WHPA-C
- WHPA-D
- Oak Ridges Moraine OPA Schedule G

Data Source: MECP Ontario; TCCSPR; LSRCA; KRCA; LIO-OGDE
 Map Projection & Datum: WGS 1984 Web Mercator Auxiliary Sphere
 Units: Meters

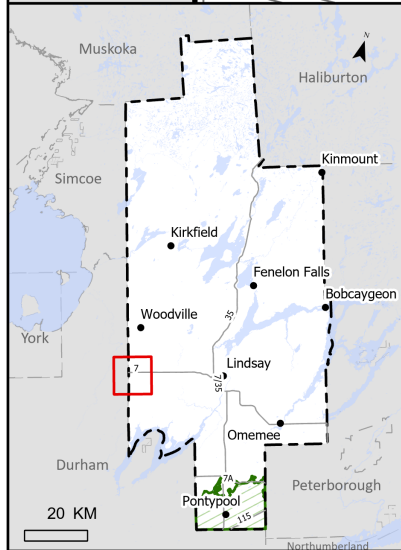


Produced by the City of Kawartha Lakes
 GIS Division, Development Services
 Copyright 2020

Scale: 1:32,000



Map produced by the City of Kawartha Lakes GIS and Mapping Division with data obtained under license. Reproduction without permission is prohibited. All distances and locations are approximate and are not of survey quality. Do not rely on it as being a precise indicator of privately or publicly owned land, routes, locations or features, nor as a guide to navigate. This Map is illustrative only. The City of Kawartha Lakes does not warrant the accuracy, completeness, content, or currency of the information provided.



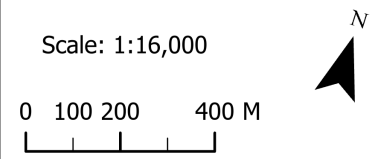
Schedule C-21 Woods of Manilla Wellhead Protection Area

- Municipal Wellhead
- WHPA-A
- WHPA-B
- WHPA-C
- WHPA-D

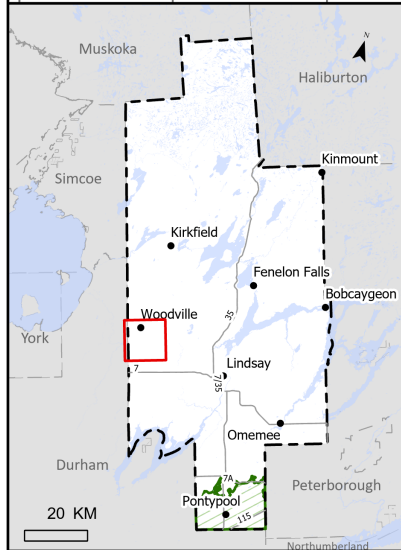
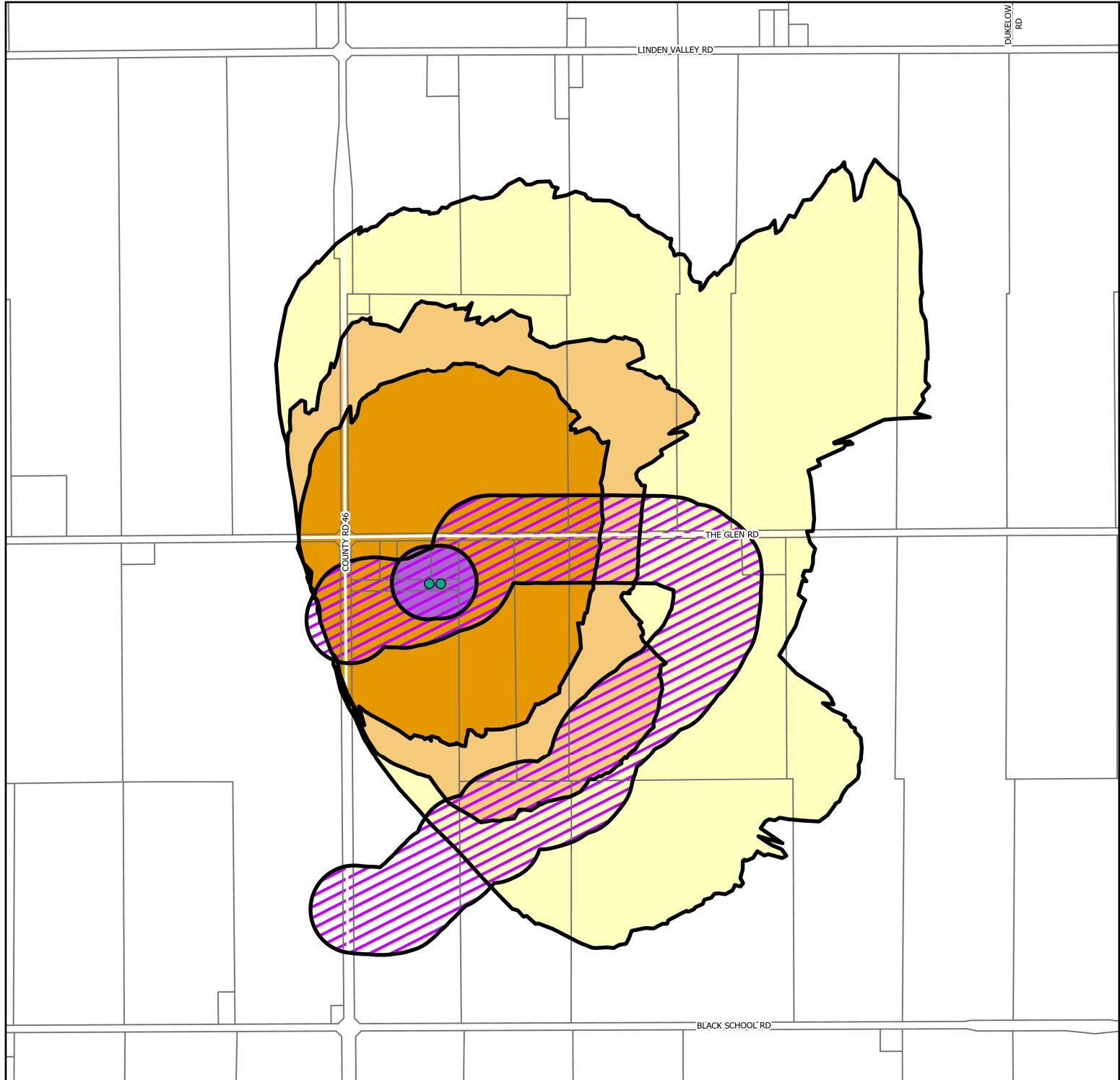
Data Source: MECP Ontario; TCCSPR; LSRCA; KRCA; LIO-OGDE
 Map Projection & Datum: WGS 1984 Web Mercator Auxiliary Sphere
 Units: Meters



Produced by the City of Kawartha Lakes
 GIS Division, Development Services
 Copyright 2020



Map produced by the City of Kawartha Lakes GIS and Mapping Division with data obtained under license. Reproduction without permission is prohibited. All distances and locations are approximate and are not of survey quality. Do not rely on it as being a precise indicator of privately or publicly owned land, routes, locations or features, nor as a guide to navigate. This Map is illustrative only. The City of Kawartha Lakes does not warrant the accuracy, completeness, content, or currency of the information provided.



Schedule C-22 Woodville Wellhead Protection Area

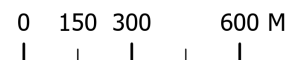
- Municipal Wellhead
- WHPA-A
- WHPA-B
- WHPA-C
- WHPA-D
- WHPA-E

Data Source: MECP Ontario; TCCSPR; LSRCA; KRCA; LIO-OGDE
 Map Projection & Datum: WGS 1984 Web Mercator Auxiliary Sphere
 Units: Meters

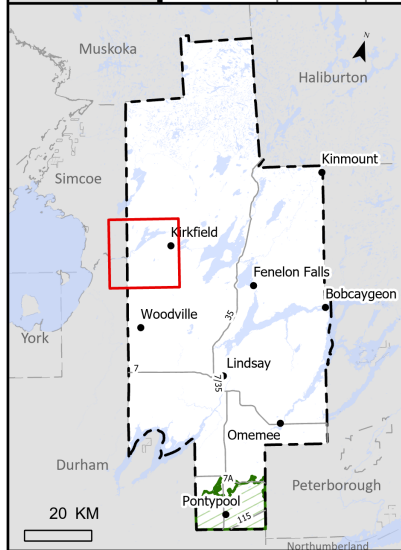
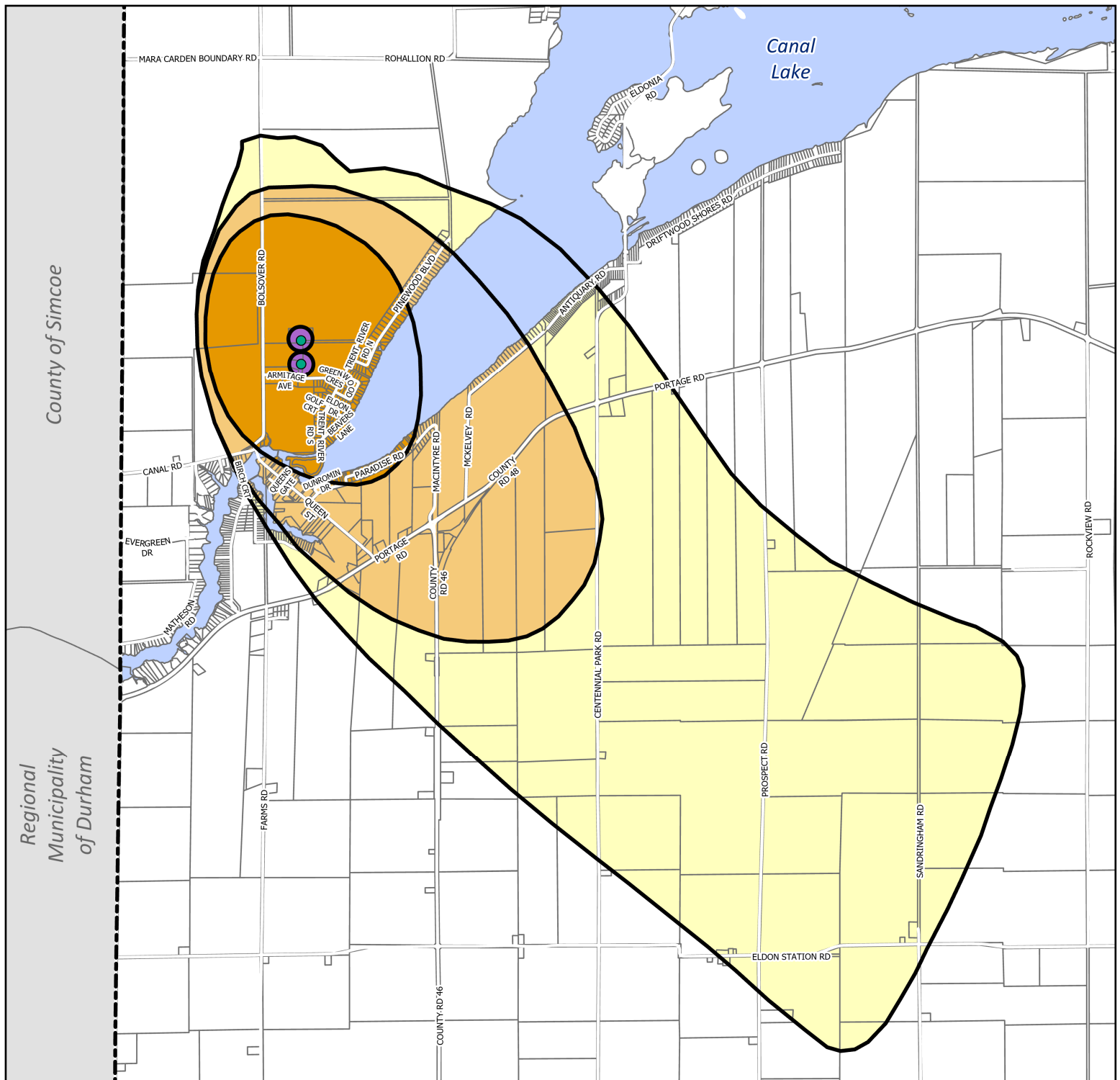


Produced by the City of Kawartha Lakes
 GIS Division, Development Services
 Copyright 2020

Scale: 1:21,000



Map produced by the City of Kawartha Lakes GIS and Mapping Division with data obtained under license. Reproduction without permission is prohibited. All distances and locations are approximate and are not of survey quality. Do not rely on it as being a precise indicator of privately or publicly owned land, routes, locations or features, nor as a guide to navigate. This Map is illustrative only. The City of Kawartha Lakes does not warrant the accuracy, completeness, content, or currency of the information provided.



Schedule C-23 Western Trent/Palmina Wellhead Protection Area

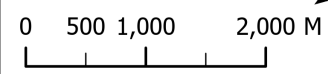
- Municipal Wellhead
- WHPA-A
- WHPA-B
- WHPA-C
- WHPA-D

Data Source: MECP Ontario; TCCSPR; LSRCA; KRCA; LIO-OGDE
Map Projection & Datum: WGS 1984 Web Mercator Auxiliary Sphere
Units: Meters



Produced by the City of Kawartha Lakes
GIS Division, Development Services
Copyright 2020

Scale: 1:63,000



Map produced by the City of Kawartha Lakes GIS and Mapping Division with data obtained under license. Reproduction without permission is prohibited. All distances and locations are approximate and are not of survey quality. Do not rely on it as being a precise indicator of privately or publicly owned land, routes, locations or features, nor as a guide to navigate. This Map is illustrative only. The City of Kawartha Lakes does not warrant the accuracy, completeness, content, or currency of the information provided.