

THIS IS SCHEDULE 'F-1' TO BY-LAW \_\_\_\_\_

THIS \_\_\_\_\_ DAY OF \_\_\_\_\_ 2020.

MAYOR \_\_\_\_\_ CLERK \_\_\_\_\_

### Birch Point Estates Wellhead Protection Area

● Municipal Wellhead

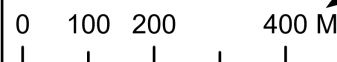
▭ Wellhead Protection Area

Data Source: MECP Ontario; TCCSPR; LSRCA; KRCA; LIO-OGDE  
Map Projection & Datum: NAD 1983 UTM Zone 17N  
Units: Meters

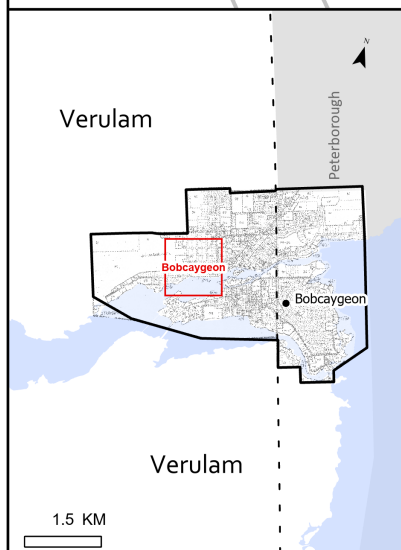
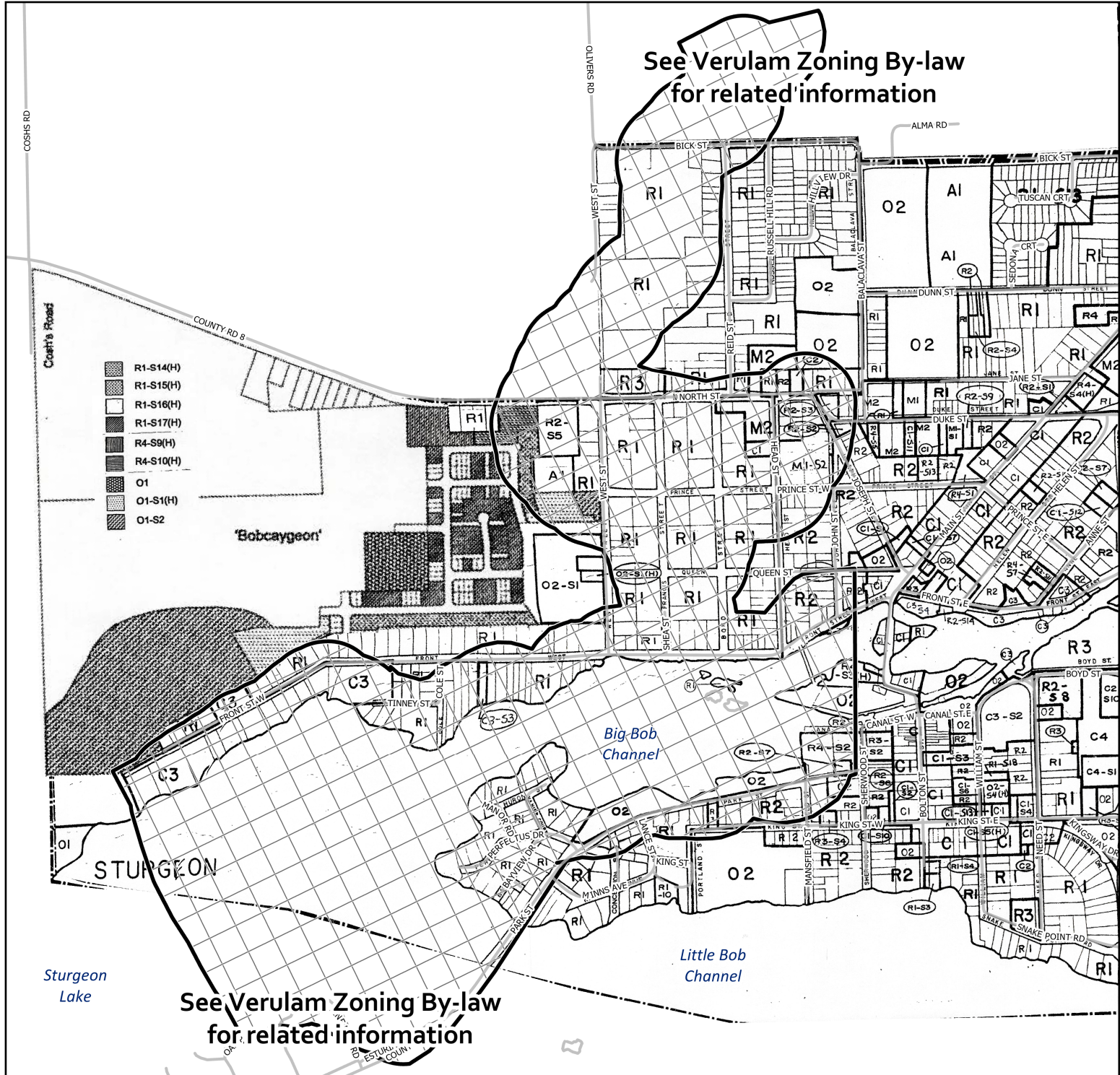


Produced by the City of Kawartha Lakes  
GIS Division, Development Services  
Copyright 2020

Scale: 1:11,500



Map produced by the City of Kawartha Lakes GIS and Mapping Division with data obtained under license. Reproduction without permission is prohibited. All distances and locations are approximate and are not of survey quality. Do not rely on it as being a precise indicator of privately or publicly owned land, routes, locations or features, nor as a guide to navigate. This Map is illustrative only. The City of Kawartha Lakes does not warrant the accuracy, completeness, content, or currency of the information provided.




THIS IS SCHEDULE 'B' TO BY-LAW \_\_\_\_\_


THIS \_\_\_\_\_ DAY OF \_\_\_\_\_ 2020.

MAYOR \_\_\_\_\_ CLERK \_\_\_\_\_

**Bobcaygeon Intake Protection Zone**

 Intake Protection Zone


Data Source: MECP Ontario; TCCSPR; LSRCA; KRCA; LIO-OGDE  
Map Projection & Datum: NAD 1983 UTM Zone 17N  
Units: Meters



Produced by the City of Kawartha Lakes  
GIS Division, Development Services  
Copyright 2020

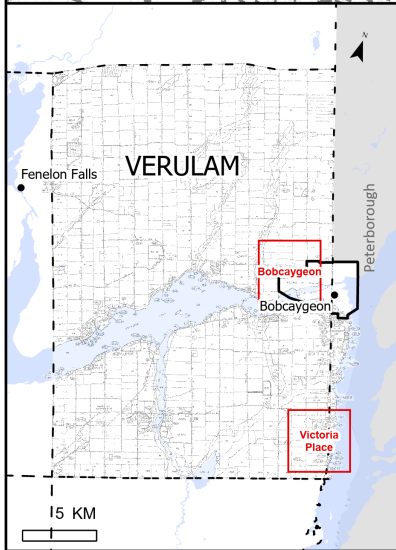
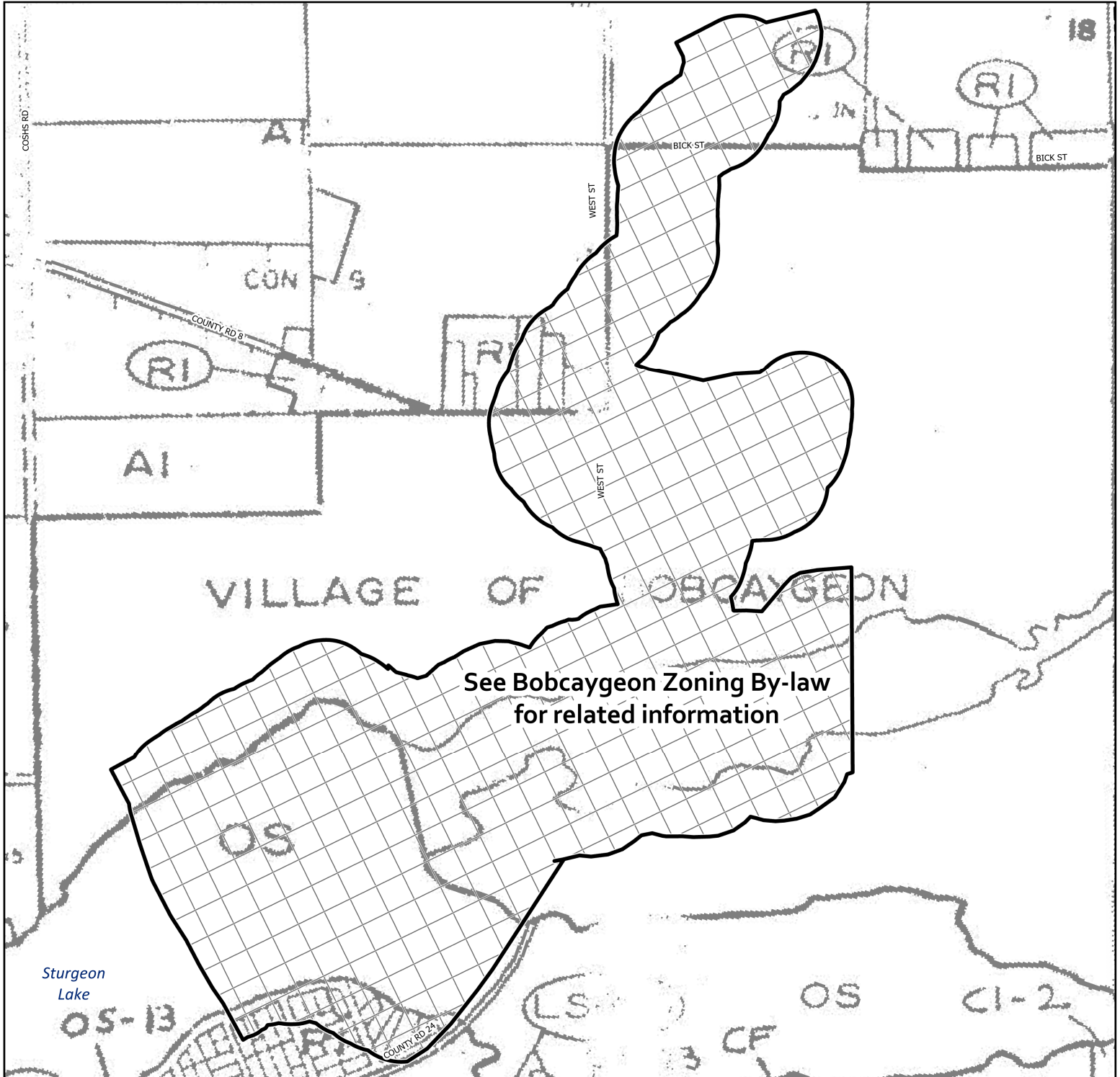
Scale: 1:13,000

0 100 200 400 M



Map produced by the City of Kawartha Lakes GIS and Mapping Division with data obtained under license. Reproduction without permission is prohibited. All distances and locations are approximate and are not of survey quality. Do not rely on it as being a precise indicator of privately or publicly owned land, routes, locations or features, nor as a guide to navigate. This Map is illustrative only. The City of Kawartha Lakes does not warrant the accuracy, completeness, content, or currency of the information provided.





THIS IS SCHEDULE 'D-1' TO BY-LAW \_\_\_\_\_

THIS \_\_\_\_\_ DAY OF \_\_\_\_\_ 2020.

MAYOR \_\_\_\_\_ CLERK \_\_\_\_\_

### Bobcaygeon Intake Protection Zone

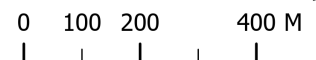
 Intake Protection Zone

Data Source: MECP Ontario; TCCSPR; LSRCA; KRCA; LIO-OGDE  
 Map Projection & Datum: NAD 1983 UTM Zone 17N  
 Units: Meters

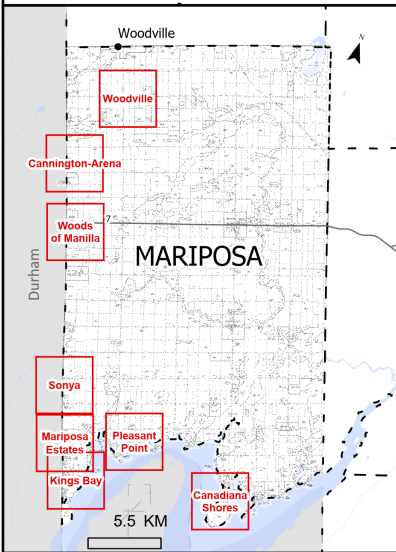
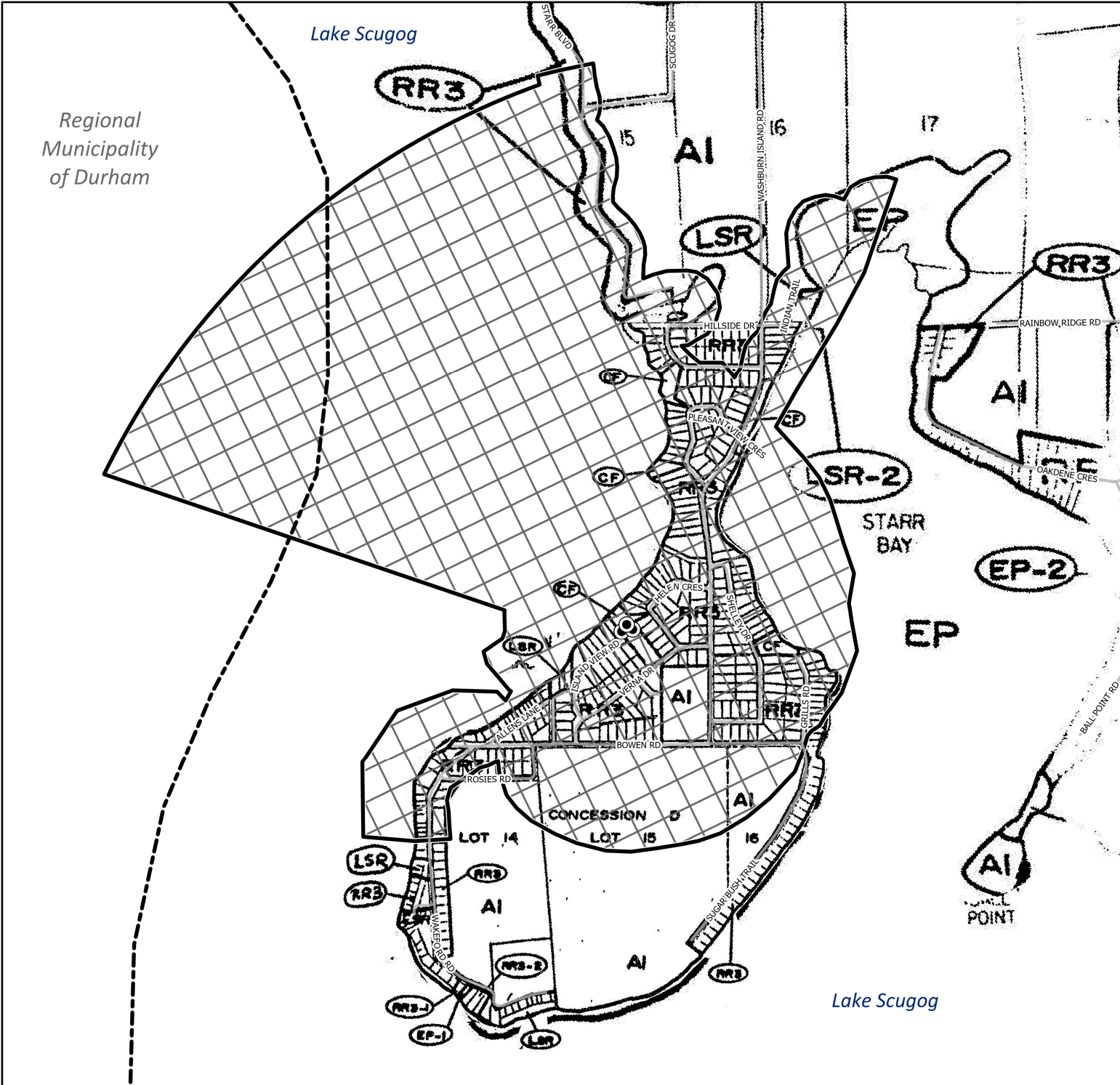


Produced by the City of Kawartha Lakes  
 GIS Division, Development Services  
 Copyright 2020

Scale: 1:13,000



Map produced by the City of Kawartha Lakes GIS and Mapping Division with data obtained under license. Reproduction without permission is prohibited. All distances and locations are approximate and are not of survey quality. Do not rely on it as being a precise indicator of privately or publicly owned land, routes, locations or features, nor as a guide to navigate. This Map is illustrative only. The City of Kawartha Lakes does not warrant the accuracy, completeness, content, or currency of the information provided.



THIS IS SCHEDULE 'K-1' TO BY-LAW \_\_\_\_\_

THIS \_\_\_\_\_ DAY OF \_\_\_\_\_ 2020.


MAYOR \_\_\_\_\_ CLERK \_\_\_\_\_

**Canadiana Shores Wellhead Protection Area**

● Municipal Wells

⊠ Wellhead Protection Area


Data Source: MECP Ontario; TCCSPR; LSRCA; KRCA; LIO-OGDE  
 Map Projection & Datum: NAD 1983 UTM Zone 17N  
 Units: Meters



Produced by the City of Kawartha Lakes  
 GIS Division, Development Services  
 Copyright 2020

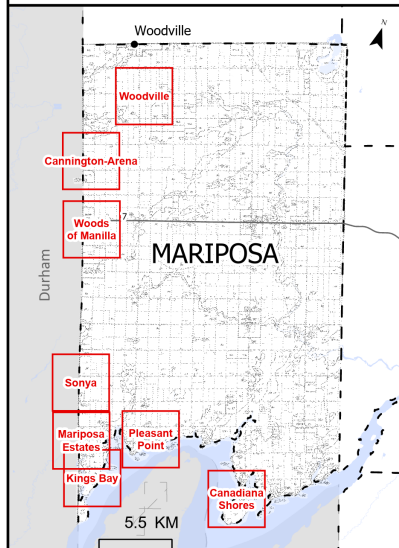
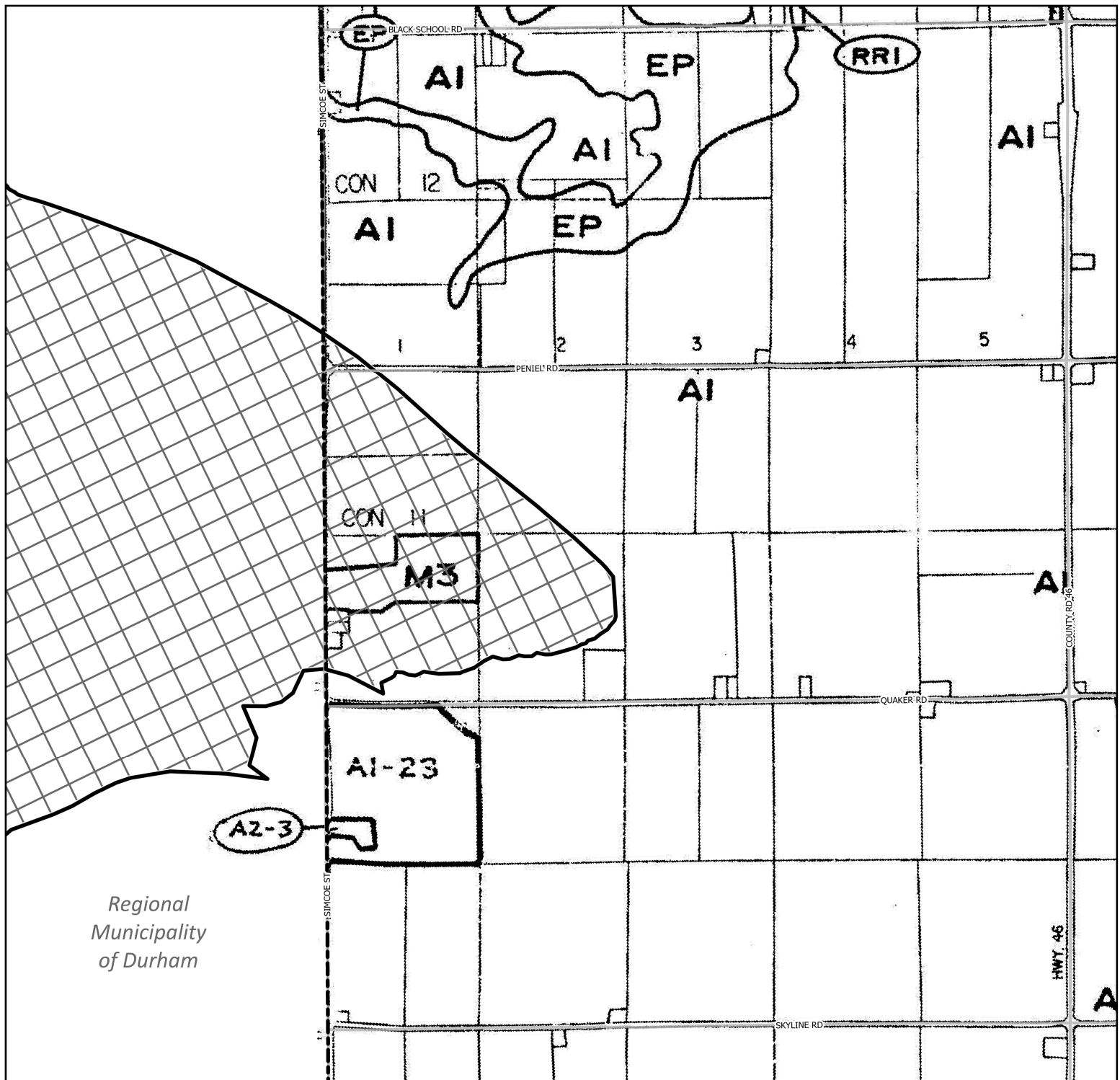
Scale: 1:19,000

0 125 250 500 M



Map produced by the City of Kawartha Lakes GIS and Mapping Division with data obtained under license. Reproduction without permission is prohibited. All distances and locations are approximate and are not of survey quality. Do not rely on it as being a precise indicator of privately or publicly owned land, routes, locations or features, nor as a guide to navigate. This Map is illustrative only. The City of Kawartha Lakes does not warrant the accuracy, completeness, content, or currency of the information provided.





THIS IS SCHEDULE 'K-2' TO BY-LAW \_\_\_\_\_

THIS \_\_\_\_\_ DAY OF \_\_\_\_\_ 2020.

MAYOR \_\_\_\_\_ CLERK \_\_\_\_\_

### Cannington-Arena Wellhead Protection Area

 Wellhead Protection Area

Data Source: MECP Ontario; TCCSPR; LSRCA; KRCA; LIO-OGDE  
Map Projection & Datum: NAD 1983 UTM Zone 17N  
Units: Meters



Produced by the City of Kawartha Lakes  
GIS Division, Development Services  
Copyright 2020

Scale: 1:22,400

0 150 300 600 M

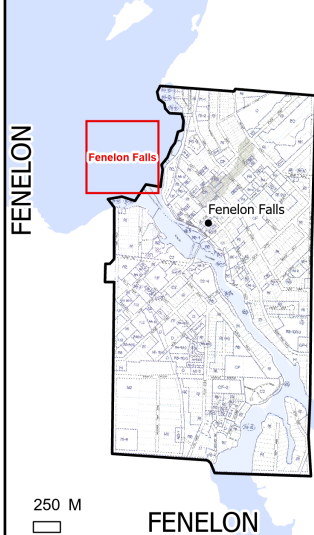
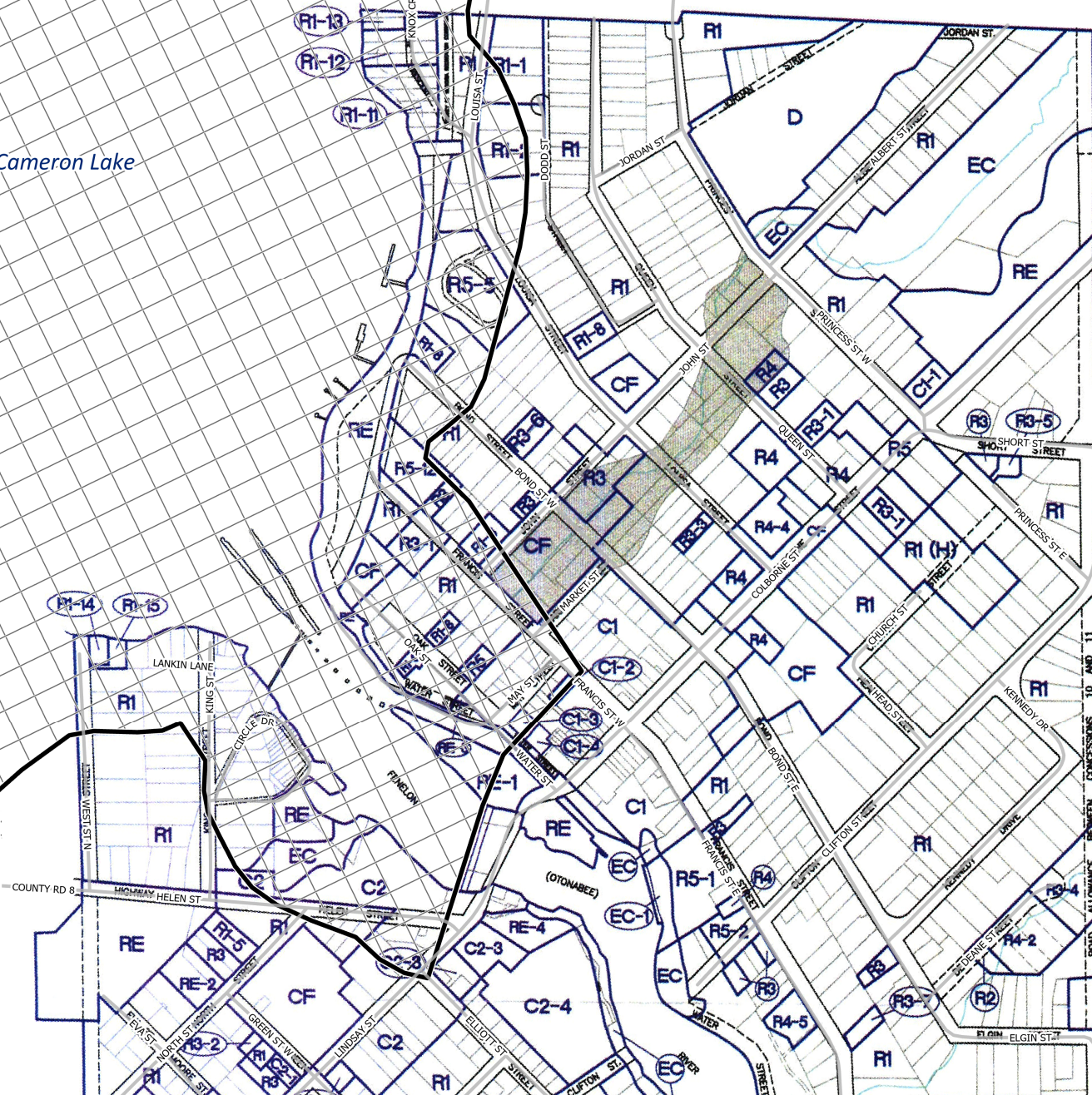
Map produced by the City of Kawartha Lakes GIS and Mapping Division with data obtained under license. Reproduction without permission is prohibited. All distances and locations are approximate and are not of survey quality. Do not rely on it as being a precise indicator of privately or publicly owned land, routes, locations or features, nor as a guide to navigate. This Map is illustrative only. The City of Kawartha Lakes does not warrant the accuracy, completeness, content, or currency of the information provided.



See Fenelon Zoning By-law  
for related information

Cameron Lake

See Fenelon Zoning  
By-law for related  
information



THIS IS SCHEDULE 'B' TO BY-LAW \_\_\_\_\_

THIS \_\_\_\_\_ DAY OF \_\_\_\_\_ 2020.

MAYOR \_\_\_\_\_ CLERK \_\_\_\_\_

### Fenelon Falls Intake Protection Zone



Intake Protection Zone

Data Source: MECP Ontario; TCCSPR; LSRCA; KRCA; LIO-OGDE  
Map Projection & Datum: NAD 1983 UTM Zone 17N  
Units: Meters



Produced by the City of Kawartha Lakes  
GIS Division, Development Services  
Copyright 2020

Scale: 1:8,000

0 50 100 200 M

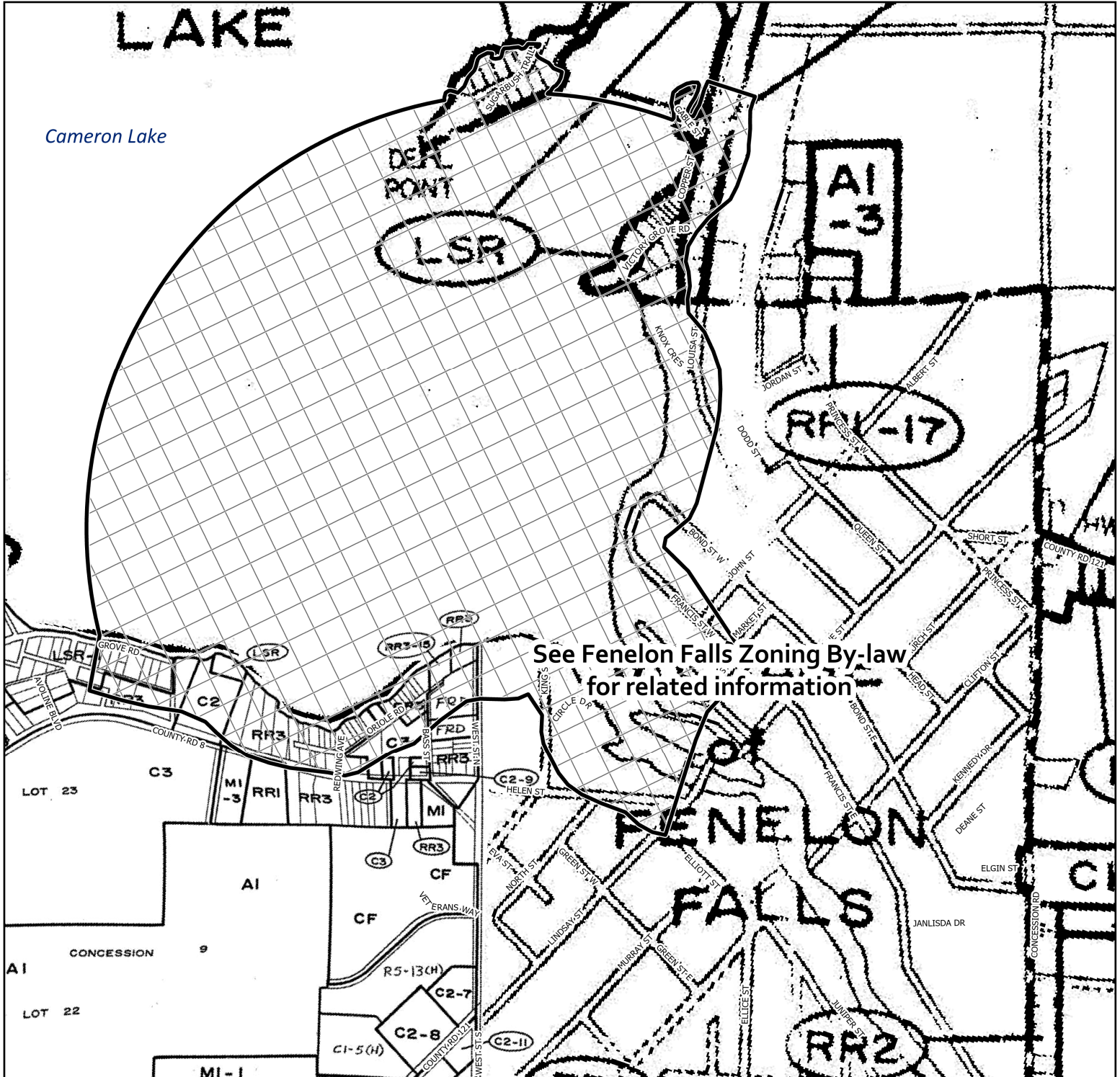


Map produced by the City of Kawartha Lakes GIS and Mapping Division with data obtained under license. Reproduction without permission is prohibited. All distances and locations are approximate and are not of survey quality. Do not rely on it as being a precise indicator of privately or publicly owned land, routes, locations or features, nor as a guide to navigate. This Map is illustrative only. The City of Kawartha Lakes does not warrant the accuracy, completeness, content, or currency of the information provided.

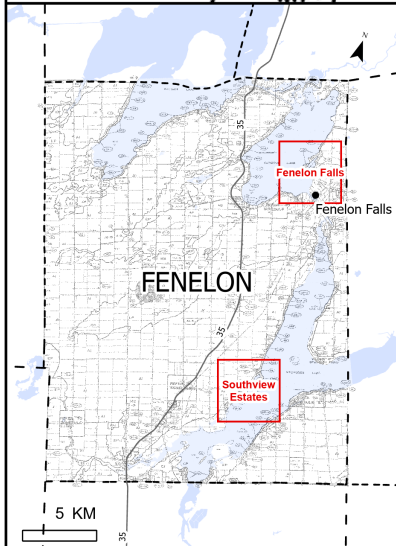


# LAKE

Cameron Lake



See Fenelon Falls Zoning By-law  
for related information



THIS IS SCHEDULE 'H-1' TO BY-LAW \_\_\_\_\_

THIS \_\_\_\_\_ DAY OF \_\_\_\_\_ 2020.

MAYOR \_\_\_\_\_ CLERK \_\_\_\_\_

## Fenelon Falls Intake Protection Zone

 Intake Protection Zone

Data Source: MECP Ontario; TCCSPR; LSRCA; KRCA; LIO-OGDE  
Map Projection & Datum: NAD 1983 UTM Zone 17N  
Units: Meters



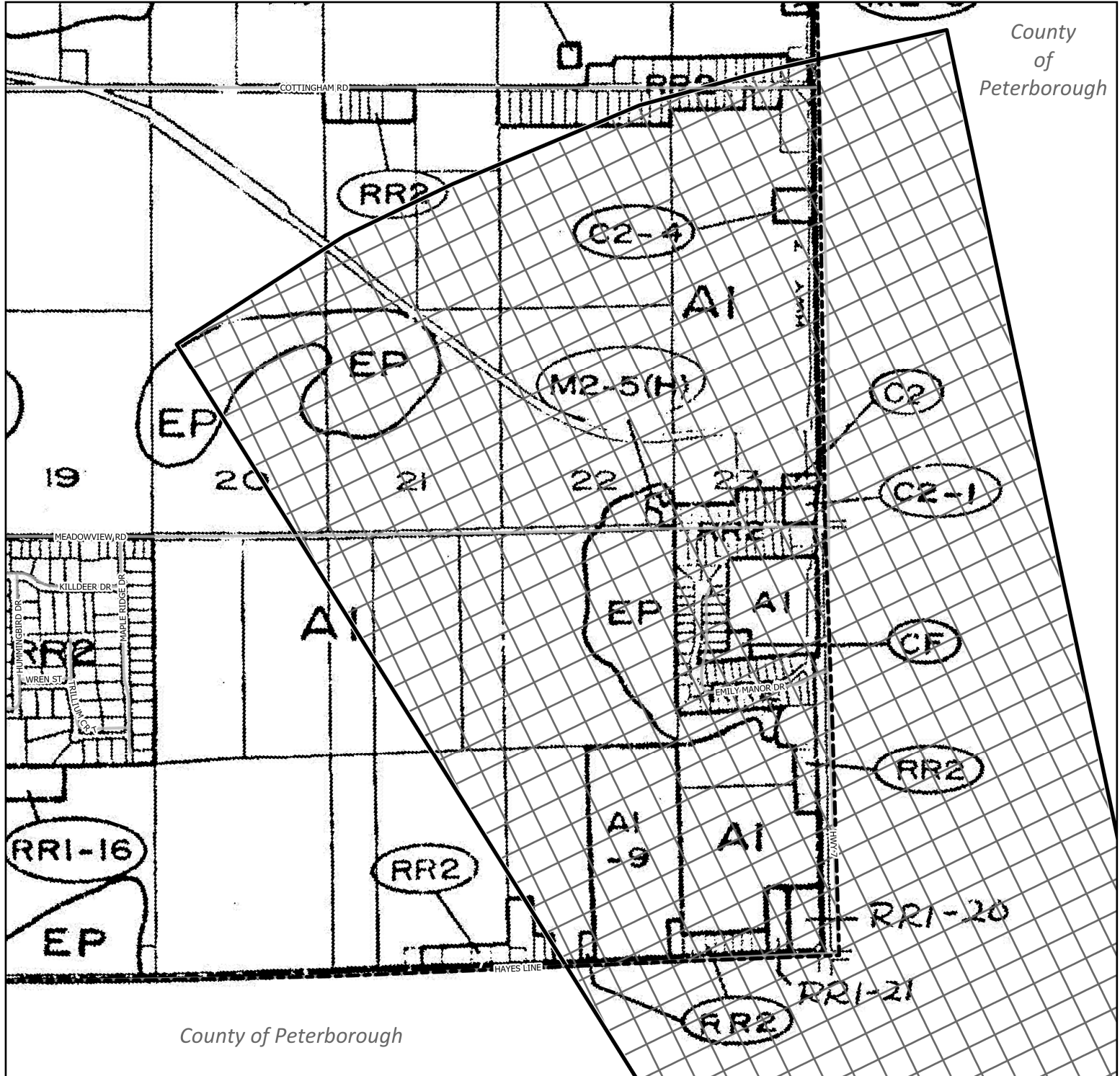
Produced by the City of Kawartha Lakes  
GIS Division, Development Services  
Copyright 2020

Scale: 1:12,500

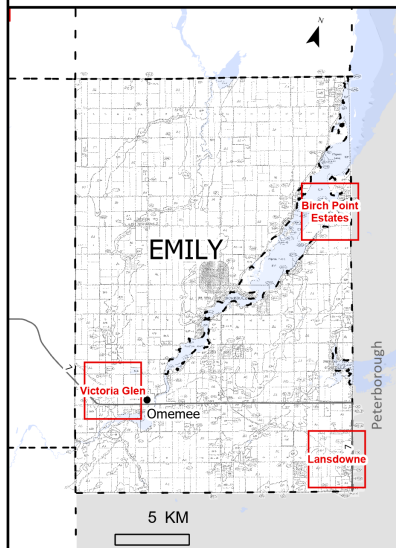
0 100 200 400 M

Map produced by the City of Kawartha Lakes GIS and Mapping Division with data obtained under license. Reproduction without permission is prohibited. All distances and locations are approximate and are not of survey quality. Do not rely on it as being a precise indicator of privately or publicly owned land, routes, locations or features, nor as a guide to navigate. This Map is illustrative only. The City of Kawartha Lakes does not warrant the accuracy, completeness, content, or currency of the information provided.





County of Peterborough



THIS IS SCHEDULE 'F-2' TO BY-LAW \_\_\_\_\_

THIS \_\_\_\_\_ DAY OF \_\_\_\_\_ 2020.

MAYOR \_\_\_\_\_ CLERK \_\_\_\_\_

### Lansdowne Wellhead Protection Area

 Wellhead Protection Area

Data Source: MECP Ontario; TCCSPR; LSRCA; KRCA; LIO-OGDE  
Map Projection & Datum: NAD 1983 UTM Zone 17N  
Units: Meters



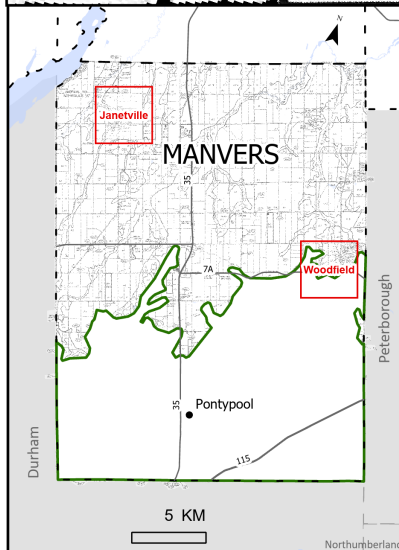
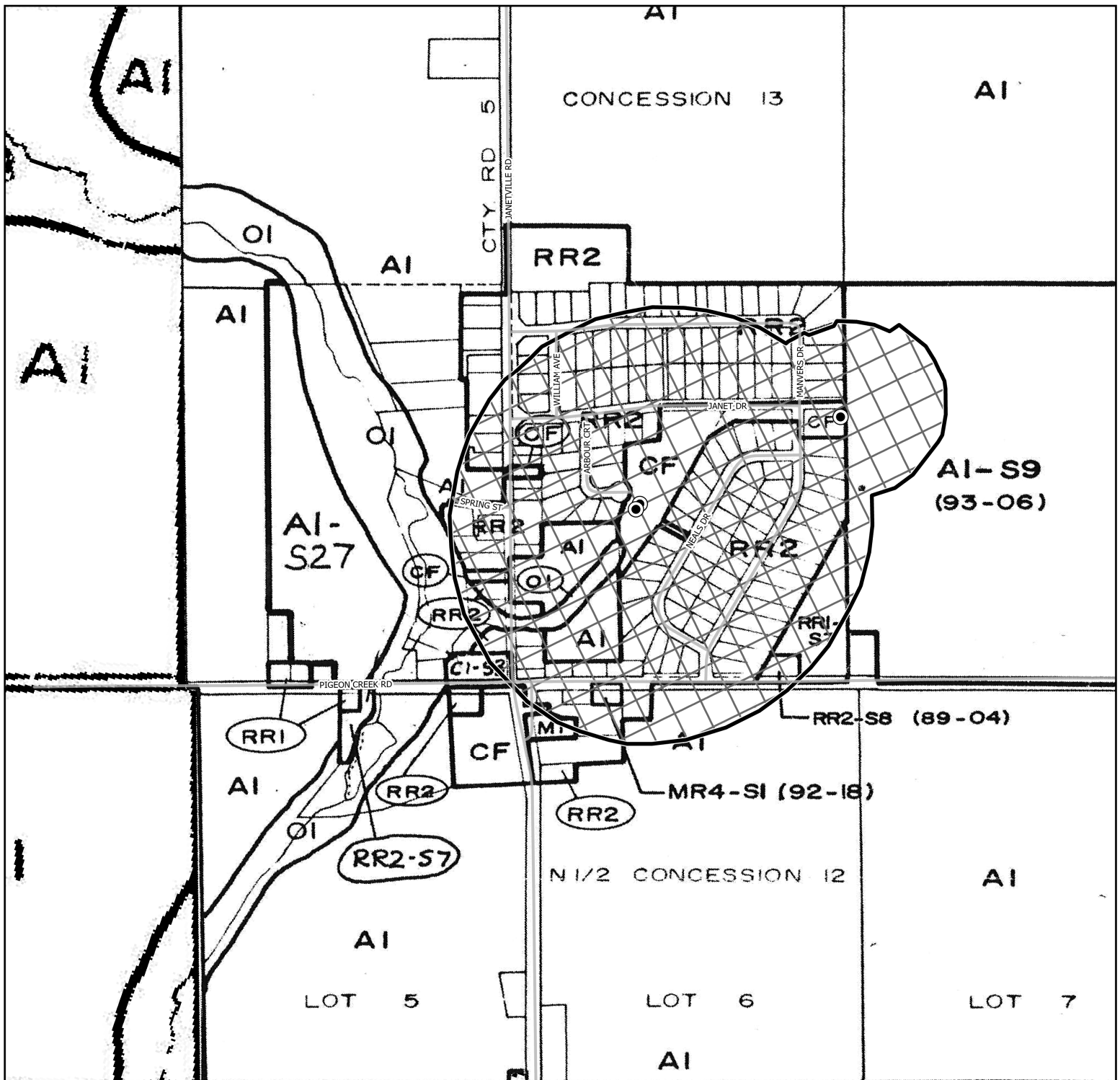
Produced by the City of Kawartha Lakes  
GIS Division, Development Services  
Copyright 2020

Scale: 1:18,000

0 150 300 600 M

Map produced by the City of Kawartha Lakes GIS and Mapping Division with data obtained under license. Reproduction without permission is prohibited. All distances and locations are approximate and are not of survey quality. Do not rely on it as being a precise indicator of privately or publicly owned land, routes, locations or features, nor as a guide to navigate. This Map is illustrative only. The City of Kawartha Lakes does not warrant the accuracy, completeness, content, or currency of the information provided.





THIS IS SCHEDULE 'F-1' TO BY-LAW \_\_\_\_\_

THIS \_\_\_\_\_ DAY OF \_\_\_\_\_ 2020.

MAYOR \_\_\_\_\_ CLERK \_\_\_\_\_

### Janetville Wellhead Protection Area

● Municipal Wellheads

⊠ Wellhead Protection Area

Data Source: MECP Ontario; TCCSPR; LSRCA; KRCA; LIO-OGDE  
Map Projection & Datum: NAD 1983 UTM Zone 17N  
Units: Meters

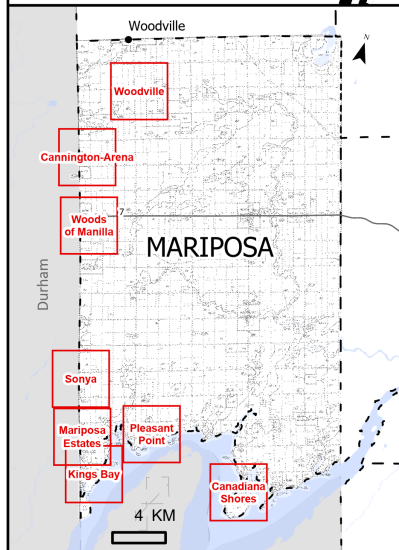
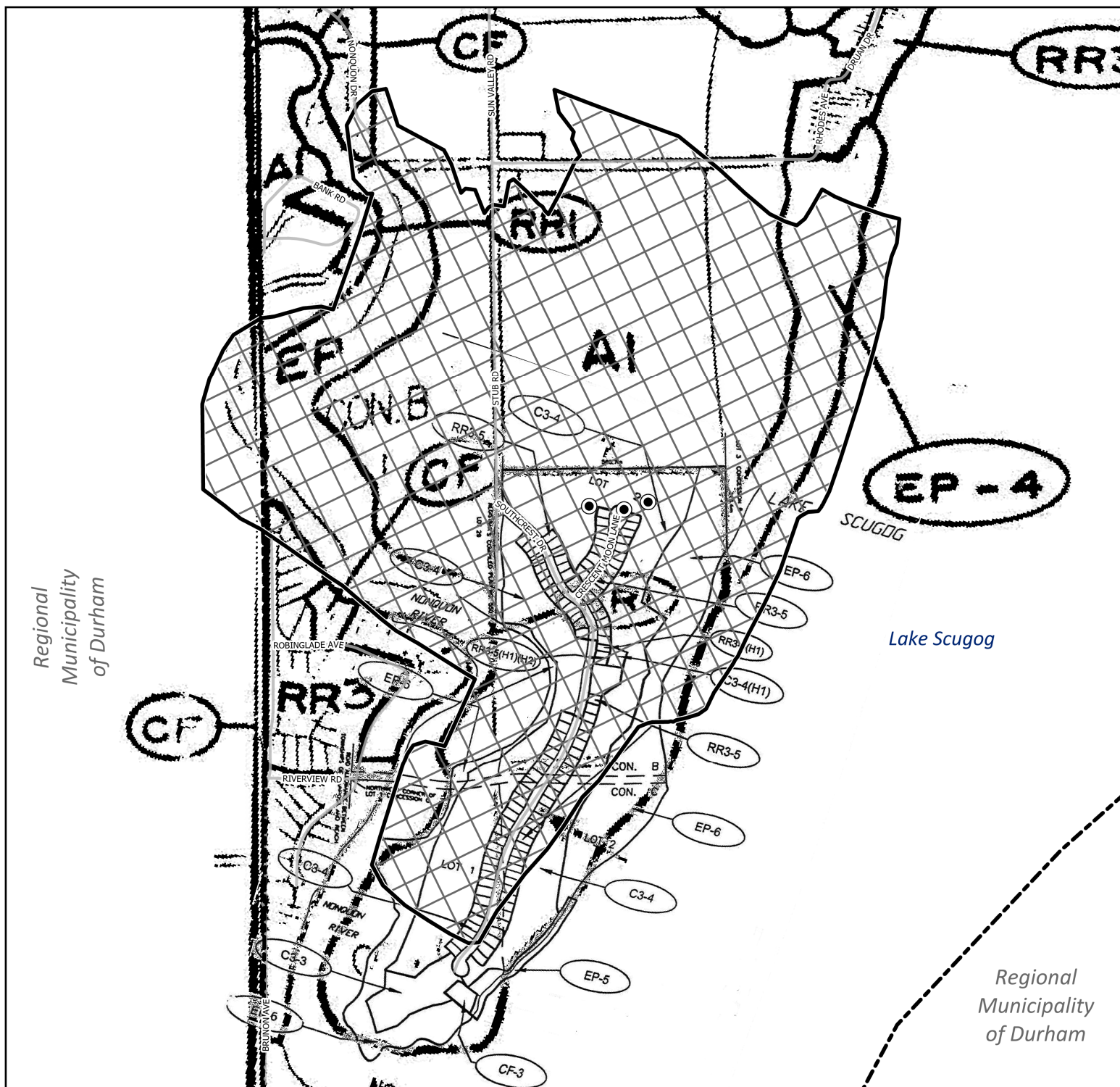


Produced by the City of Kawartha Lakes  
GIS Division, Development Services  
Copyright 2020

Scale: 1:10,000

0 80 160 320 M

Map produced by the City of Kawartha Lakes GIS and Mapping Division with data obtained under license. Reproduction without permission is prohibited. All distances and locations are approximate and are not of survey quality. Do not rely on it as being a precise indicator of privately or publicly owned land, routes, locations or features, nor as a guide to navigate. This Map is illustrative only. The City of Kawartha Lakes does not warrant the accuracy, completeness, content, or currency of the information provided.



THIS IS SCHEDULE 'K-3' TO BY-LAW \_\_\_\_\_

THIS \_\_\_\_\_ DAY OF \_\_\_\_\_ 2020.

MAYOR \_\_\_\_\_ CLERK \_\_\_\_\_

### Kings Bay Wellhead Protection Area

● Municipal Wellhead

□ Wellhead Protection Area

Data Source: MECP Ontario; TCCSPR; LSRCA; KRCA; LIO-OGDE  
Map Projection & Datum: NAD 1983 UTM Zone 17N  
Units: Meters



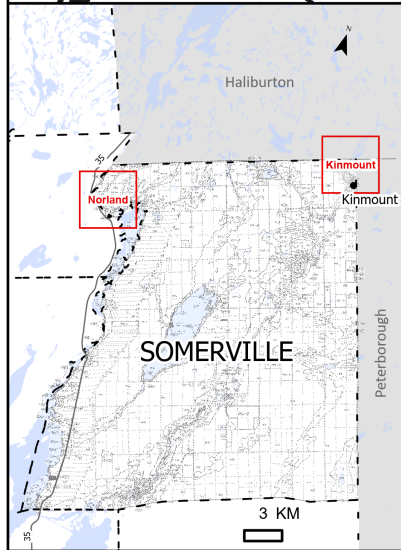
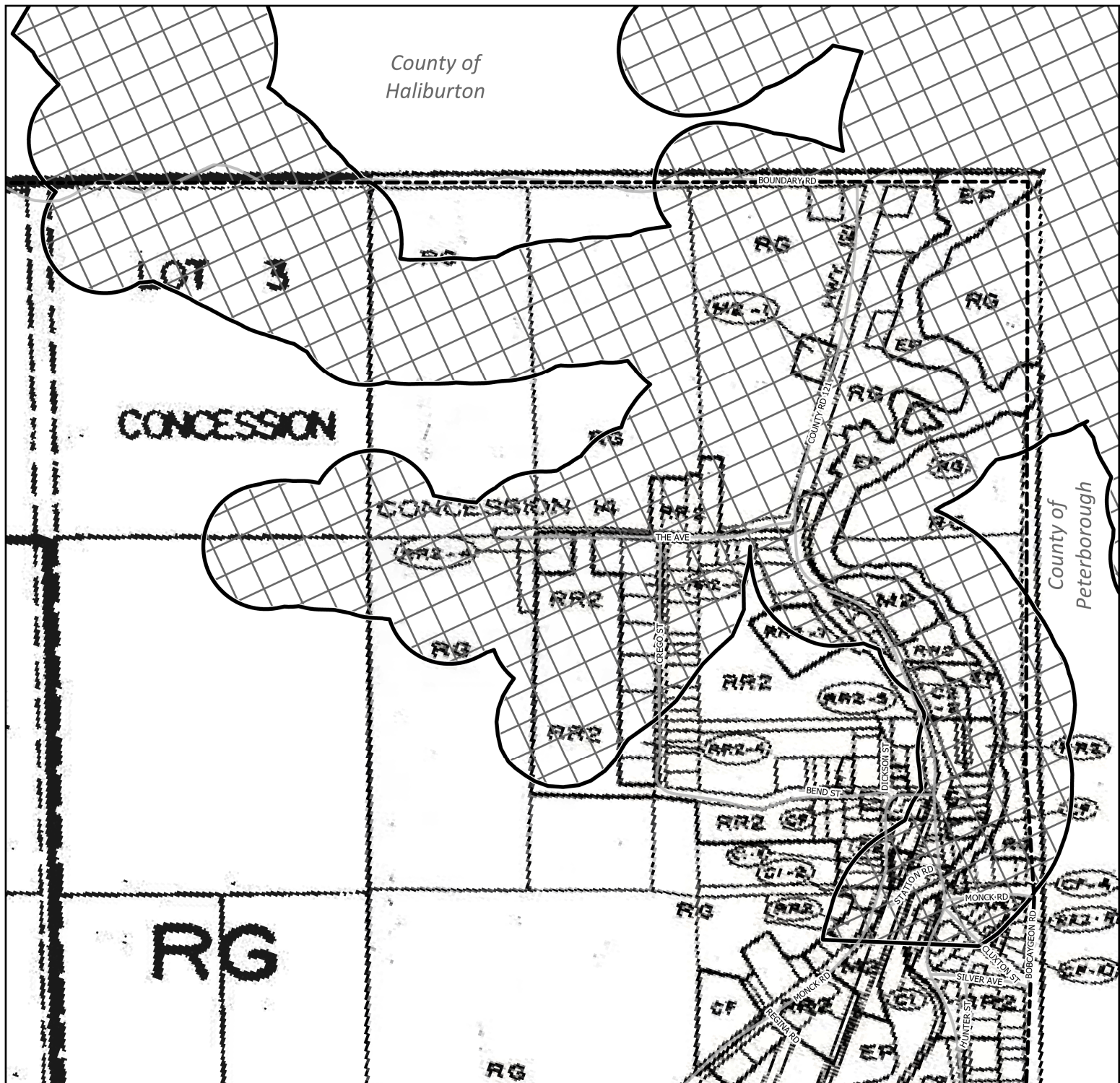
Produced by the City of Kawartha Lakes  
GIS Division, Development Services  
Copyright 2020

Scale: 1:14,000

0 100 200 400 M

Map produced by the City of Kawartha Lakes GIS and Mapping Division with data obtained under license. Reproduction without permission is prohibited. All distances and locations are approximate and are not of survey quality. Do not rely on it as being a precise indicator of privately or publicly owned land, routes, locations or features, nor as a guide to navigate. This Map is illustrative only. The City of Kawartha Lakes does not warrant the accuracy, completeness, content, or currency of the information provided.






THIS IS SCHEDULE 'B-1' TO BY-LAW \_\_\_\_\_


THIS \_\_\_\_\_ DAY OF \_\_\_\_\_ 2020.

MAYOR \_\_\_\_\_ CLERK \_\_\_\_\_

**Kinmount Intake Protection Zone**

 Intake Protection Zone


Data Source: MECP Ontario; TCCSPR; LSRCA; KRCA; LIO-OGDE  
 Map Projection & Datum: NAD 1983 UTM Zone 17N  
 Units: Meters



Produced by the City of Kawartha Lakes  
 GIS Division, Development Services  
 Copyright 2020

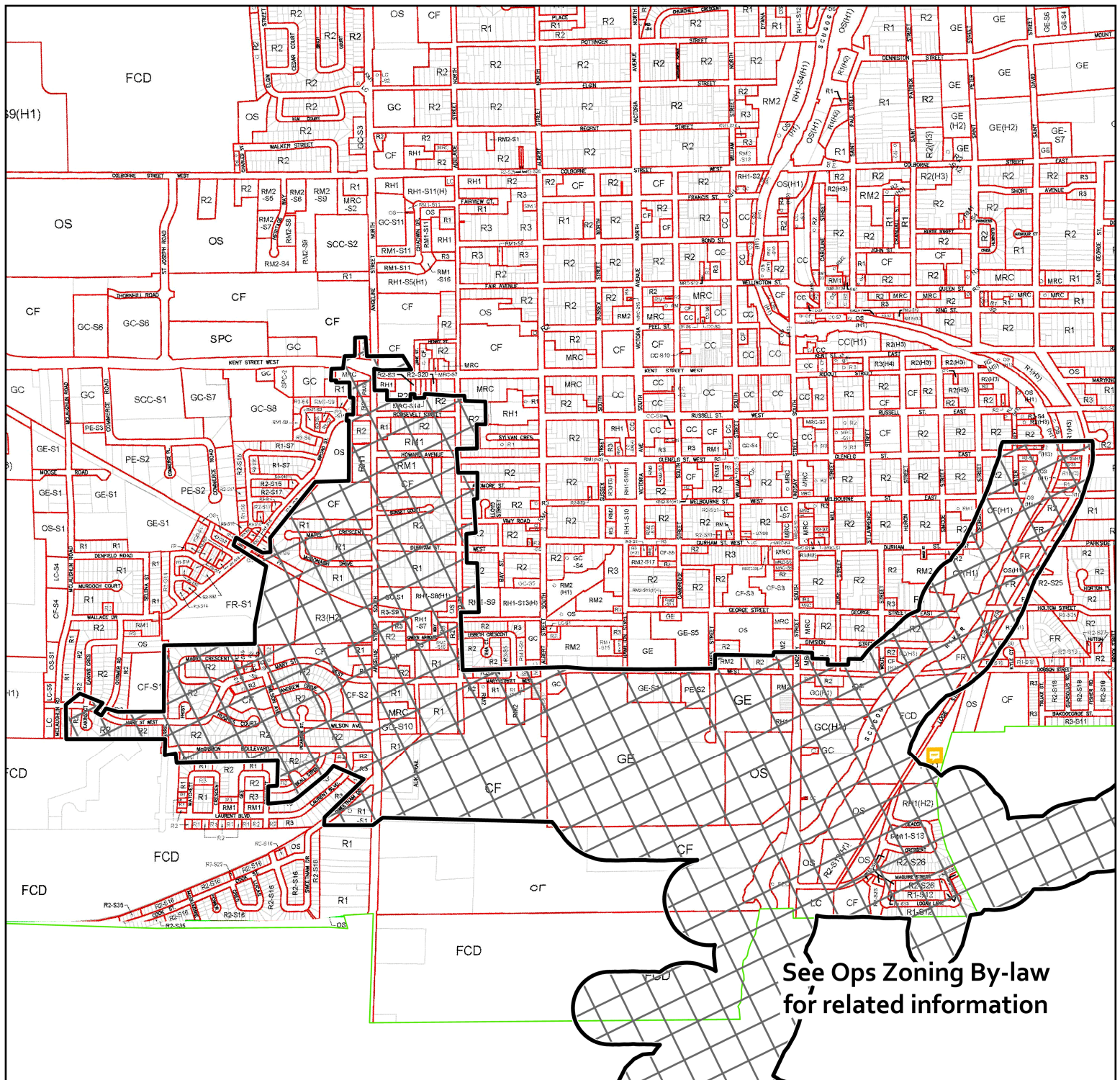
Scale: 1:10,500

0 75 150 300 M

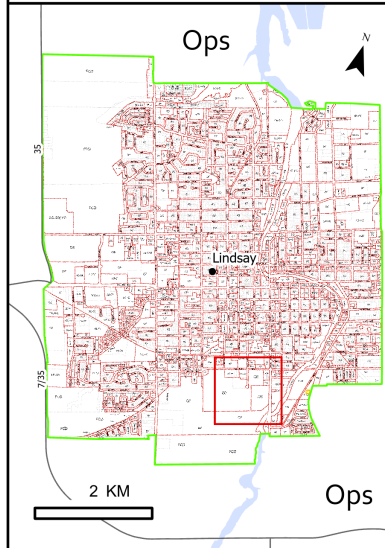


Map produced by the City of Kawartha Lakes GIS and Mapping Division with data obtained under license. Reproduction without permission is prohibited. All distances and locations are approximate and are not of survey quality. Do not rely on it as being a precise indicator of privately or publicly owned land, routes, locations or features, nor as a guide to navigate. This Map is illustrative only. The City of Kawartha Lakes does not warrant the accuracy, completeness, content, or currency of the information provided.





See Ops Zoning By-law  
for related information



THIS IS SCHEDULE 'C' TO BY-LAW \_\_\_\_\_

THIS \_\_\_\_\_ DAY OF \_\_\_\_\_ 2020.

MAYOR \_\_\_\_\_ CLERK \_\_\_\_\_

### Lindsay Intake Protection Zone



Intake Protection Zone

Data Source: MECP Ontario; TCCSPR; LSRCA; KRCA; LIO-OGDE  
Map Projection & Datum: NAD 1983 UTM Zone 17N  
Units: Meters



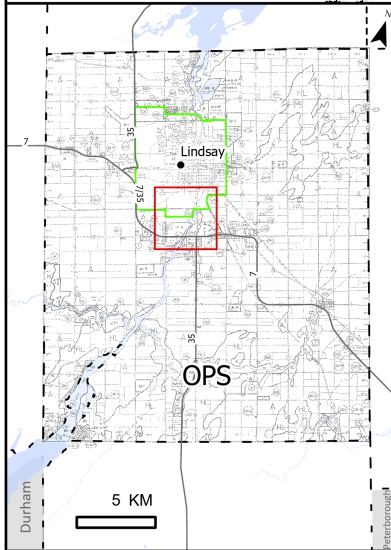
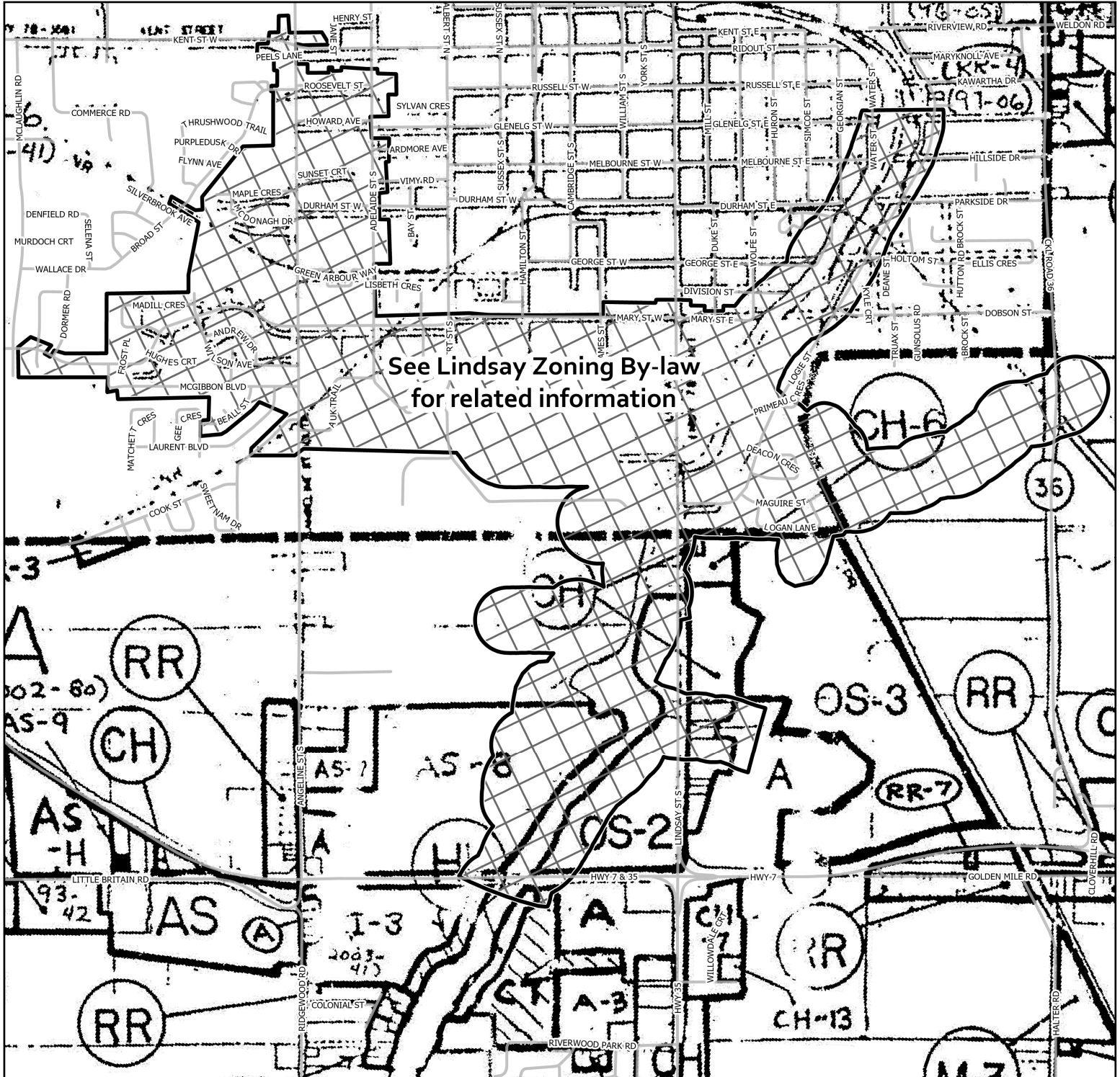
Produced by the City of Kawartha Lakes  
GIS Division, Development Services  
Copyright 2020

Scale: 1:18,000

0 125 250 500 M

Map produced by the City of Kawartha Lakes GIS and Mapping Division with data obtained under license. Reproduction without permission is prohibited. All distances and locations are approximate and are not of survey quality. Do not rely on it as being a precise indicator of privately or publicly owned land, routes, locations or features, nor as a guide to navigate. This Map is illustrative only. The City of Kawartha Lakes does not warrant the accuracy, completeness, content, or currency of the information provided.





THIS IS SCHEDULE 'B' TO BY-LAW \_\_\_\_\_

THIS \_\_\_\_\_ DAY OF \_\_\_\_\_ 2020.

MAYOR \_\_\_\_\_ CLERK \_\_\_\_\_

### Lindsay Intake Protection Zone



Intake Protection Zone

Data Source: MECP Ontario; TCCSPR; LSRCA; KRCA; LIO-OGDE  
Map Projection & Datum: NAD 1983 UTM Zone 17N  
Units: Meters



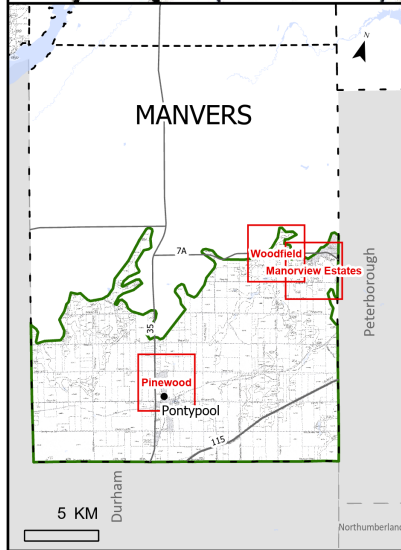
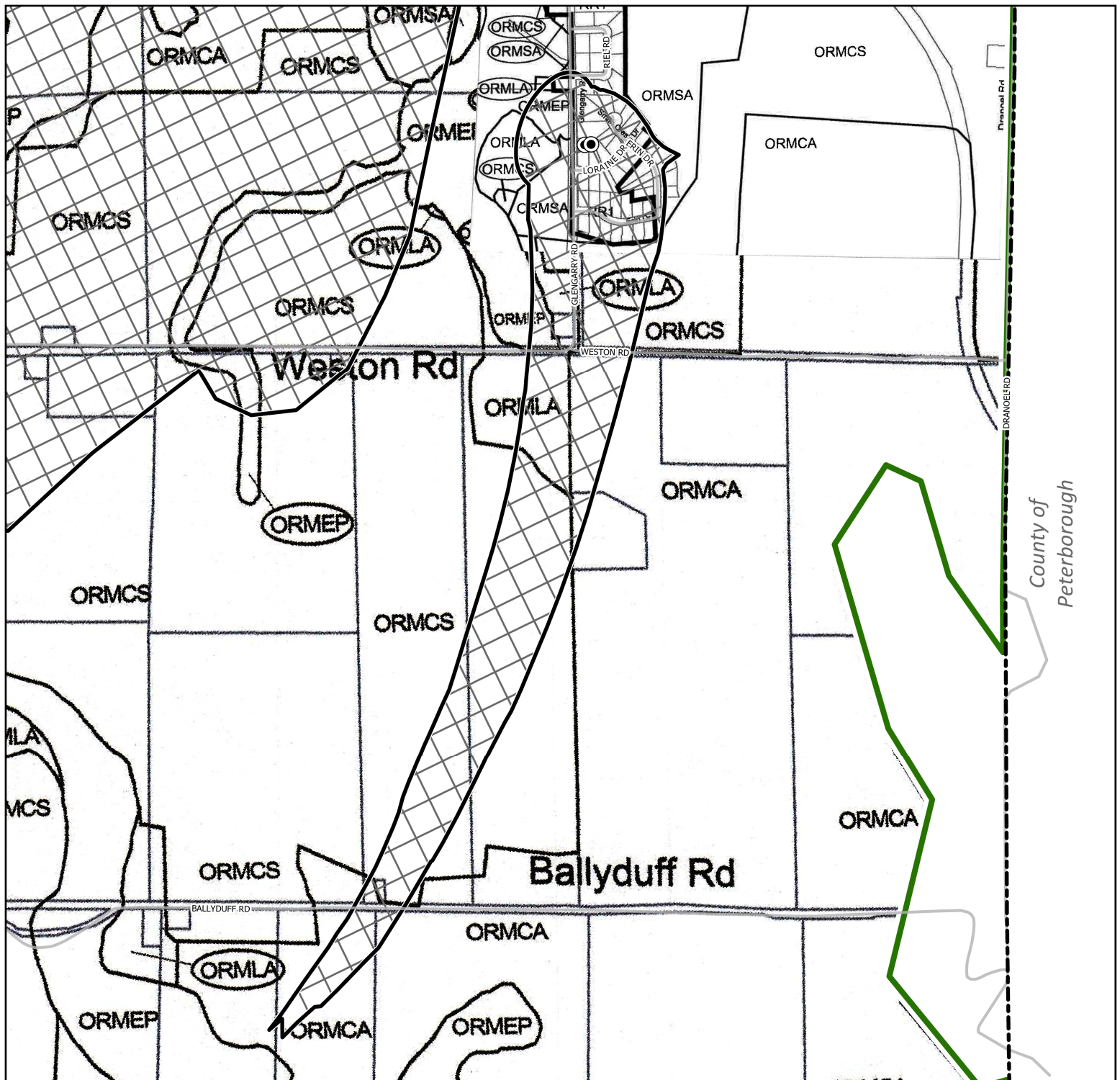
Produced by the City of Kawartha Lakes  
GIS Division, Development Services  
Copyright 2020

Scale: 1:20,000

0 150 300 600 M

Map produced by the City of Kawartha Lakes GIS and Mapping Division with data obtained under license. Reproduction without permission is prohibited. All distances and locations are approximate and are not of survey quality. Do not rely on it as being a precise indicator of privately or publicly owned land, routes, locations or features, nor as a guide to navigate. This Map is illustrative only. The City of Kawartha Lakes does not warrant the accuracy, completeness, content, or currency of the information provided.





THIS IS SCHEDULE 'H-1' TO BY-LAW \_\_\_\_\_

THIS \_\_\_\_\_ DAY OF \_\_\_\_\_ 2020.

MAYOR \_\_\_\_\_ CLERK \_\_\_\_\_

### Manorview Estates Wellhead Protection Area

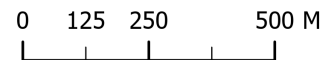
- Municipal Wellhead
- ⊠ Wellhead Protection Area
- ▭ Oak Ridges Moraine Conservation Plan

Data Source: MECP Ontario; TCCSPR; LSRCA; KRCA; LIO-OGDE  
 Map Projection & Datum: NAD 1983 UTM Zone 17N  
 Units: Meters



Produced by the City of Kawartha Lakes  
 GIS Division, Development Services  
 Copyright 2020

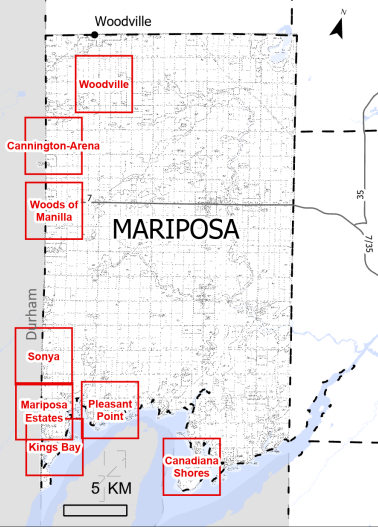
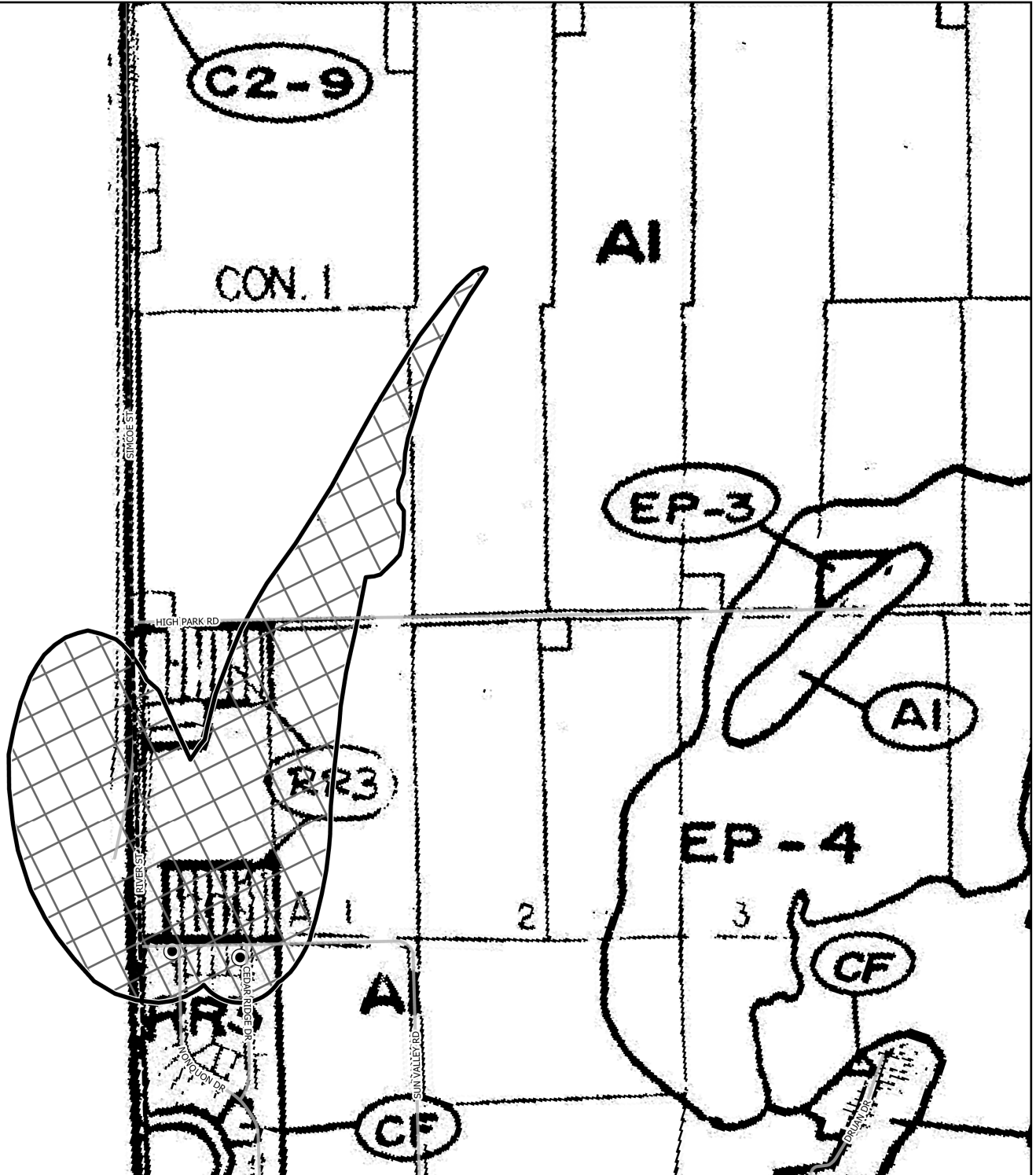
Scale: 1:15,000



Map produced by the City of Kawartha Lakes GIS and Mapping Division with data obtained under license. Reproduction without permission is prohibited. All distances and locations are approximate and are not of survey quality. Do not rely on it as being a precise indicator of privately or publicly owned land, routes, locations or features, nor as a guide to navigate. This Map is illustrative only. The City of Kawartha Lakes does not warrant the accuracy, completeness, content, or currency of the information provided.



Regional Municipality  
of Durham



THIS IS SCHEDULE 'K-4' TO BY-LAW \_\_\_\_\_

THIS \_\_\_\_\_ DAY OF \_\_\_\_\_ 2020.

MAYOR \_\_\_\_\_ CLERK \_\_\_\_\_

### Mariposa Estates Wellhead Protection Area

● Municipal Wellhead

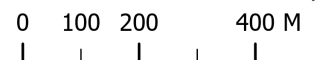
▣ Wellhead Protection Area

Data Source: MECP Ontario; TCCSPR; LSRCA; KRCA; LIO-OGDE  
Map Projection & Datum: NAD 1983 UTM Zone 17N  
Units: Meters



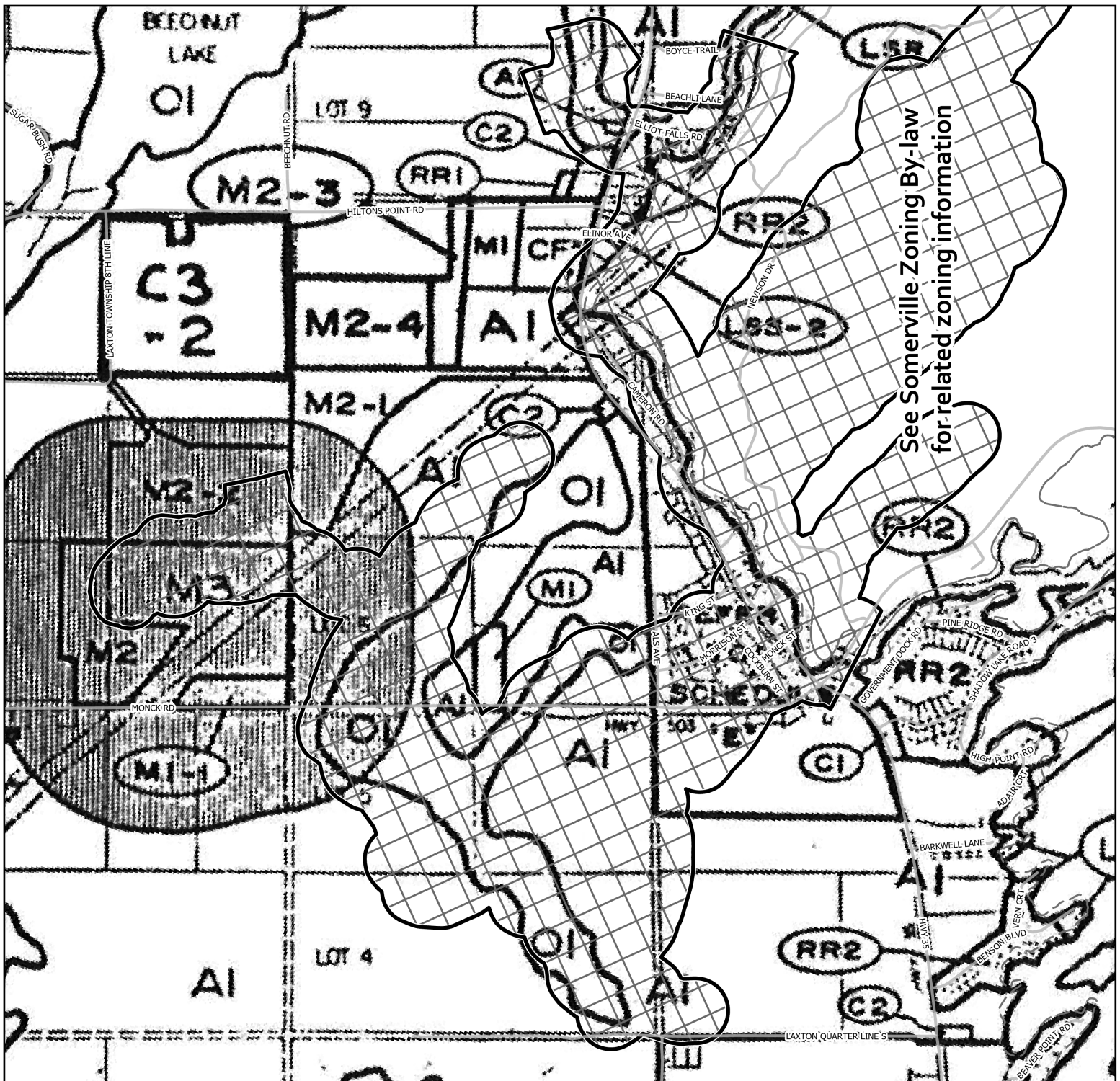
Produced by the City of Kawartha Lakes  
GIS Division, Development Services  
Copyright 2020

Scale: 1:13,000

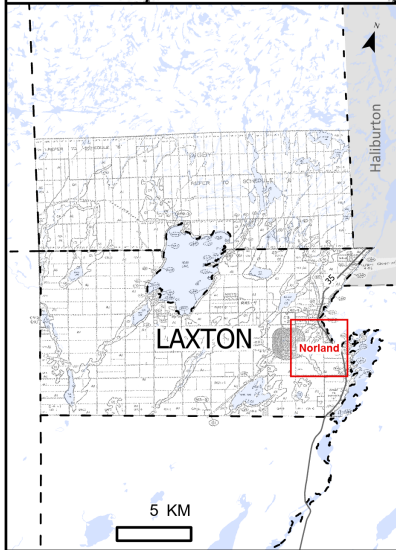


Map produced by the City of Kawartha Lakes GIS and Mapping Division with data obtained under license. Reproduction without permission is prohibited. All distances and locations are approximate and are not of survey quality. Do not rely on it as being a precise indicator of privately or publicly owned land, routes, locations or features, nor as a guide to navigate. This Map is illustrative only. The City of Kawartha Lakes does not warrant the accuracy, completeness, content, or currency of the information provided.





See Somerville Zoning By-law  
for related zoning information



THIS IS SCHEDULE ' F ' TO BY-LAW \_\_\_\_\_

THIS \_\_\_\_\_ DAY OF \_\_\_\_\_ 2020.

MAYOR \_\_\_\_\_ CLERK \_\_\_\_\_

### Norland Intake Protection Zone

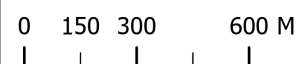
☒ Intake Protection Zone

Data Source: MECP Ontario; TCSPR; LSRCA; KRCA; LIO-OGDE  
Map Projection & Datum: NAD 1983 UTM Zone 17N  
Units: Meters



Produced by the City of Kawartha Lakes  
GIS Division, Development Services  
Copyright 2020

Scale: 1:20,176



Map produced by the City of Kawartha Lakes GIS and Mapping Division with data obtained under license. Reproduction without permission is prohibited. All distances and locations are approximate and are not of survey quality. Do not rely on it as being a precise indicator of privately or publicly owned land, routes, locations or features, nor as a guide to navigate. This Map is illustrative only. The City of Kawartha Lakes does not warrant the accuracy, completeness, content, or currency of the information provided.



LAXTON TOWNSHIP 10TH LINE

HILTONS PC 2015 D=

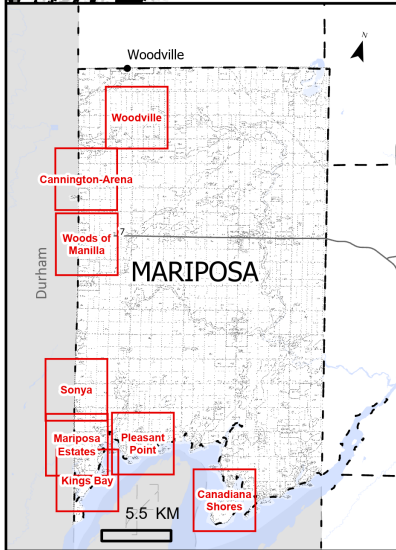
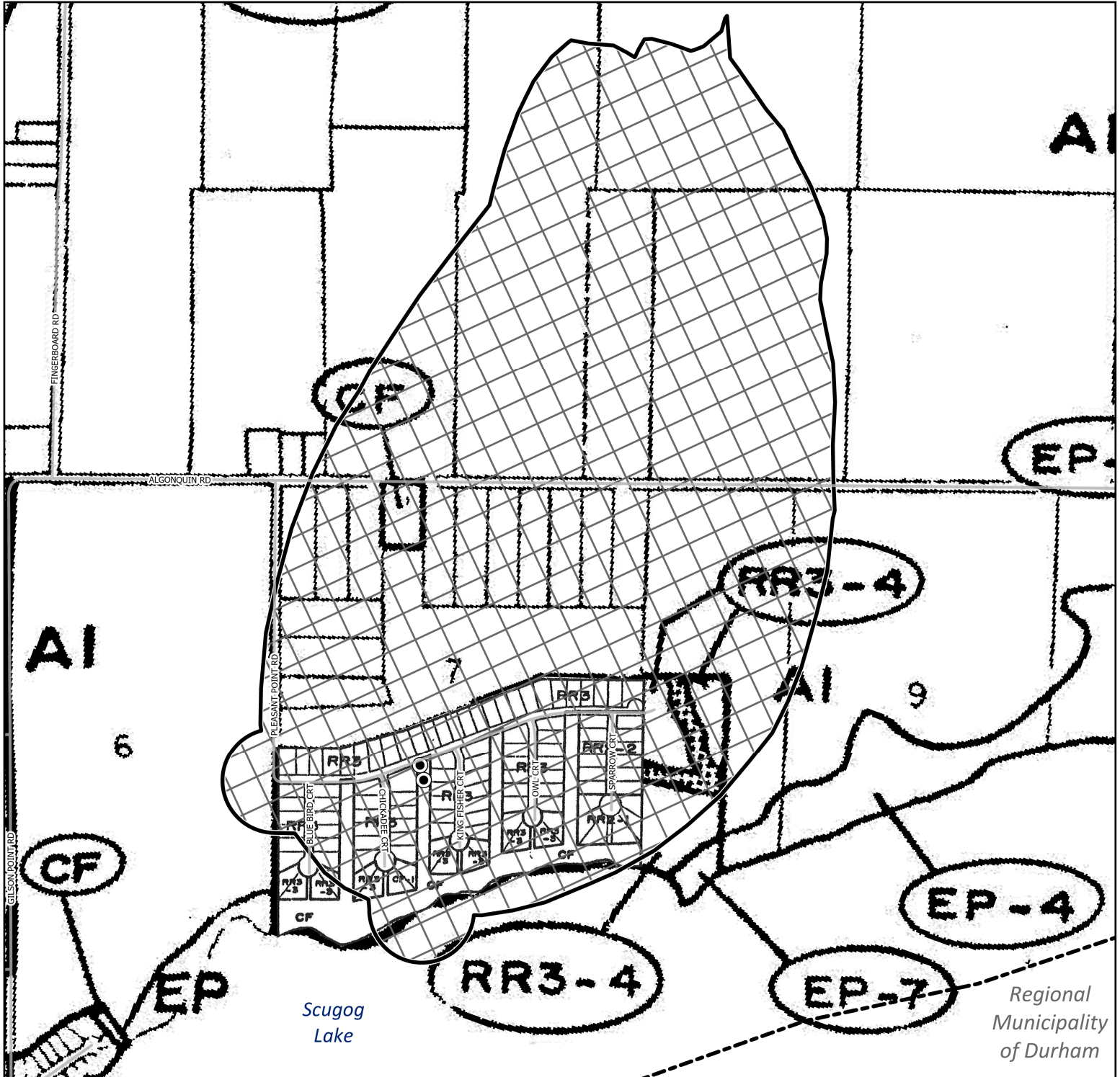
Data Source: MECP Ontario; TCCSPR; LSRCA; KRCA; LIO-OGDE  
Map Projection & Datum: NAD 1983 UTM Zone 17N  
Units: Meters

Produced by the City of Kawartha Lakes  
GIS Division, Development Services  
Copyright 2020

Scale: 1:20,250

0 150 300 600 M

Map produced by the City of Kawartha Lakes GIS and Mapping Division with data obtained under license. Reproduction without permission is prohibited. All distances and locations are approximate and are not of survey quality. Do not rely on it as being a precise indicator of privately or publicly owned land, routes, locations or features, nor as a guide to navigate. This Map is illustrative only. The City of Kawartha Lakes does not warrant the accuracy, completeness, content, or currency of the information provided.



THIS IS SCHEDULE 'K-5' TO BY-LAW \_\_\_\_\_

THIS \_\_\_\_\_ DAY OF \_\_\_\_\_ 2020.

MAYOR \_\_\_\_\_ CLERK \_\_\_\_\_

**Pleasant Point Wellhead Protection Area**

● Municipal Wellhead

☑ Wellhead Protection Area

Data Source: MECP Ontario; TCCSPR; LSRCA; KRCA; LIO-OGDE  
 Map Projection & Datum: NAD 1983 UTM Zone 17N  
 Units: Meters

Produced by the City of Kawartha Lakes  
 GIS Division, Development Services  
 Copyright 2020

Scale: 1:12,500

0 100 200 400 M

N

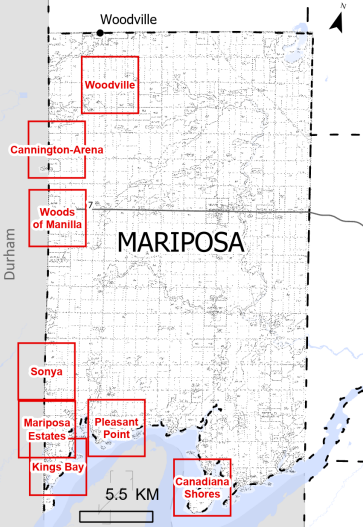
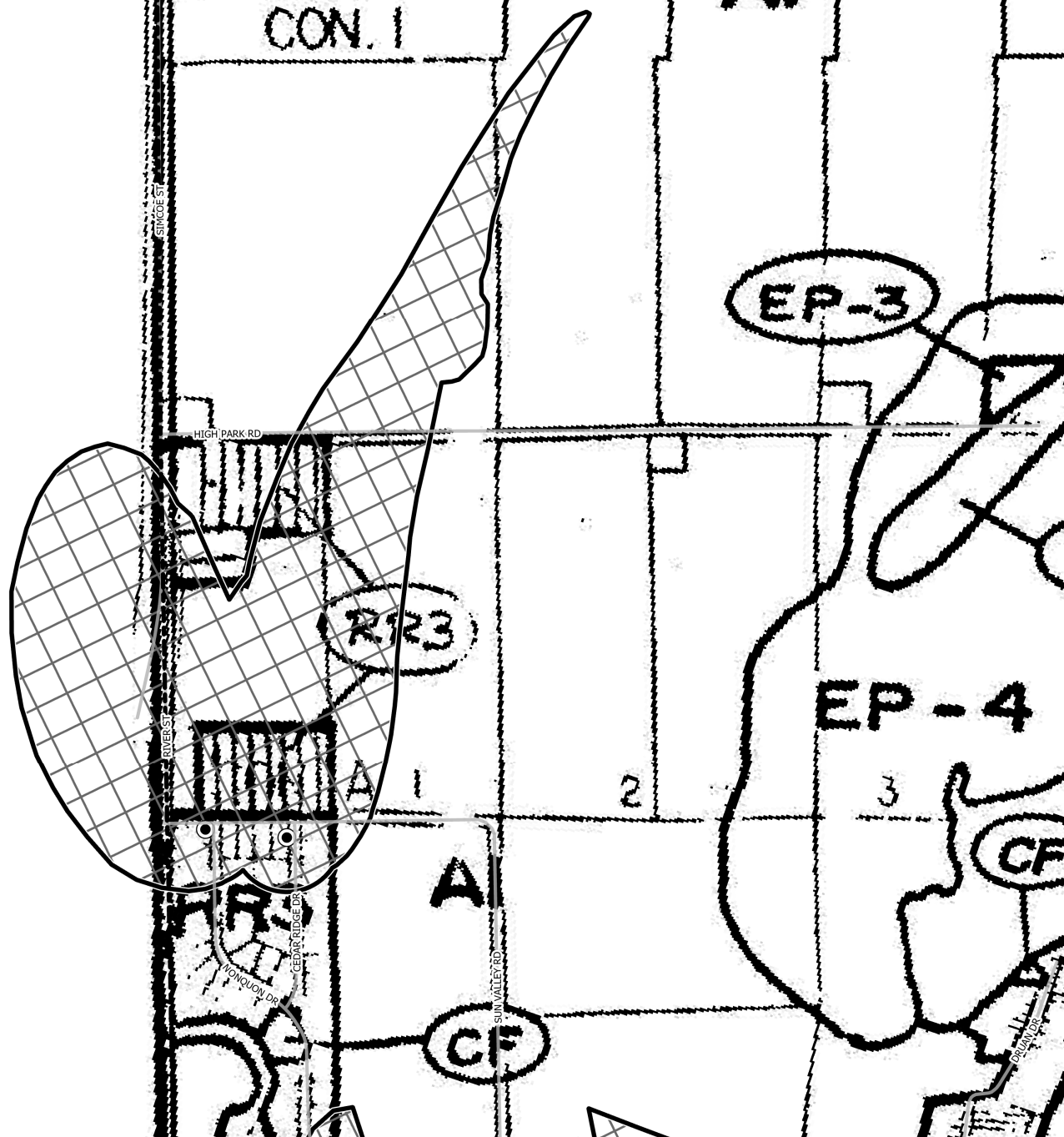
Map produced by the City of Kawartha Lakes GIS and Mapping Division with data obtained under license. Reproduction without permission is prohibited. All distances and locations are approximate and are not of survey quality. Do not rely on it as being a precise indicator of privately or publicly owned land, routes, locations or features, nor as a guide to navigate. This Map is illustrative only. The City of Kawartha Lakes does not warrant the accuracy, completeness, content, or currency of the information provided.







Regional  
Municipality  
of Durham



THIS IS SCHEDULE 'K-6' TO BY-LAW \_\_\_\_\_

THIS \_\_\_\_\_ DAY OF \_\_\_\_\_ 2020.

MAYOR \_\_\_\_\_ CLERK \_\_\_\_\_

### Sonya Wellhead Protection Area

● Municipal Wellhead

▨ Wellhead Protection Area

Data Source: MECP Ontario; TCCSPR; LSRCA; KRCA; LIO-OGDE  
Map Projection & Datum: NAD 1983 UTM Zone 17N  
Units: Meters



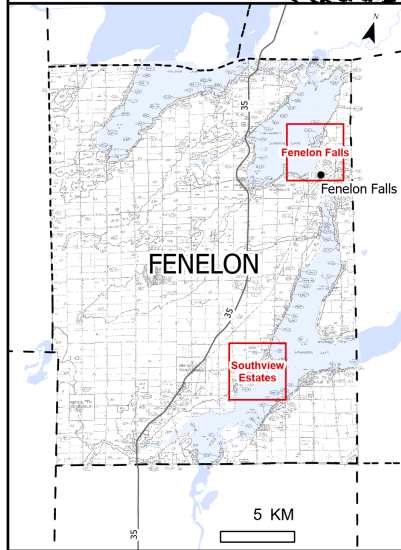
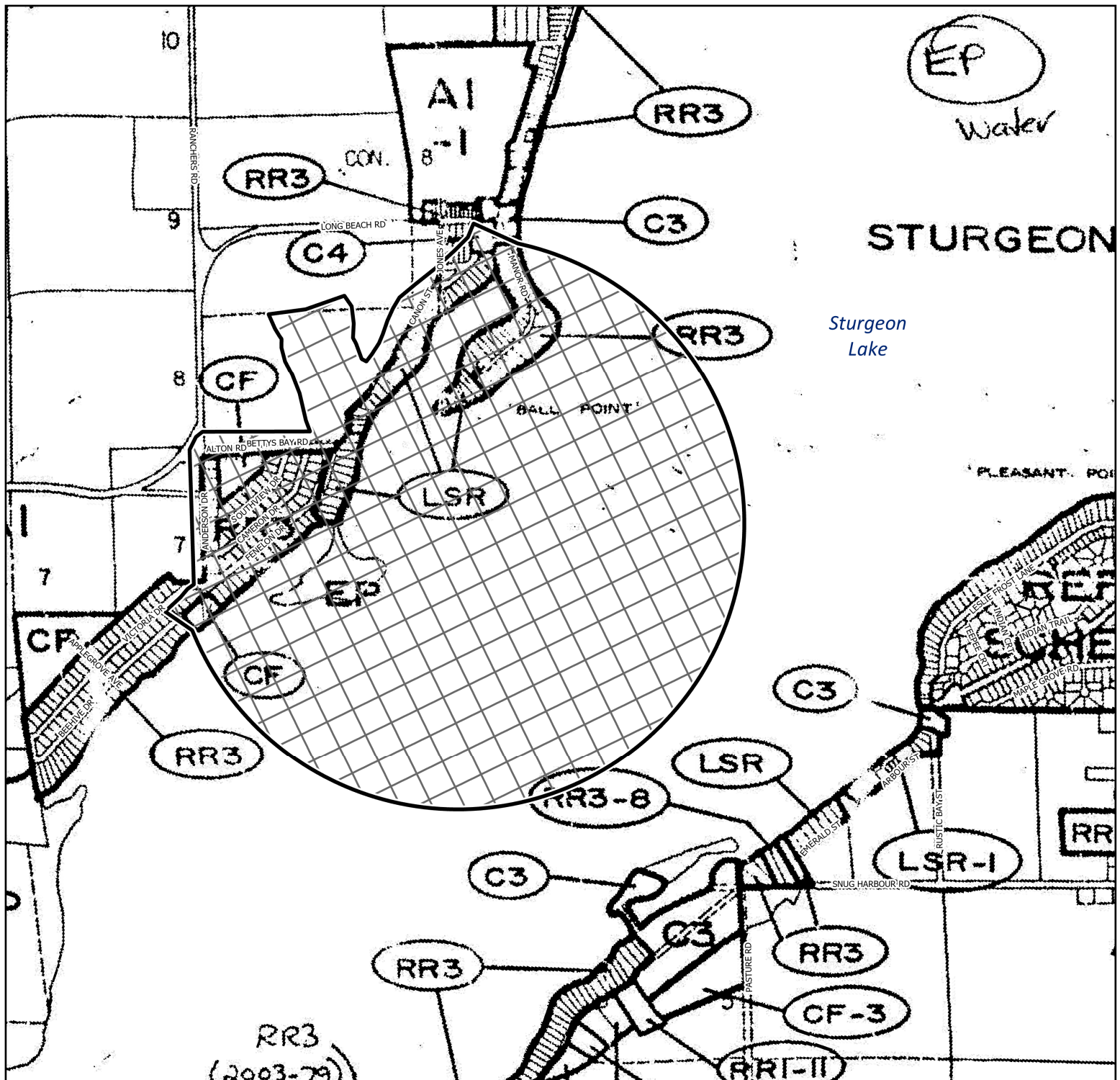
Produced by the City of Kawartha Lakes  
GIS Division, Development Services  
Copyright 2020

Scale: 1:11,500

0 100 200 400 M

Map produced by the City of Kawartha Lakes GIS and Mapping Division with data obtained under license. Reproduction without permission is prohibited. All distances and locations are approximate and are not of survey quality. Do not rely on it as being a precise indicator of privately or publicly owned land, routes, locations or features, nor as a guide to navigate. This Map is illustrative only. The City of Kawartha Lakes does not warrant the accuracy, completeness, content, or currency of the information provided.





THIS IS SCHEDULE 'H-2' TO BY-LAW \_\_\_\_\_

THIS \_\_\_\_\_ DAY OF \_\_\_\_\_ 2020.

MAYOR \_\_\_\_\_ CLERK \_\_\_\_\_

### Southview Estates Intake Protection Zone

 Intake Protection Zone

Data Source: MECP Ontario; TCCSPR; LSRCA; KRCA; LIO-OGDE  
Map Projection & Datum: NAD 1983 UTM Zone 17N  
Units: Meters



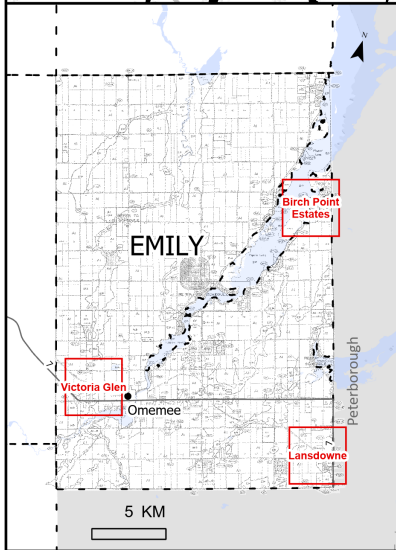
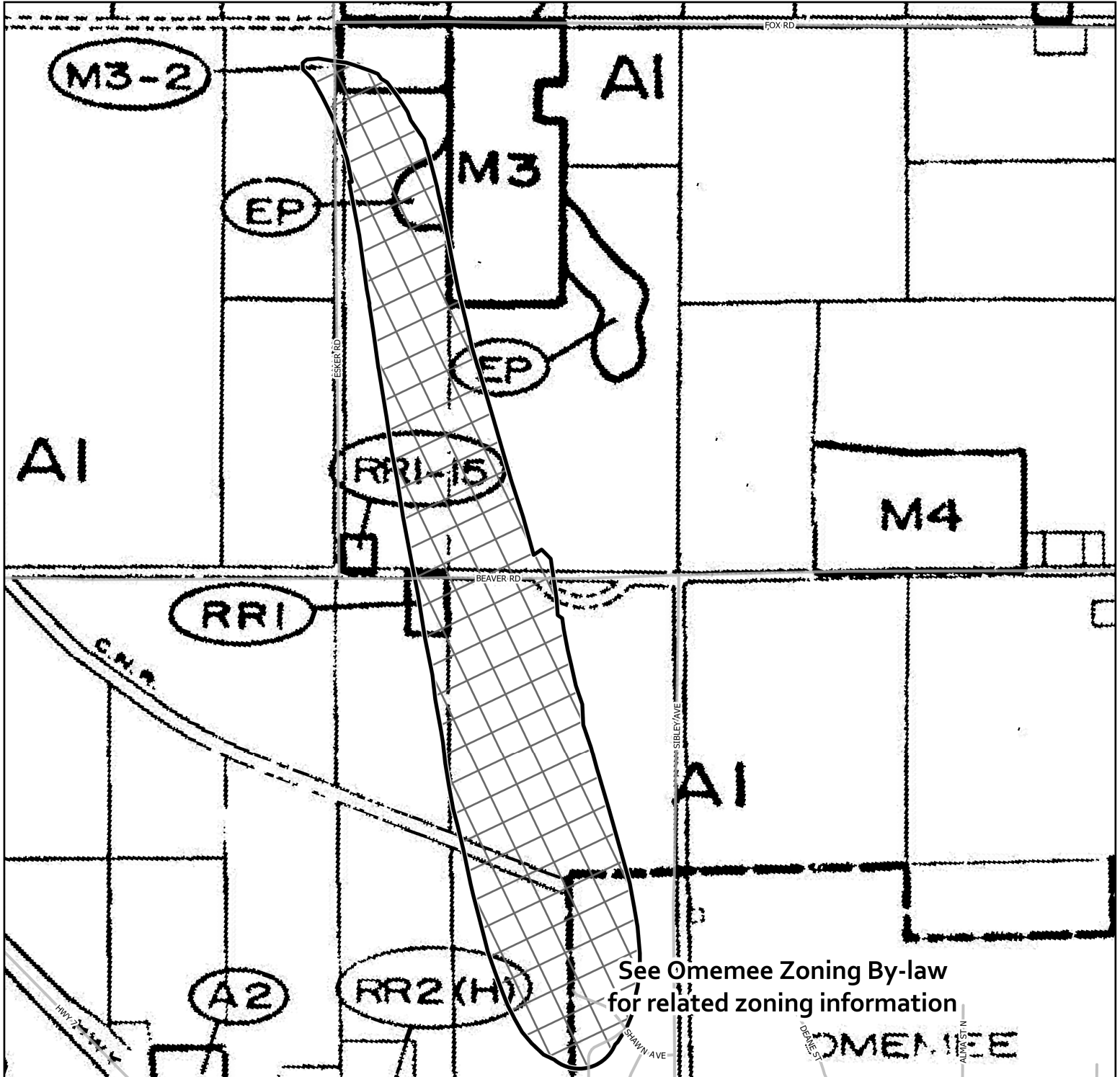
Produced by the City of Kawartha Lakes  
GIS Division, Development Services  
Copyright 2020

Scale: 1:19,000

0 150 300 600 M

Map produced by the City of Kawartha Lakes GIS and Mapping Division with data obtained under license. Reproduction without permission is prohibited. All distances and locations are approximate and are not of survey quality. Do not rely on it as being a precise indicator of privately or publicly owned land, routes, locations or features, nor as a guide to navigate. This Map is illustrative only. The City of Kawartha Lakes does not warrant the accuracy, completeness, content, or currency of the information provided.





THIS IS SCHEDULE 'F-3' TO BY-LAW \_\_\_\_\_

THIS \_\_\_\_\_ DAY OF \_\_\_\_\_ 2020.

MAYOR \_\_\_\_\_ CLERK \_\_\_\_\_

### Victoria Glen Wellhead Protection Area

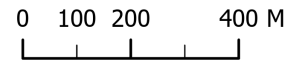
 Wellhead Protection Area

Data Source: MECP Ontario; TCSPR; LSRC; KRCA; LIO-OGDE  
 Map Projection & Datum: NAD 1983 UTM Zone 17N  
 Units: Meters



Produced by the City of Kawartha Lakes  
 GIS Division, Development Services  
 Copyright 2020

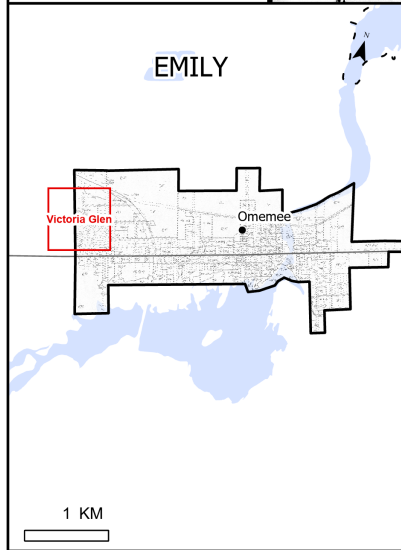
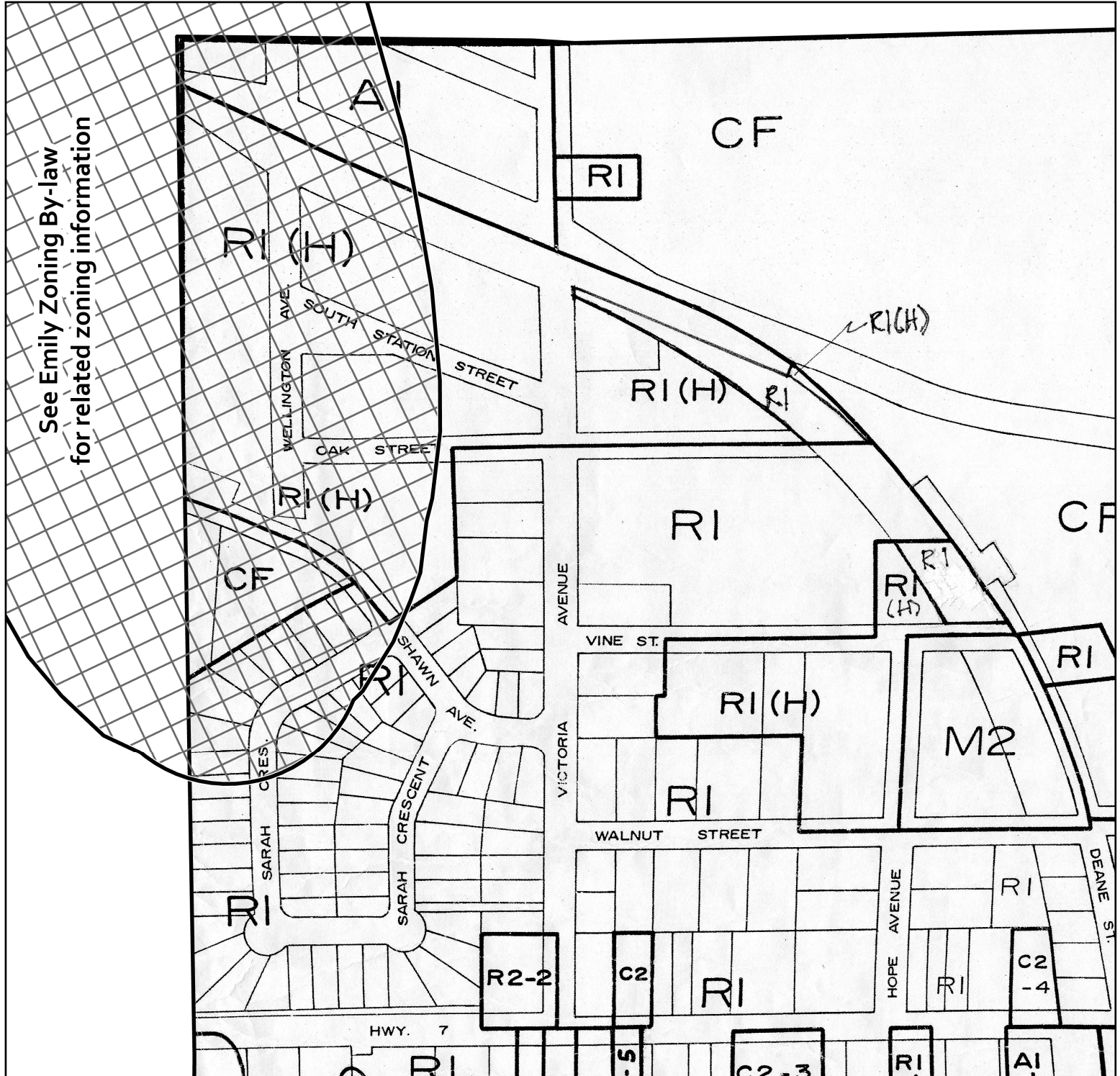
Scale: 1:14,000



Map produced by the City of Kawartha Lakes GIS and Mapping Division with data obtained under license. Reproduction without permission is prohibited. All distances and locations are approximate and are not of survey quality. Do not rely on it as being a precise indicator of privately or publicly owned land, routes, locations or features, nor as a guide to navigate. This Map is illustrative only. The City of Kawartha Lakes does not warrant the accuracy, completeness, content, or currency of the information provided.



See Emily Zoning By-law  
for related zoning information



THIS IS SCHEDULE ' B ' TO BY-LAW \_\_\_\_\_

THIS \_\_\_\_\_ DAY OF \_\_\_\_\_ 2020.

MAYOR \_\_\_\_\_ CLERK \_\_\_\_\_

### Victoria Glen Wellhead Protection Area

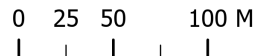
 Wellhead Protection Area

Data Source: MECP Ontario; TCCSPR; LSRCA; KRCA; LIO-OGDE  
Map Projection & Datum: NAD 1983 UTM Zone 17N  
Units: Meters



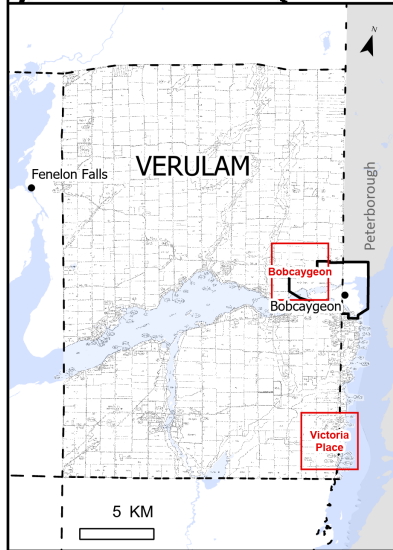
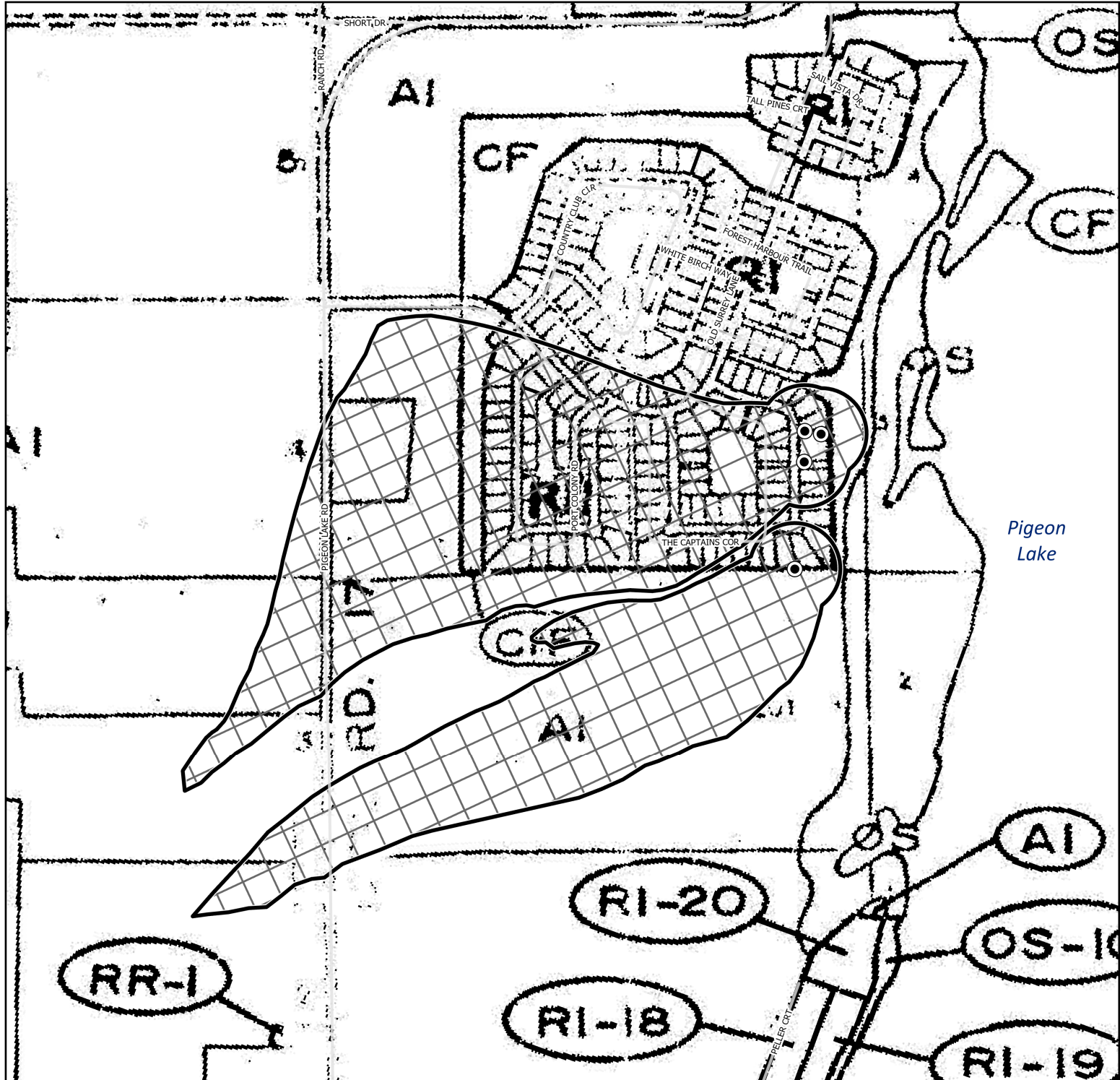
Produced by the City of Kawartha Lakes  
GIS Division, Development Services  
Copyright 2020

Scale: 1:4,000



Map produced by the City of Kawartha Lakes GIS and Mapping Division with data obtained under license. Reproduction without permission is prohibited. All distances and locations are approximate and are not of survey quality. Do not rely on it as being a precise indicator of privately or publicly owned land, routes, locations or features, nor as a guide to navigate. This Map is illustrative only. The City of Kawartha Lakes does not warrant the accuracy, completeness, content, or currency of the information provided.





THIS IS SCHEDULE 'D-2' TO BY-LAW \_\_\_\_\_

THIS \_\_\_\_\_ DAY OF \_\_\_\_\_ 2020.

MAYOR \_\_\_\_\_ CLERK \_\_\_\_\_

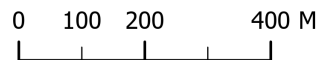
### Victoria Place Wellhead Protection Area

- Municipal Wellhead
- ▨ Wellhead Protection Area

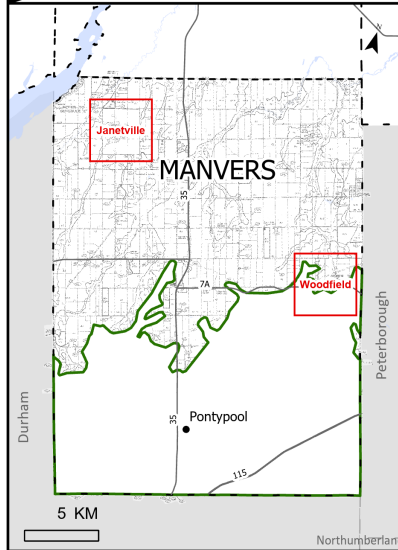
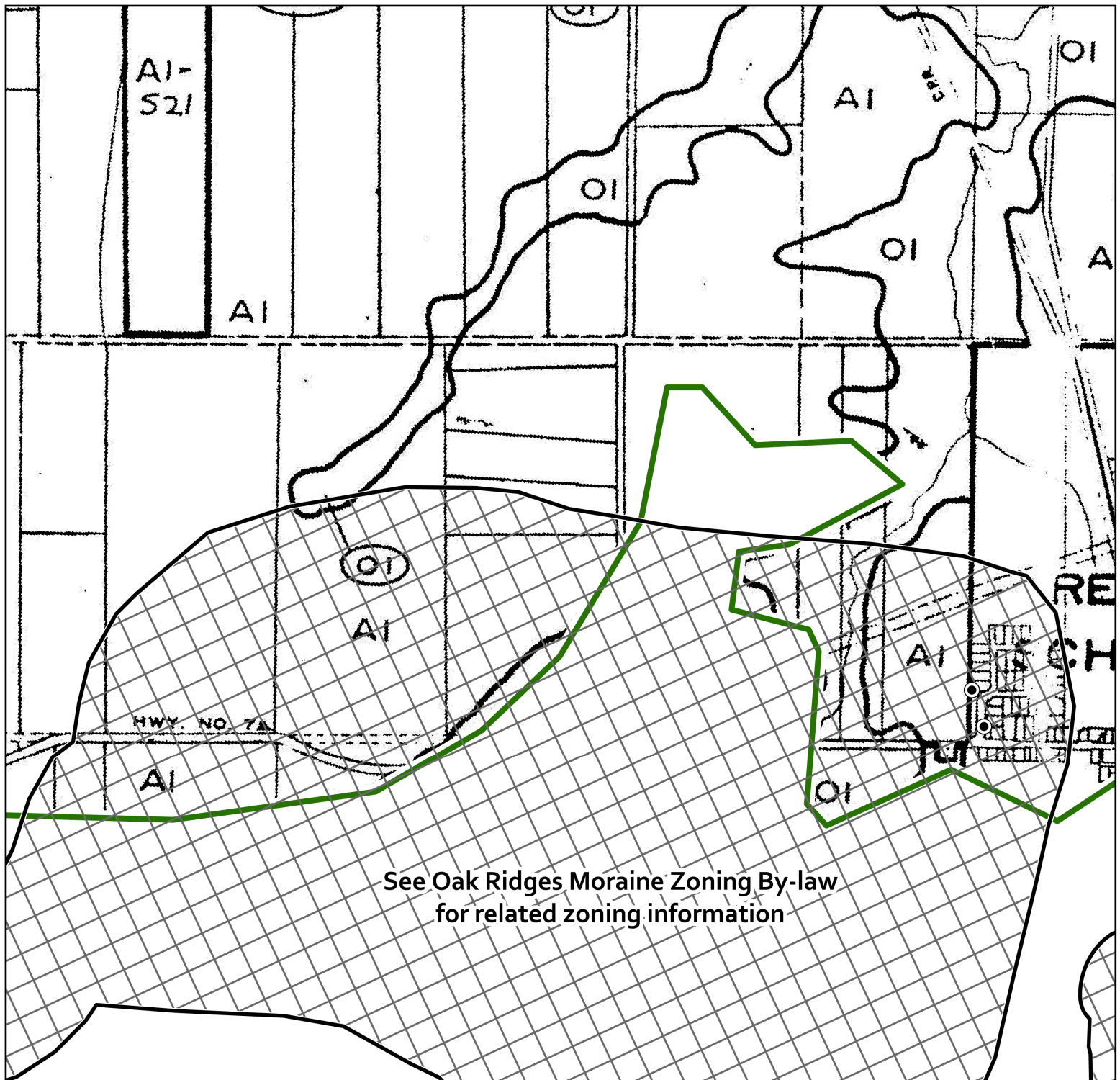
Data Source: MECF Ontario; TCCSPR; LSRCA; KRCA; LIO-OGDE  
 Map Projection & Datum: NAD 1983 UTM Zone 17N  
 Units: Meters



Scale: 1:12,000



Map produced by the City of Kawartha Lakes GIS and Mapping Division with data obtained under license. Reproduction without permission is prohibited. All distances and locations are approximate and are not of survey quality. Do not rely on it as being a precise indicator of privately or publicly owned land, routes, locations or features, nor as a guide to navigate. This Map is illustrative only. The City of Kawartha Lakes does not warrant the accuracy, completeness, content, or currency of the information provided.



THIS IS SCHEDULE 'F-2' TO BY-LAW \_\_\_\_\_


THIS \_\_\_\_\_ DAY OF \_\_\_\_\_ 2020.

MAYOR \_\_\_\_\_ CLERK \_\_\_\_\_

**Woodfield Wellhead Protection Area**

- ☐ Municipal Wellhead
- ☒ Wellhead Protection Area
- ☐ Oak Ridges Moraine Conservation Plan


Data Source: MECP Ontario; TCCSPR; LSRCA; KRCA; LIO-OGDE  
Map Projection & Datum: NAD 1983 UTM Zone 17N  
Units: Meters



Produced by the City of Kawartha Lakes  
GIS Division, Development Services  
Copyright 2020

Scale: 1:19,000

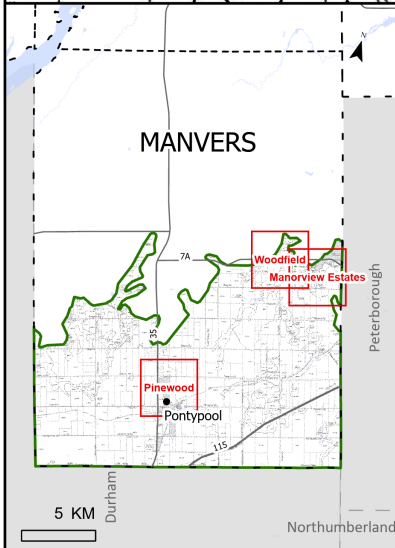
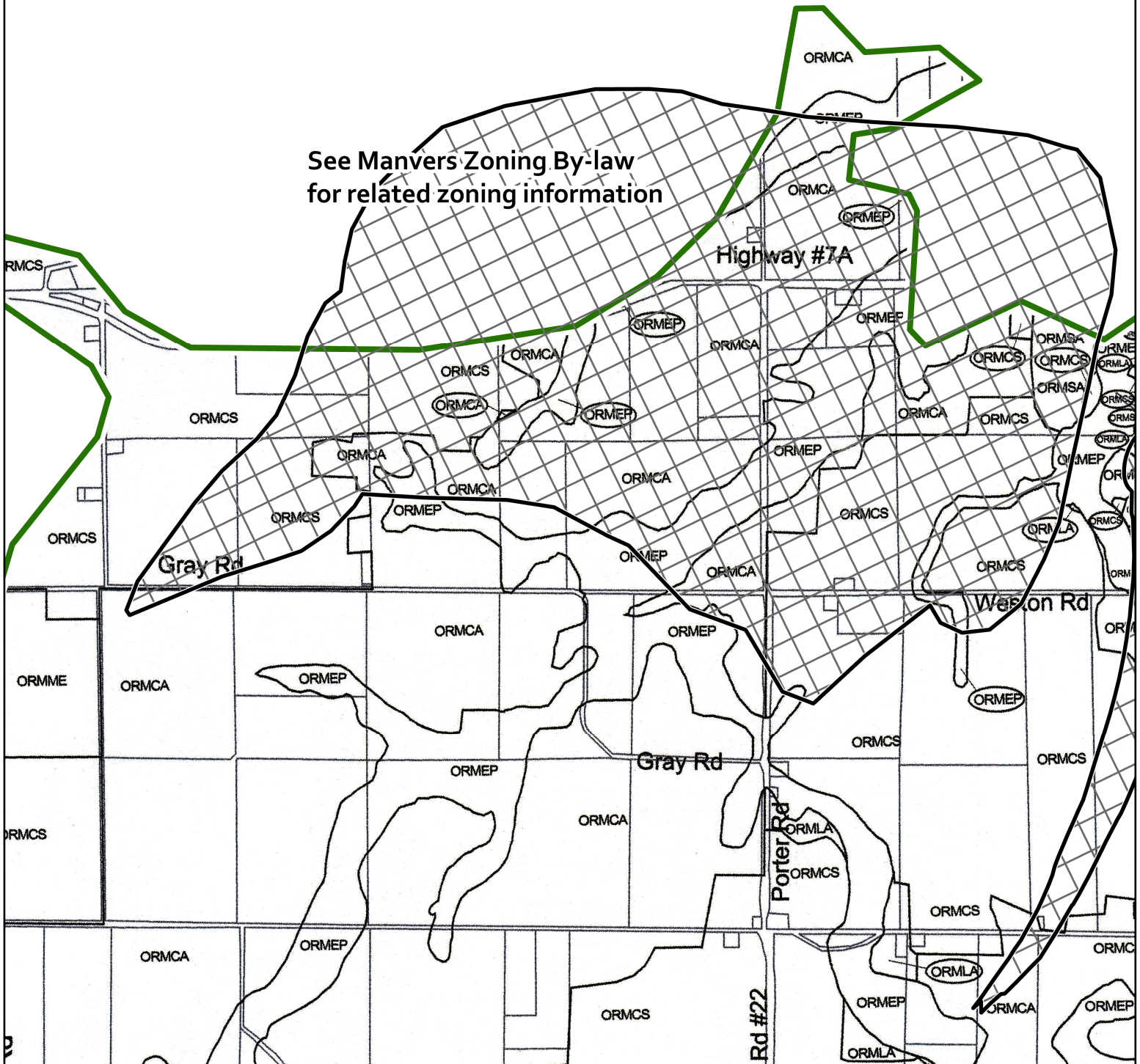
0 150 300 600 M



Map produced by the City of Kawartha Lakes GIS and Mapping Division with data obtained under license. Reproduction without permission is prohibited. All distances and locations are approximate and are not of survey quality. Do not rely on it as being a precise indicator of privately or publicly owned land, routes, locations or features, nor as a guide to navigate. This Map is illustrative only. The City of Kawartha Lakes does not warrant the accuracy, completeness, content, or currency of the information provided.



See Manvers Zoning By-law  
for related zoning information



THIS IS SCHEDULE ' H-3 ' TO BY-LAW \_\_\_\_\_

THIS \_\_\_\_\_ DAY OF \_\_\_\_\_ 2020.

MAYOR \_\_\_\_\_ CLERK \_\_\_\_\_

### Woodfield Wellhead Protection Area

Wellhead Protection Area

Oak Ridges Moraine Conservation Plan

Data Source: MECP Ontario; TCCSPR; LSRCRA; KRCA; LIO-OGDE  
Map Projection & Datum: NAD 1983 UTM Zone 17N  
Units: Meters



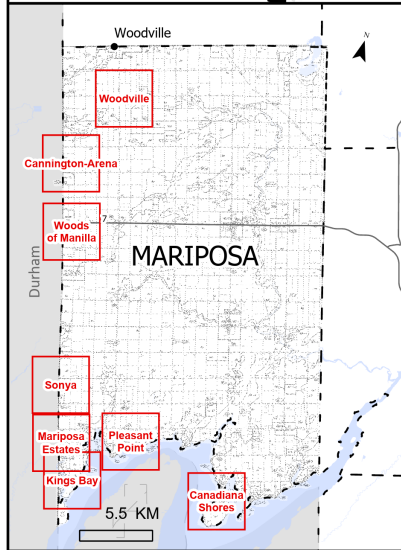
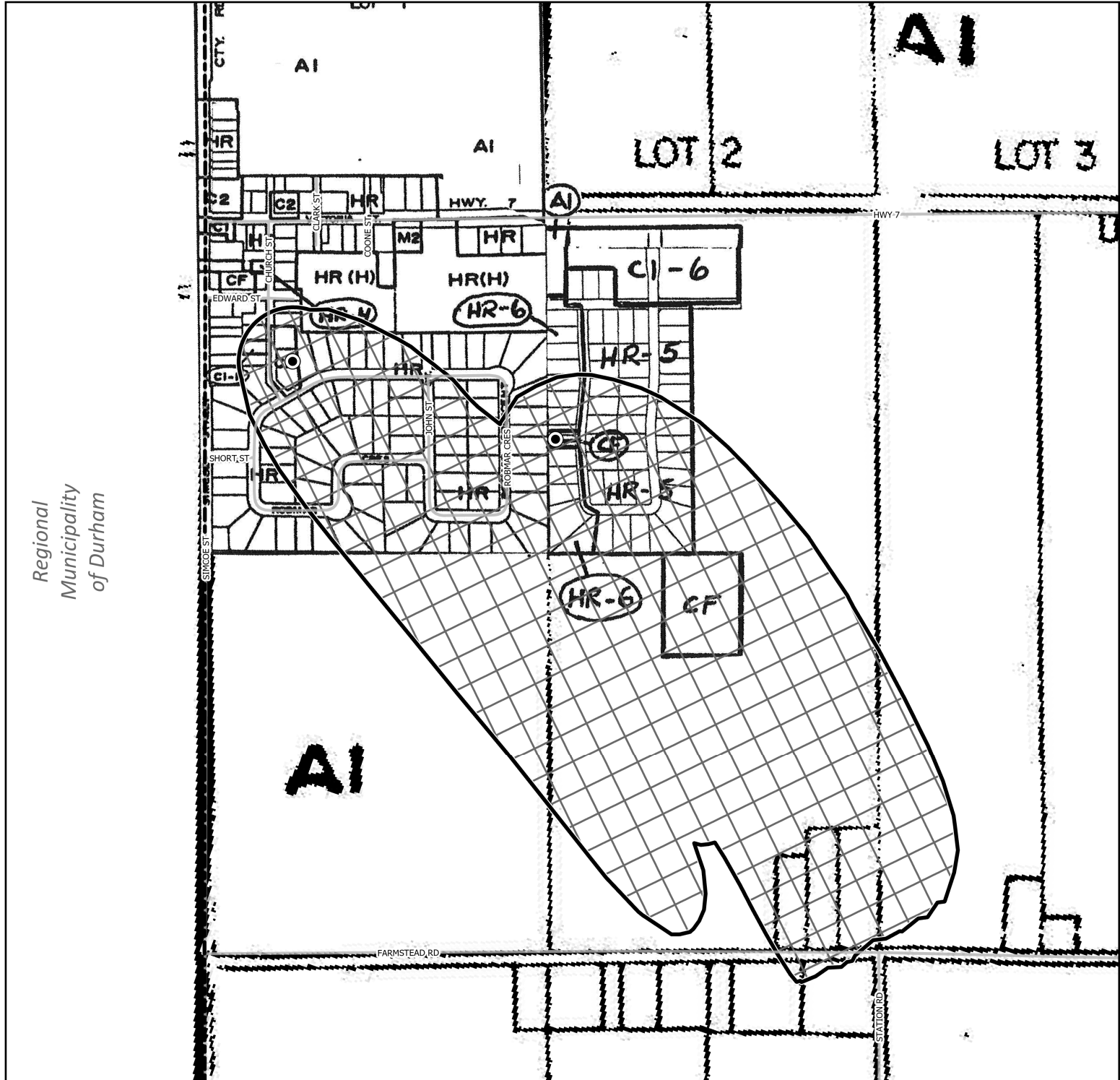
Produced by the City of Kawartha Lakes  
GIS Division, Development Services  
Copyright 2020

Scale: 1:25,000

0 200 400 800 M

N

Map produced by the City of Kawartha Lakes GIS and Mapping Division with data obtained under license. Reproduction without permission is prohibited. All distances and locations are approximate and are not of survey quality. Do not rely on it as being a precise indicator of privately or publicly owned land, routes, locations or features, nor as a guide to navigate. This Map is illustrative only. The City of Kawartha Lakes does not warrant the accuracy, completeness, content, or currency of the information provided.




THIS IS SCHEDULE 'K-7' TO BY-LAW \_\_\_\_\_


THIS \_\_\_\_\_ DAY OF \_\_\_\_\_ 2020.

MAYOR \_\_\_\_\_ CLERK \_\_\_\_\_

**Woods of Manilla Wellhead Protection Area**

- Municipal Wellhead
-  Wellhead Protection Area


Data Source: MECP Ontario; TCCSPR; LSRCA; KRCA; LIO-OGDE  
Map Projection & Datum: NAD 1983 UTM Zone 17N  
Units: Meters



Produced by the City of Kawartha Lakes  
GIS Division, Development Services  
Copyright 2020

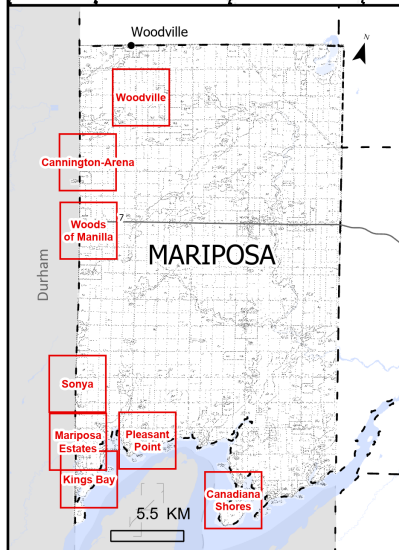
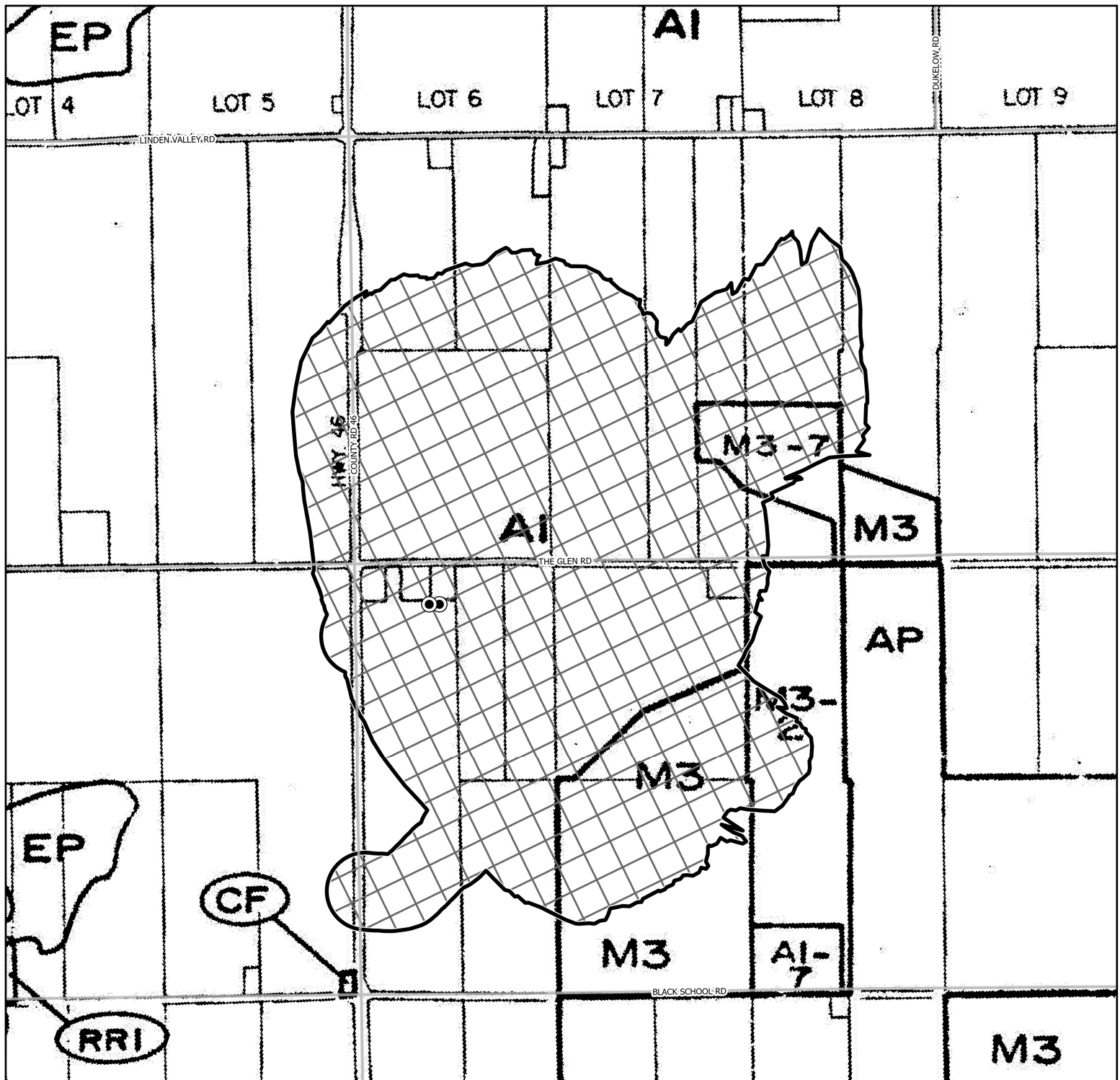
Scale: 1:10,000

0 75 150 300 M



Map produced by the City of Kawartha Lakes GIS and Mapping Division with data obtained under license. Reproduction without permission is prohibited. All distances and locations are approximate and are not of survey quality. Do not rely on it as being a precise indicator of privately or publicly owned land, routes, locations or features, nor as a guide to navigate. This Map is illustrative only. The City of Kawartha Lakes does not warrant the accuracy, completeness, content, or currency of the information provided.





THIS IS SCHEDULE 'K-8' TO BY-LAW \_\_\_\_\_

THIS \_\_\_\_\_ DAY OF \_\_\_\_\_ 2020.

MAYOR \_\_\_\_\_ CLERK \_\_\_\_\_

### Woodville Wellhead Protection Area

● Municipal Wellhead

⊠ Wellhead Protection Area

Data Source: MECP Ontario; TCCSPR; LSRCA; KRCA; LIO-OGDE  
Map Projection & Datum: NAD 1983 UTM Zone 17N  
Units: Meters



Produced by the City of Kawartha Lakes  
GIS Division, Development Services  
Copyright 2020

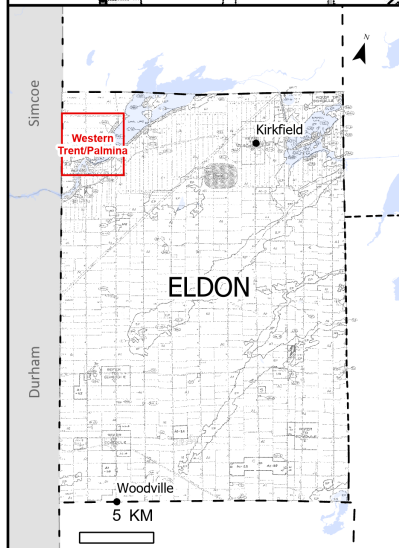
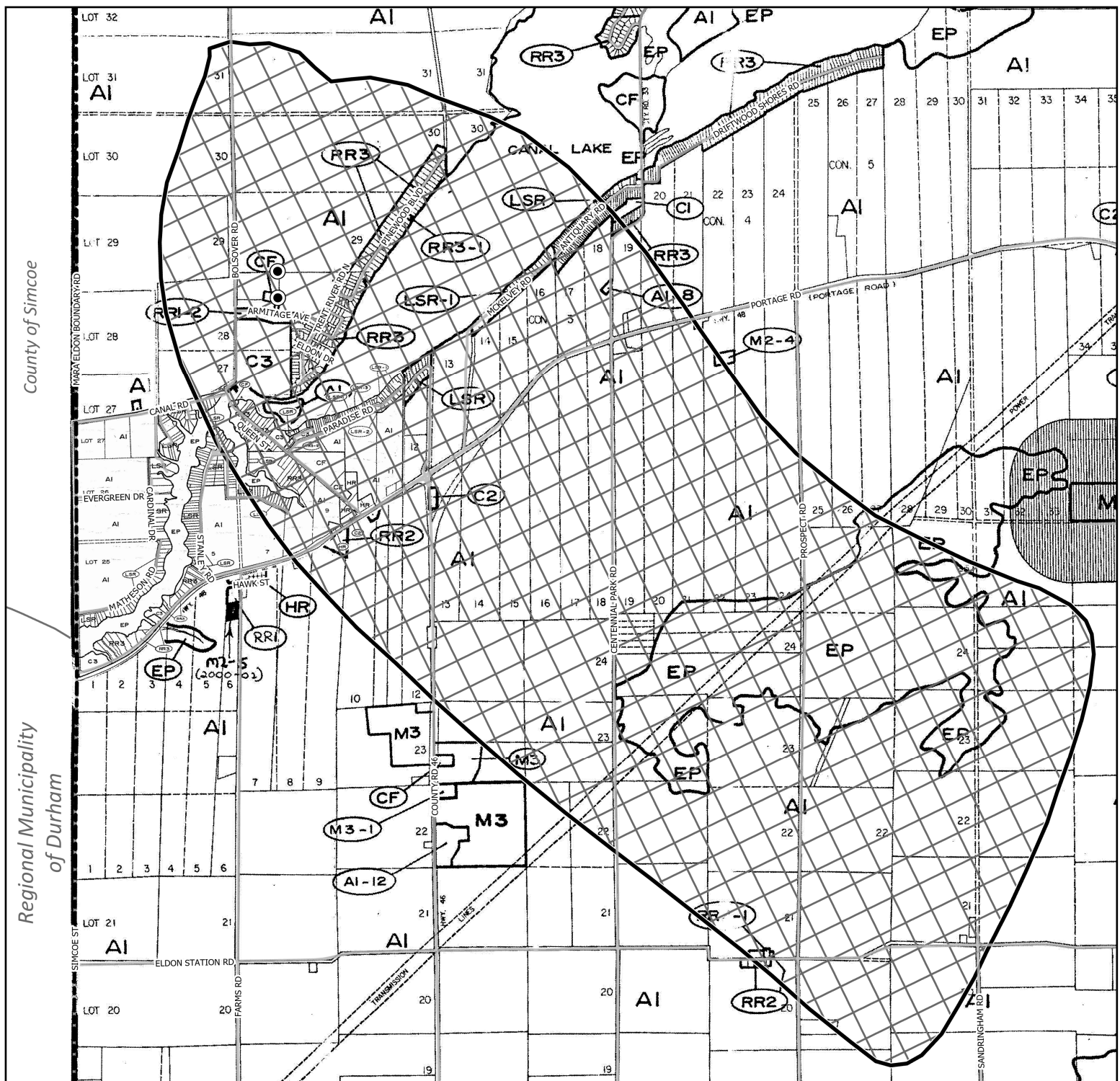
Scale: 1:17,000

0 125 250 500 M



Map produced by the City of Kawartha Lakes GIS and Mapping Division with data obtained under license. Reproduction without permission is prohibited. All distances and locations are approximate and are not of survey quality. Do not rely on it as being a precise indicator of privately or publicly owned land, routes, locations or features, nor as a guide to navigate. This Map is illustrative only. The City of Kawartha Lakes does not warrant the accuracy, completeness, content, or currency of the information provided.





THIS IS SCHEDULE 'H' TO BY-LAW \_\_\_\_\_

THIS \_\_\_\_\_ DAY OF \_\_\_\_\_ 2020.

MAYOR \_\_\_\_\_ CLERK \_\_\_\_\_

### Western Trent/Palmina Wellhead Protection Area

● Municipal Wellhead

⊠ Wellhead Protection Area

Data Source: MECP Ontario; TCCSPR; LSRCA; KRCA; LIO-OGDE  
Map Projection & Datum: NAD 1983 UTM Zone 17N  
Units: Meters



Produced by the City of Kawartha Lakes  
GIS Division, Development Services  
Copyright 2020

Scale: 1:40,000

0 250 500 1,000 M



Map produced by the City of Kawartha Lakes GIS and Mapping Division with data obtained under license. Reproduction without permission is prohibited. All distances and locations are approximate and are not of survey quality. Do not rely on it as being a precise indicator of privately or publicly owned land, routes, locations or features, nor as a guide to navigate. This Map is illustrative only. The City of Kawartha Lakes does not warrant the accuracy, completeness, content, or currency of the information provided.