NOTES

1. LICENSED AREA = 30.0 HECTARES
   AREA TO BE EXTRACTED THROUGH PIT OPERATIONS = 23.4 HECTARES
2. THIS IS AN EXISTING LICENSED PIT PROPERTY OPERATING UNDER A CLASS "A" LICENSE. THE PIT IS PRESENTLY ACTIVE. QUARRYING OF LIMESTONE IS PROPOSED, AS ILLUSTRATED ON PAGE 3 OF THESE SITE PLANS. A LARGE PORTION OF THE PIT PROPERTY HAS BEEN MINED TO AN ELEVATION CLOSE TO THE LIMESTONE BEDROCK (APPROXIMATELY 1 TO 2 METERS OVER THE BEDROCK). PIT EXTRACTION OF AGGREGATE WILL BE UNDERTAKEN TO OR SLIGHTLY ABOVE LIMESTONE BEDROCK. CONTACT WHICH IS GENERALLY AT 274.5 MASL. PROPOSED PHASING OF FUTURE PIT EXTRACTION IS ILLUSTRATED ON THE FACE OF THIS SITE PLAN.
3. HOURS OF PIT / QUARRY OPERATIONS SHALL BE AS FOLLOWS: 6:00 A.M. TO 7:00 P.M. MONDAY TO FRIDAY AND 6:00 A.M. TO 5:00 P.M. ON SATURDAYS. PROCESSING IS LIMITED TO MONDAY TO FRIDAY 7:00 A.M. TO 7:00 P.M. NO PIT / QUARRY OPERATIONS SHALL OCCUR ON SUNDAYS.
4. STRIPPED TOPSOIL AND SUBSOIL HAS BEEN PLACED IN BERMS / PILES ALONG PORTIONS OF THE NORTH, EAST AND SOUTH SETBACK AREAS (SEE LOCATIONS ON FACE OF SITE PLAN). ANY ADDITIONAL STRIPPED TOPSOIL AND SUBSOIL SHALL BE PLACED IN BERMS ALONG THE NORTH, SOUTH AND WEST SETBACK AREAS AS REQUIRED FOR STORAGE (SEE LOCATION ON FACE OF THIS SITE PLAN). CONSTRUCTION OF THE BERMS WILL PROGRESS AS STRIPPING TAKES PLACE. PRIOR TO PLACEMENT IN THE PERIMETER BERMS THE STRIPPED TOPSOIL AND SUBSOIL MAY BE TEMPORARILY PILED WITHIN THE AREA OF EXTRACTION AT VARIOUS LOCATIONS. UPON REACHING FINAL HEIGHT THE BERMS WILL BE PROGRESSIVELY SEEDED WITH GRASS SEED AND THE VEGETATED GRASS SHALL BE MAINTAINED INTACT UNTIL REQUIRED FOR SITE REHABILITATION. IF NECESSARY, ADDITIONAL SEEDING SHALL BE APPLIED AS REQUIRED TO MAINTAIN A CONSISTENT GRASS VEGETATED BERM. STRIPPED TOPSOIL AND SUBSOIL SHALL BE USED ON SITE FOR REHABILITATION OF THE 3:1 SLOPES AND THE FINAL PIT FLOOR AREA LOCATED ABOVE THE WATER TABLE. SHOULD THERE BE ANY EXCESS STRIPPED TOPSOIL OR OVERBURDEN REMAINING AFTER TOTAL REHABILITATION OF THE SITE THESE MATERIALS MAY BE LEFT IN BERMS WITHIN THE SETBACK AREA OR ELSE REMOVED FROM THE SITE.
5. REMAINING AGGREGATE LOCATED WITHIN THE NORTH AREA OF EXTRACTION (PHASES 1 & 2) WILL BE MINED WITH A MAXIMUM OF 3 LIFTS (FACE HEIGHTS MAY VARY). THE REST OF THE PIT AREA (PHASE 3) SHALL BE MINED USING A SINGLE LIFT WITH VARIOUS FACE HEIGHTS. THE MAXIMUM FACE HEIGHT SHALL BE 8 METERS. FACE HEIGHTS SHALL BE IN COMPLIANCE WITH MINISTRY OF LABOUR REGULATIONS.
6. EXISTING POST AND PAGE WIRE FENCING (1.2 METERS IN HEIGHT) WILL BE MAINTAINED AROUND THE WHOLE OF THE LICENSED AREA BOUNDARY EXCEPT FOR THE COMMON BOUNDARY WITH THE LICENSED PIT PROPERTY LOCATED TO THE WEST (AGGREGATE LICENCE #3419).
7. HAULAGE CORRIDORS ON THE PIT FLOOR SHALL VARY DEPENDING ON LOCATION OF EXTRACTION AND PROCESSING AT ANY GIVEN TIME.
8. BASED ON A HYDROGEOLOGICAL REPORT PREPARED BY ALPHA ENVIRONMENTAL SERVICES INC. DATED NOVEMBER 30, 2018 IT HAS BEEN DETERMINED THAT THE ELEVATION OF THE WATER TABLE IS AT 274.71 METERS.
9. IN CONJUNCTION WITH AN OPERATING WASH PLANT A FRESHWATER POND AND SETTLING POND ARE LOCATED ON THE SITE. THERE IS NO DISCHARGE OF SURFACE WATER OR GROUND WATER FROM THE SITE. THE WASH PLANT WILL CONTINUE IN OPERATION FOR PIT & QUARRY OPERATIONS. LOCATION OF THE WASH PLANT / FRESHWATER AND SETTLING PONDS ARE ILLUSTRATED ON THIS SITE PLAN.
10. PORTABLE CRUSHING & SCREENING PLANTS HAVE OPERATED ON THE SITE. PORTABLE CRUSHING & SCREENING PLANTS SHALL CONTINUE TO OPERATE ON SITE FROM TIME TO TIME DURING BOTH PIT AND QUARRY OPERATIONS. PLANTS OPERATING ON SITE SHALL HAVE THE REQUIRED ENVIRONMENTAL COMPLIANCE APPROVAL MINISTRY OF ENVIRONMENT CONSERVATION & PARKS (MECP). AGGREGATE LOCATED ON SITE (PIT & QUARRY OPERATIONS) AND IMPORTED AGGREGATE MAY BE CRUSHED / SCREENED ON SITE FOR THE DURATION OF THE AGGREGATE LICENSE.
11. PIT MATERIALS SHALL BE EXTRACTED USING FRONT-END LOADERS AND / OR EXCAVATORS. BULLDOZERS AND / OR EXCAVATORS SHALL BE USED ON SITE FOR STRIPPING, PILING AND OTHER OPERATIONAL ACTIVITIES AS REQUIRED.
12. A PORTABLE ASPHALT PLANT MAY BE BROUGHT ON SITE (AS PER FORMER SITE PLANS) AND OPERATED. A DESIGNATED AREA FOR PLACEMENT OF A PORTABLE ASPHALT PLANT IS IDENTIFIED ON THIS SITE PLAN.
13. EQUIPMENT USED ON SITE FOR PIT OPERATIONS (EXTRACTING, PROCESSING & SHIPPING) WILL INCLUDE (BUT NOT LIMITED TO) EXCAVATORS, BULLDOZERS, FRONT-END LOADERS, TRUCKS, PORTABLE CRUSHING / SCREENING PLANTS, WASH PLANT, PORTABLE ASPHALT PLANT AND GENERATORS.
14. A MAXIMUM OF 907,000 TONNES OF AGGREGATE (EXISTING MAXIMUM ALLOWABLE TONNAGE UNDER AGGREGATE LICENCE #3260) MAY BE REMOVED FROM THE LICENSED PROPERTY IN ANY CALENDAR YEAR (PIT & QUARRY OPERATIONS COMBINED).
15. IMPORTATION OF MATERIAL DURING PIT & QUARRY OPERATIONS:
    A) RECLAIMED ASPHALT, RECLAIMED CONCRETE, RECLAIMED BRICK, PIT & QUARRY AGGREGATE, PROCESSED AGGREGATE, CLEAN FILL AND CLEAN TOPSOIL MAY BE IMPORTED ONTO THE LICENSED PROPERTY FOR PROCESSING AND / OR TRANSFER. STORAGE OF THESE MATERIALS WILL BE TEMPORARY AS THE MATERIAL WILL BE SOLD.
    B) RECYCLING OF RECLAIMED ASPHALT, CONCRETE & BRICK IS PERMITTED ON SITE.
    C) RECYCLABLE ASPHALT MATERIALS WILL NOT BE STOCKPILED WITHIN 30 METERS OF ANY WATERBODY OR MANMADE POND AND MUST BE AT LEAST 2 METERS ABOVE THE SURFACE OF THE ESTABLISHED WATER TABLE.
    D) ANY REBAR AND OTHER STRUCTURAL METAL MUST BE REMOVED FROM THE RECYCLABLE MATERIAL DURING PROCESSING AND PLACED IN A DESIGNATED SCRAP PILE ON SITE WHICH WILL BE REMOVED ON AN ONGOING BASIS.
    E) REMOVAL OF RECYCLED AGGREGATE AND OTHER IMPORTED MATERIALS AS MENTIONED ABOVE IS TO BE ONGOING.
    F) ONCE THE AGGREGATE ON SITE HAS BEEN DEPLETED THERE WILL BE NO FURTHER IMPORTATION OF MATERIAL NOT USED FOR REHABILITATION.
    G) ONCE FINAL REHABILITATION HAS BEEN COMPLETED AND APPROVED IN ACCORDANCE WITH THE SITE PLAN ALL IMPORTATION AND RECYCLING OPERATIONS MUST CEASE.
    H) CLEAN INERT TOPSOIL & FILL BROUGHT ONTO THE SITE FOR TRANSFER AND / OR PROCESSING SHALL BE TESTED AT THE SOURCE BEFORE IT IS DEPOSITED ON SITE, TO ENSURE THAT THE MATERIAL MEETS THE MINISTRY OF THE ENVIRONMENT & CLIMATE CHANGE (MOECC) CRITERIA UNDER TABLE 1 OF THE MOECC SOILS, GROUND WATER AND SEDIMENT STANDARDS FOR USE UNDER PART XV.1 OF THE ENVIRONMENTAL PROTECTION ACT. SAMPLING RESULTS WILL BE PROVIDED TO THE MINISTRY OF NATURAL RESOURCES & FORESTRY AND THE MINISTRY OF ENVIRONMENT & CLIMATE CHANGE UPON REQUEST.

       NOTWITHSTANDING CONDITION 1, WHERE THE IMPORTED MATERIAL IS NOT BEING PLACED WITHIN 1.5 METERS OF THE SURFACE, THE CRITERIA UNDER TABLE 1 FOR SODIUM ADSORPTION RATIO AND ELECTRICAL CONDUCTIVITY DO NOT HAVE TO BE MET.
    I) CLEAN INERT FILL & TOPSOIL MAY BE IMPORTED TO FACILITATE THE ESTABLISHMENT OF 3:1 (HORIZONTAL : VERTICAL) SLOPES ON THE FINAL PIT FACES. THE LICENSEE MUST ENSURE THAT THE MATERIAL IS TESTED AT THE SOURCE, BEFORE IT IS DEPOSITED ON SITE, TO ENSURE THAT THE MATERIAL MEETS THE MINISTRY OF THE ENVIRONMENT & CLIMATE CHANGE (MOECC) CRITERIA UNDER TABLE 1 OF THE MOECC SOILS, GROUND WATER AND SEDIMENT STANDARDS FOR USE UNDER PART XV.1 OF THE ENVIRONMENTAL PROTECTION ACT. SAMPLING RESULTS WILL BE PROVIDED TO THE MINISTRY OF NATURAL RESOURCES & FORESTRY AND THE MINISTRY OF ENVIRONMENT & CLIMATE CHANGE UPON REQUEST.

       NOTWITHSTANDING CONDITION 1, WHERE THE IMPORTED MATERIAL IS NOT BEING PLACED WITHIN 1.5 METERS OF THE SURFACE, THE CRITERIA UNDER TABLE 1 FOR SODIUM ADSORPTION RATIO AND ELECTRICAL CONDUCTIVITY DO NOT HAVE TO BE MET.
16. THE SCALE HOUSE / OFFICE AND SCALES, NOW ON SITE, WILL BE MAINTAINED FOR THE DURATION OF PIT & QUARRY OPERATIONS. A STATIONARY PORTABLE FUEL TANK IS LOCATED ON SITE. THE LICENSEE SHALL ENSURE THAT FUEL STORAGE IS MAINTAINED IN ACCORDANCE WITH THE APPROPRIATE REGULATIONS. LOCATION OF THE ABOVE STRUCTURES IS ILLUSTRATED ON THIS SITE PLAN.
17. AGGREGATE STOCKPILES (INCLUDING IMPORTED PIT RUN AND PROCESSED AGGREGATE) SHALL BE LOCATED ON THE PIT FLOOR WITHIN THE AREA OF EXTRACTION. MAXIMUM HEIGHT OF AGGREGATE STOCKPILES IS 10 METERS.
18. NO SCRAP SHALL BE STORED ON SITE. ANY METAL SCRAP GENERATED FROM PROCESSING RECYCLABLES (I.E. REBAR) SHALL BE PILED IN A STORAGE BIN IN THE AREA OF PROCESSING AND REMOVED FROM SITE UPON COMPLETION OF EACH CRUSHING / PROCESSING PROJECT.
19. PROCESSING / CRUSHING OF RECYCLABLES WILL TAKE PLACE WITHIN THE DESIGNATED RECYCLABLES STORAGE AREA. CRUSHING & SCREENING OF AGGREGATE EXTRACTED ON SITE AND IMPORTED PIT RUN MATERIAL WILL TAKE PLACE ON THE REMAINING PIT FLOOR AREA.
20. NO FUTURE PLANTING OF TREES FOR SCREENING IS PROPOSED. THE EXISTING TREE SCREENING IN SETBACK AREAS SHALL BE MAINTAINED.
21. MINIMAL TREE REMOVAL IS REQUIRED ON SITE. WASTE FROM TREES INCLUDING TREE STEMS, LIMBS AND STUMPS SHALL BE BURNT ON SITE. SOME STUMPS AND TREE STEMS MAY BE STORED IN THE RECYCLABLES STORAGE AREA TO BE DUMPED IN THE PONDED QUARRY AREA FOR FUTURE FISH HABITAT.

THIS SITE PLAN IS PREPARED UNDER THE AGGREGATE RESOURCES ACT FOR A CLASS "A" LICENCE, CATEGORIES 1 AND 2, AGGREGATE RESOURCES ACT (LICENCE No. 3260)

MINING / EXTRACTION SEQUENCE

(PHASING OF EXTRACTION / PROGRESSIVE REHABILITATION)

A LARGE PORTION OF THE PIT PROPERTY HAS BEEN MINED TO AN ELEVATION CLOSE TO THE LIMESTONE BEDROCK. PROPOSED PHASING OF FUTURE PIT EXTRACTION IS ILLUSTRATED ON THE FACE OF THIS SITE PLAN. DEPENDING ON QUALITY AND TYPES OF AGGREGATE REQUIRED, ALL PHASES MAY BE OPERATED CONCURRENTLY.

PHASE 1 PIT OPERATIONS (2.1 HA.)
THE PHASE 1 AREA IS LOCATED IN THE NORTHWEST CORNER OF THE LICENSED PIT AREA. AGGREGATE EXTRACTION WILL PROCEED IN A NORTH / NORTHWESTERLY DIRECTION TO THE LIMIT OF EXTRACTION TO A DEPTH OF APPROXIMATELY 275 METERS (ABOVE BEDROCK). UPON COMPLETION OF THIS PHASE REHABILITATION OF THE FINAL PIT FACE WILL COMMENCE WITH INFILLING / CUT & FILL GRADING, TOPSOIL APPLICATION AND SEEDING (3:1 SLOPE). REHABILITATED AREA WILL INCLUDE THE 3:1 SLOPE AND AN AREA EXTENDING 3 METERS OUTWARD FROM THE TOE OF SLOPE. FINAL REHABILITATION (AS NOTED ABOVE) SHALL BE COMPLETED WITHIN 2 YEARS OF COMPLETE EXTRACTION OF THIS PHASE.

PHASE 2 PIT OPERATIONS (0.9 HA.)
THE PHASE 2 AREA IS LOCATED IN THE NORTHEAST CORNER OF THE LICENSED PIT AREA. AGGREGATE EXTRACTION WILL PROCEED IN A NORTH / NORTHEASTERLY DIRECTION TO THE LIMIT OF EXTRACTION TO A DEPTH OF APPROXIMATELY 275 METERS (ABOVE BEDROCK). UPON COMPLETION OF THIS PHASE REHABILITATION OF THE FINAL PIT FACE WILL COMMENCE WITH INFILLING / CUT & FILL GRADING, TOPSOIL APPLICATION AND SEEDING (3:1 SLOPE). REHABILITATED AREA WILL INCLUDE THE 3:1 SLOPE AND AN AREA EXTENDING 3 METERS OUTWARD FROM THE TOE OF SLOPE. FINAL REHABILITATION (AS NOTED ABOVE) SHALL BE COMPLETED WITHIN 2 YEARS OF COMPLETE EXTRACTION OF THIS PHASE.

PHASE 3 PIT OPERATIONS (6.8 HA.)
THE PHASE 3 AREA IS LOCATED IN THE SOUTH PART OF THE LICENSED PIT AREA. AGGREGATE EXTRACTION WILL PROCEED IN A SOUTHERLY DIRECTION TO THE LIMIT OF EXTRACTION TO A DEPTH OF APPROXIMATELY 275 METERS (ABOVE BEDROCK). UPON COMPLETION OF THIS PHASE REHABILITATION OF THE FINAL PIT FACE WILL COMMENCE WITH INFILLING / CUT & FILL GRADING, TOPSOIL APPLICATION AND SEEDING (3:1 SLOPE). REHABILITATED AREA WILL INCLUDE THE 3:1 SLOPE AND AN AREA EXTENDING 3 METERS OUTWARD FROM THE TOE OF SLOPE. FINAL REHABILITATION (AS NOTE ABOVE) SHALL BE COMPLETED WITHIN 2 YEARS OF COMPLETE EXTRACTION OF THIS PHASE.

PHASE 4 PIT OPERATIONS (13.6 HA.)
PHASE 4 CONSISTS OF THE EXISTING PIT FLOOR AREA. EXTRACTION / GRADING WILL BE UNDERTAKEN TO A DEPTH OF APPROXIMATELY 275 METERS. UPON COMPLETION OF ALL PIT OPERATIONS THE AREAS EXTENDING 3 METERS OUTWARD FROM EXISTING REHABILITATED SLOPES SHALL BE REHABILITATED (TOPSOIL APPLIED & SEEDED) AND THE 5 METER SETBACK AREA ALONG THE WEST LICENSED AREA BOUNDARY (ADJACENT TO PIT LIC. #3419) REHABILITATED. FINAL REHABILITATION OF THESE AREAS SHALL BE COMPLETED WITHIN 2 YEARS OF PIT OPERATIONS CEASING.

NOTE

PIT OPERATIONS MAY TAKE PLACE CONCURRENT WITH QUARRY OPERATIONS

OVERRIDE OF REGULATIONS

THE FOLLOWING CONDITIONS (NOTES) VARY FROM THE PROVINCIAL OPERATIONAL STANDARDS THAT APPLY TO AGGREGATE LICENSES 5.1, 5.10.1 & 5.13.1

5.1 (FENCING) FOR PIT OPERATIONS THERE IS NO FENCING REQUIRED ALONG THE WEST LICENSED AREA BOUNDARY ADJACENT TO THE LICENSED PIT PROPERTY (AGGREGATE LICENCE #3419).

5.10.1 (EXCAVATION SETBACK) FOR PIT OPERATIONS THERE IS NO EXCAVATION SETBACK ALONG THE WEST LICENSED AREA BOUNDARY ADJACENT TO THE LICENSED PIT PROPERTY (AGGREGATE LICENCE #3419).

5.13.1 (STOCKPILING & PROCESSING) PROCESSING AND STOCKPILING WILL TAKE PLACE NO CLOSER THAN 5 METERS FROM THE WEST LICENSED AREA BOUNDARY ADJACENT TO THE LICENSED PIT PROPERTY (AGGREGATE LICENCE #3419).

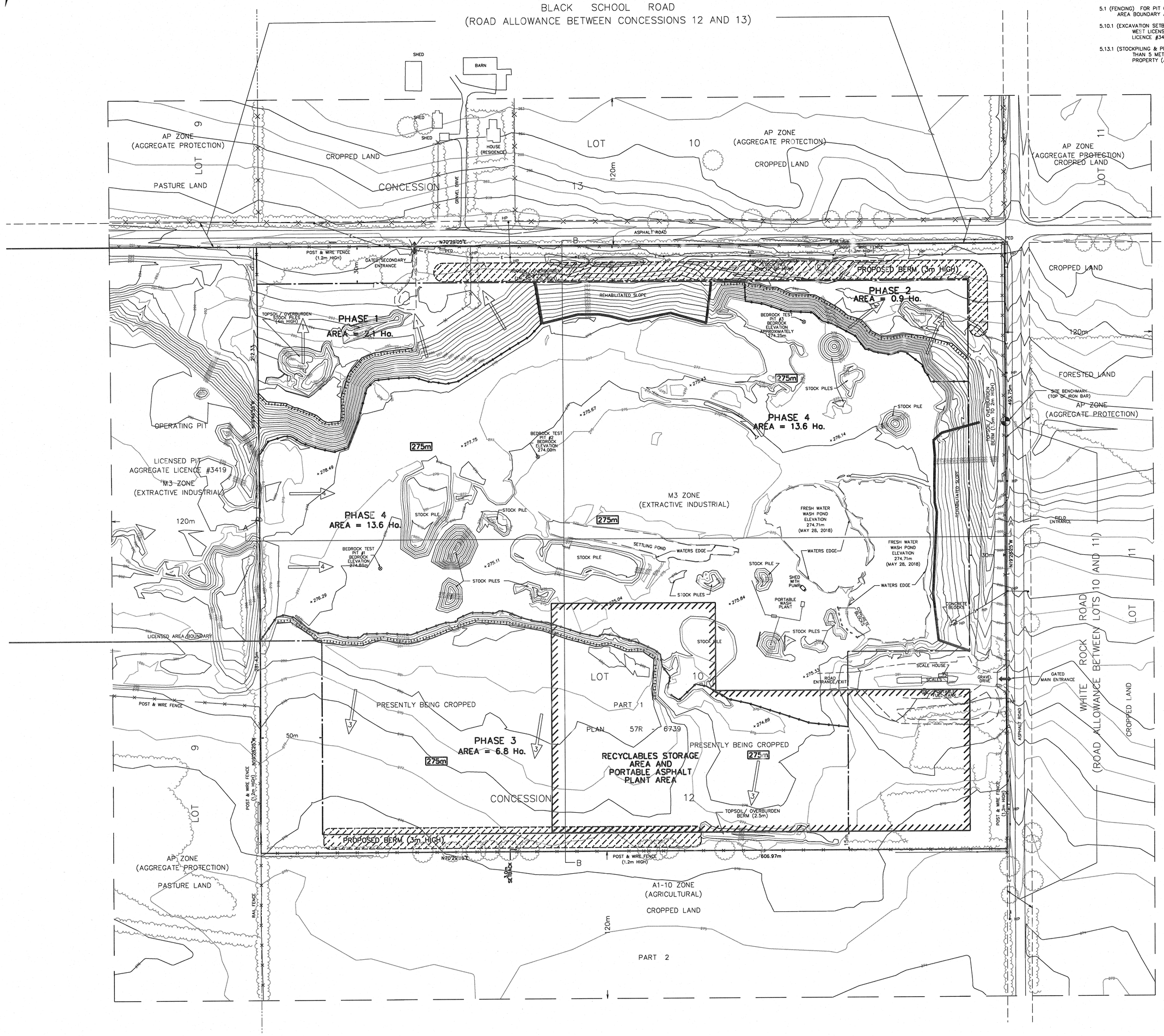

TYPICAL BERM CONSTRUCTION

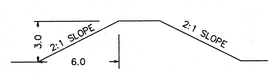

APPENDIX " B-2 "
to
REPORT PLAN2021-010
FILE NO: D06-2020-004

SITE PLAN AMENDMENTS				
No.	DATE	DESCRIPTION	DATE APPROVED	APPROVED (INITIALS MNR & F OFFICIAL)

WHITEROCK PIT/QUARRY - AGGREGATE LICENCE #3260
LICENSED TO: BEDARD SAND & GRAVEL LIMITED
1086 THE GLEN ROAD,
WOODVILLE ONTARIO, K0M 2T0

PART OF LOT 10
CONCESSION 12
GEOGRAPHIC TOWNSHIP OF MARIPOSA
CITY OF KAWARTHA LAKES

SCALE 1 : 1250
25 0 25 50 75 metres

METRIC DISTANCES AND/OR COORDINATES SHOWN ON THIS PLAN ARE IN METRES AND CAN BE CONVERTED TO FEET BY DIVIDING BY 0.3048.

LEGEND

- BOUNDARY OF LICENSED AREA
- LOT LINE
- LIMIT OF ROAD ALLOWANCE
- LIMIT OF EXTRACTION
- LIMIT OF 120m INFORMATION ZONE
- OVERHEAD HYDRO WIRES
- TELEPHONE PEDESTAL — PED
- HYDRO POLE — HP
- ENTRANCE/EXIT
- FENCE
- CONTOUR LINE
- DIRECTION OF EXTRACTION WITH PHASE NUMBER
- SITE BENCHMARK
- TEST PIT LOCATION
- BUSH - MIXED DECIDUOUS AND CONIFEROUS
- GROUND ELEVATION — +275.61
- CURRENT EXTRACTIVE PIT FACE
- LIMIT OF REHABILITATED SLOPE
- CROSS - SECTION — A
- PORTABLE ASPHALT PLANT AND RECYCLABLES STORAGE AREA BOUNDARY
- PHASE BOUNDARY
- PROPOSED BERM
- DEPTH OF PIT EXTRACTION — 275m

SPILLS RESPONSE PLAN

ALL EMPLOYEES AND CONTRACTORS MUST OBEY THE FOLLOWING INSTRUCTIONS WHEN HANDLING POTENTIAL CONTAMINATES. FAILURE TO COMPLY WITH THE FOLLOWING MAY RESULT IN IMMEDIATE DISMISSAL FROM MY EMPLOY

ALL EMPLOYEES AND CONTRACTORS HANDLING FUEL AND/OR POTENTIAL CONTAMINANTS WILL BE INSTRUCTED AS TO THE PROPER, SAFE HANDLING OF SUCH FUELS.

POTENTIAL CONTAMINANTS, I.E. FUEL, WILL BE STORED AND HANDLED AS REQUIRED BY PROVINCIAL LEGISLATION.

ALL SPILLS OR RELEASE OF CONTAMINANTS MUST BE CLEANED UP IMMEDIATELY AND TRANSPORTED TO AN APPROVED WASTE DISPOSAL SITE BY A LICENCED HAULER. ANY SPILL MUST BE IMMEDIATELY CONTAINED TO PREVENT FURTHER SPREAD, I.E. EXCAVATE AND CONTAIN OIL SOAKED MATERIAL IN A LOADER BUCKET UNTIL PROPER DISPOSAL CAN BE ARRANGED.

ALL SPILLS OR RELEASE OF CONTAMINANTS MUST BE IMMEDIATELY REPORTED TO THE MINISTRY OF THE ENVIRONMENT SPILLS ACTION CENTER BY TELEPHONE AT 1-800-268-6060.

EMPLOYEES AND CONTRACTORS WORKING ON SITE WILL BE INFORMED AND REQUIRED TO COMPLY WITH THIS PLAN.

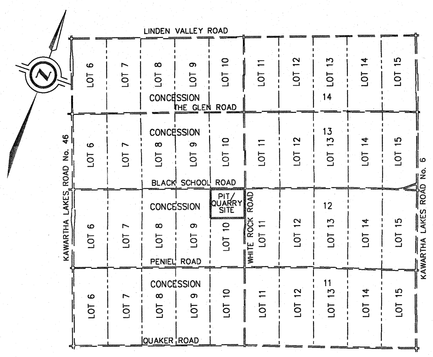

KEYMAP: NOT TO SCALE

I ACKNOWLEDGE AND SHALL CARRY ON THE OPERATION OF THIS SITE PLAN IN ACCORDANCE WITH THE SITE PLAN UPON WHICH MY LICENCE IS BASED.

JAMES BEDARD
BEDARD SAND & GRAVEL LIMITED
DATE

SITE PLAN APPROVED BY

MINISTRY OF NATURAL RESOURCES & FORESTRY
DATE

PLAN PREPARED BY

MARYNA A. HANNA
ONTARIO LAND SURVEYOR
Jan. 25, 2021
DATE

PIT OPERATIONAL SITE PLAN

SHEET 2 OF 4

COE FISHER CAMERON LAND SURVEYORS
SURVEYING MAPPING GIS
A Division of J.D. Barnes Limited
3 COMMERCE PLACE, UNIT 201, LINDSAY, ON K9V 0N5
T: (705) 324-4152 F: (705) 324-8406 www.jdbarnes.com

DRAWN BY:	CHECKED BY:	REFERENCE NO.:
RH	M.A.H.	18-17-042-01

FILE: C:\18-17-042\01\Drawing\18-17-042-01-PITOP.dgn
DATED: 01/25/2021
PLOTTED: 1/25/2021