






ORV Bobcaygeon Route Options

-follow in sequential order for each route option

Legend

General Transportation Features

-  Major Routes - (Provincial) Highways
-  Major Routes - (Provincial) Arterial Roads
-  (Municipal) Arterial Roads
-  (Municipal) Local Roads
-  Municipal Boundary (former Township or City)

May 22, 2021
 Revision: 1
 Projection: (NAD 83) Universal Transverse Mercator
 Coordinate System: LatLong, Zone 17

Map produced by the City of Kawartha Lakes Engineering Department with data obtained under license. Reproduction without permission is prohibited.

The foregoing information is given for convenience only and it should be clearly understood that you must satisfy yourself as to whether the premises and the existing or proposed use thereof are, or would be, in conformity with all applicable by-laws and regulations of the municipality.

All distances and locations are approximate and are not of survey quality. This map is illustrative only. Do not rely on it as being a precise indicator of primary or publicly owned land, routes, locations or features, nor as a guide to navigation.



0 0.25 0.5
 kms