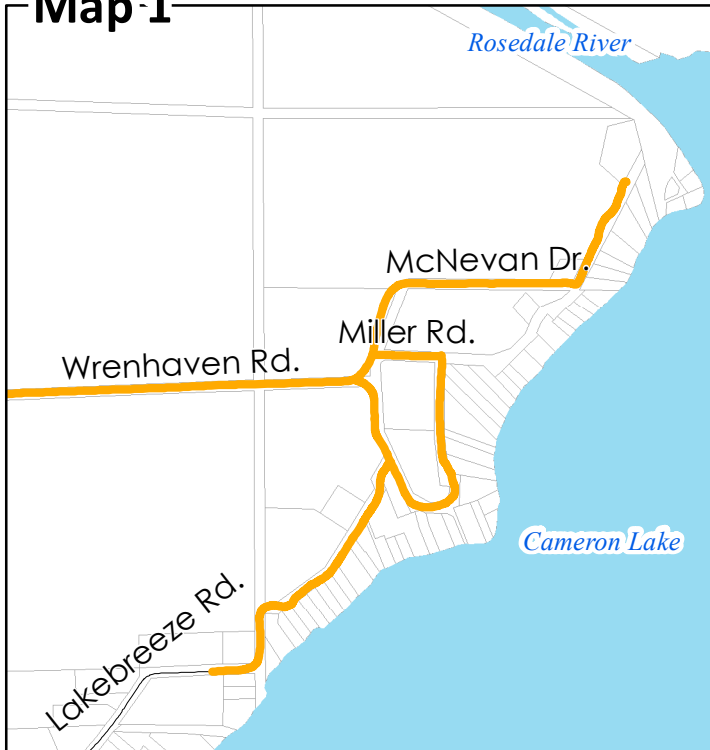
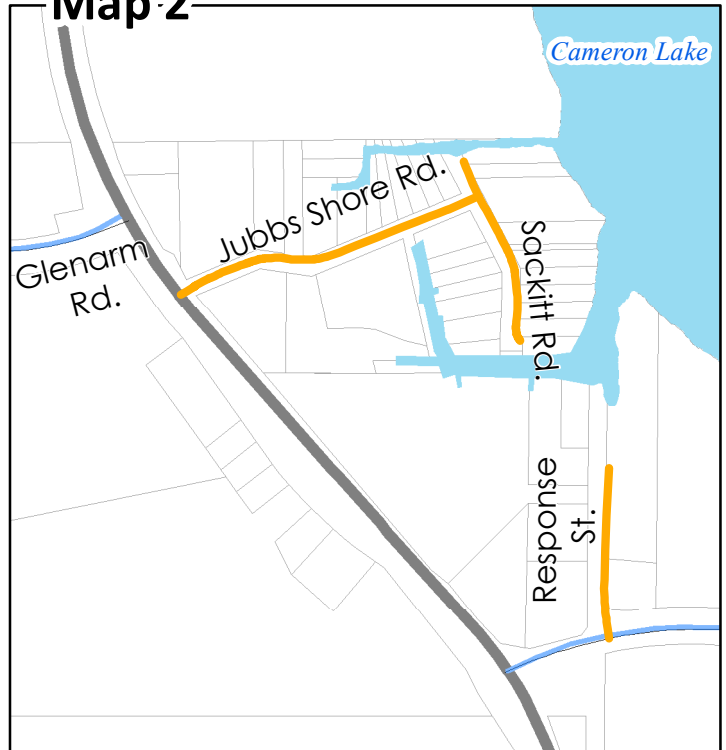


# City of Kawartha Lakes Gravel Roads (Inset Maps)

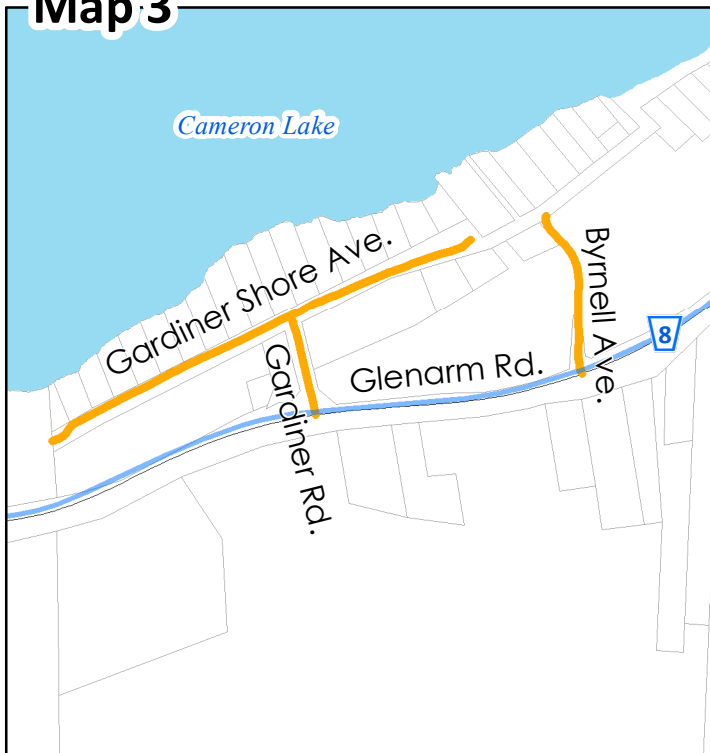
Map 1



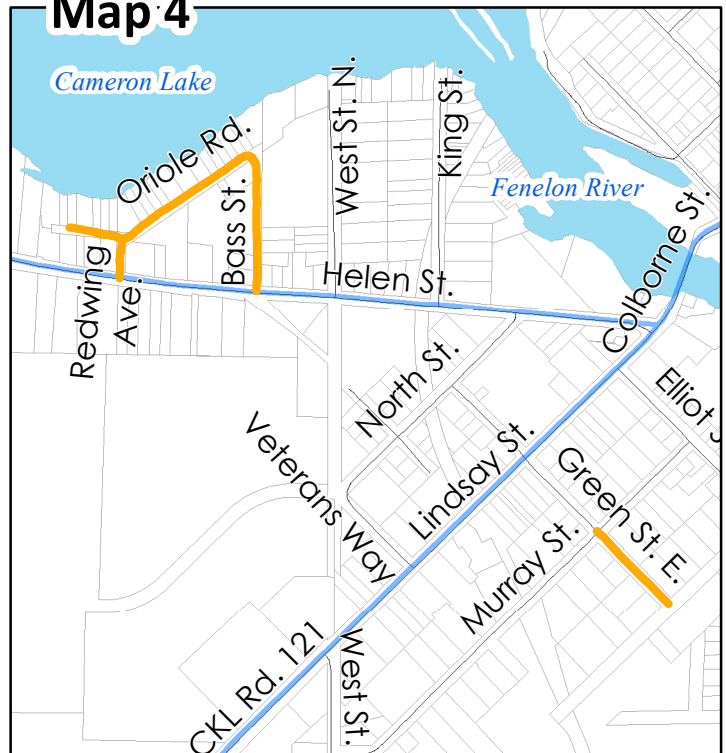
Map 2



Map 3



Map 4



May 2021  
Revision #: 0

Projection: (NAD 83) Universal Transverse Mercator  
Coordinate System: Lat/Long, Zone 17

Map produced by the City of Kawartha Lakes Engineering Department with data obtained under license. Reproduction without permission is prohibited.

The foregoing information is given for convenience only and it should be clearly understood that you must satisfy yourself as to whether the premises and the existing or proposed use thereof are, or would be, in conformity with all applicable by-laws and regulations of the municipality.

All distances and locations are approximate and are not of survey quality. This map is illustrative only. Do not rely on it as being a precise indicator of privately or publicly owned land, routes, locations or features, nor as a guide to navigate.



(Individual maps derived from Gravel Roads map published February 2021)

## Legend

### General Transportation Features

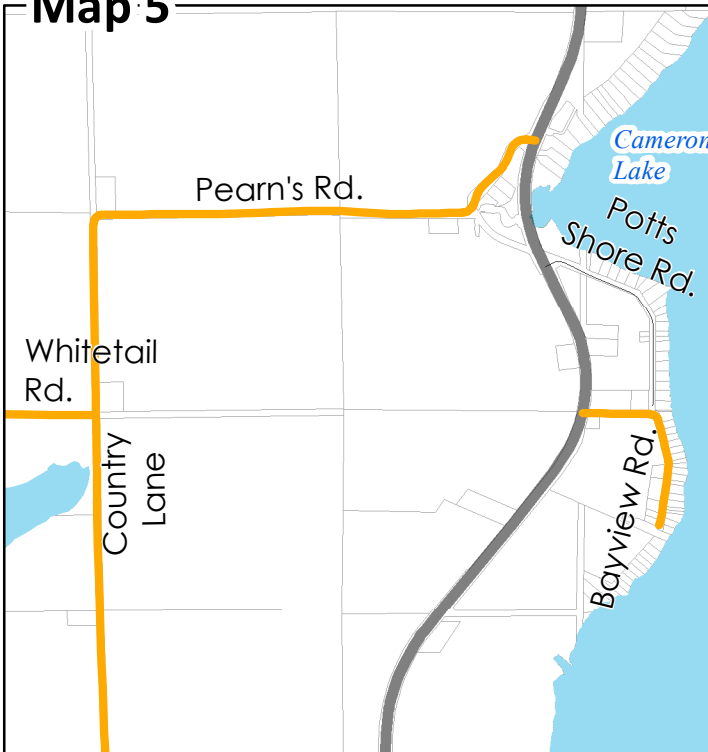
- Major Routes - (Provincial) Highways
- Major Routes - (Provincial) Arterial Roads
- (Municipal) Arterial Roads
- (Municipal) Local Roads

### Gravel Roads

- Gravel Roads

# City of Kawartha Lakes Gravel Roads (Inset Maps)

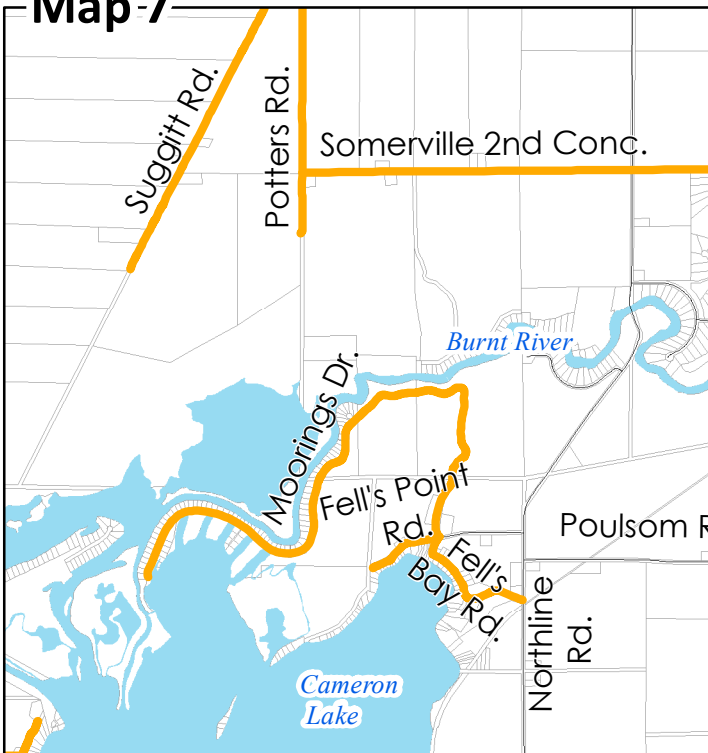
Map 5



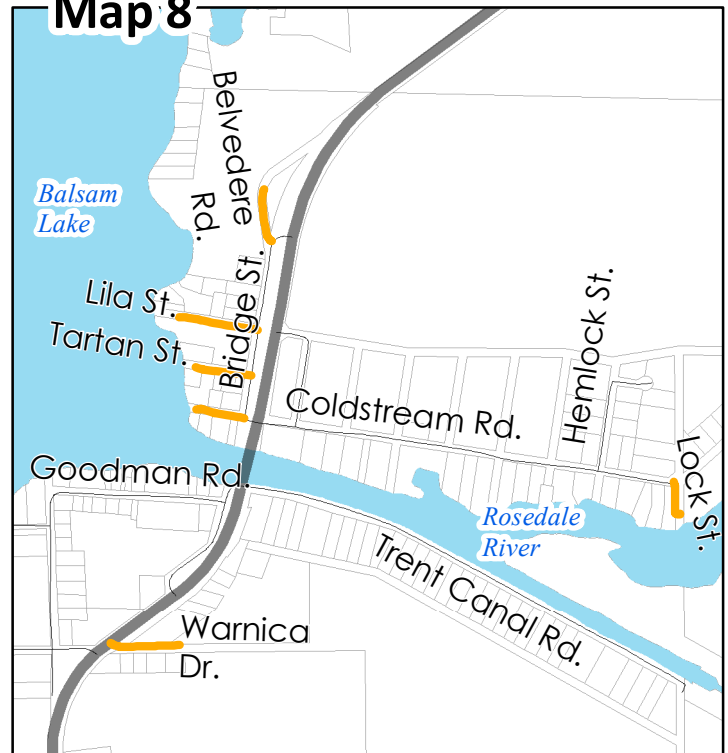
Map 6



Map 7



Map 8



May 2021  
Revision #: 0

Projection: (NAD 83) Universal Transverse Mercator  
Coordinate System: Lat/Long, Zone 17

Map produced by the City of Kawartha Lakes Engineering Department with data obtained under license. Reproduction without permission is prohibited.

The foregoing information is given for convenience only and it should be clearly understood that you must satisfy yourself as to whether the premises and the existing or proposed use thereof are, or would be, in conformity with all applicable by-laws and regulations of the municipality.

All distances and locations are approximate and are not of survey quality. This map is illustrative only. Do not rely on it as being a precise indicator of privately or publicly owned land, routes, locations or features, nor as a guide to navigate.



(Individual maps derived from Gravel Roads map published February 2021)

## Legend

### General Transportation Features

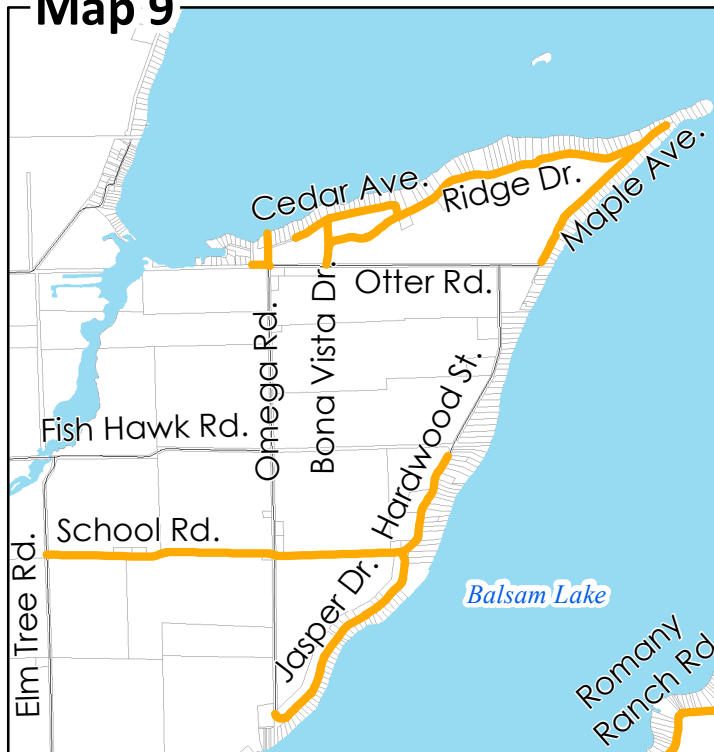
- Major Routes - (Provincial) Highways
- Major Routes - (Provincial) Arterial Roads
- (Municipal) Arterial Roads
- (Municipal) Local Roads

### Gravel Roads

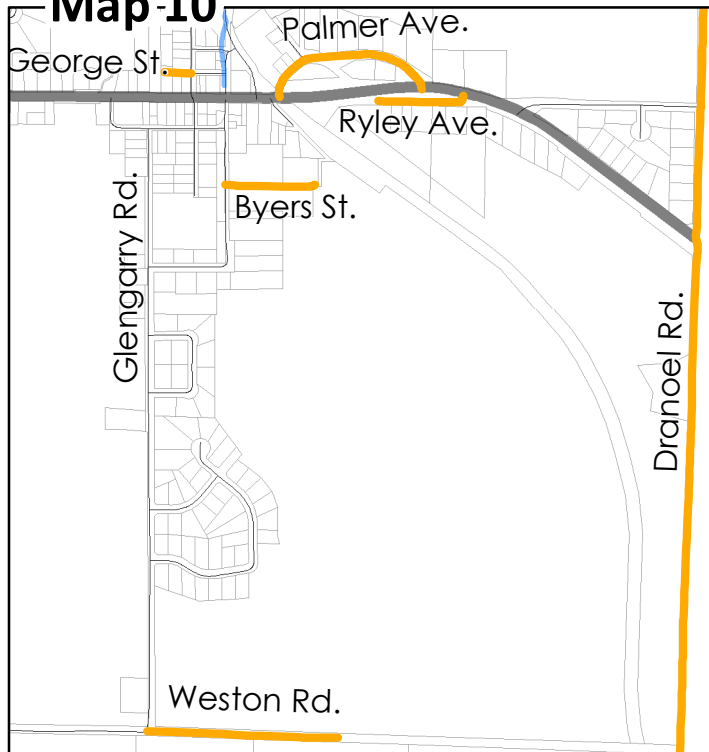
- Gravel Roads

# City of Kawartha Lakes Gravel Roads (Inset Maps)

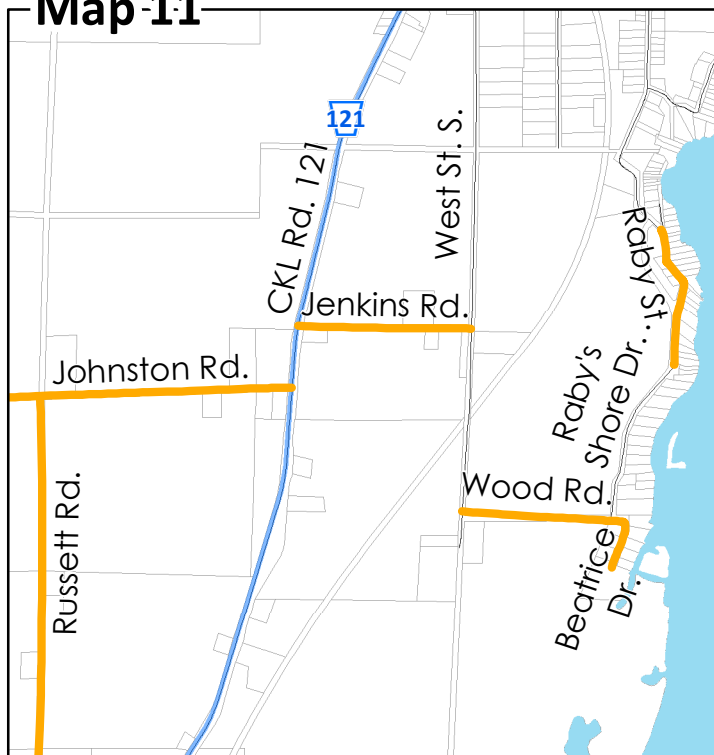
Map 9



Map-10



Map-11



Map-12



May 2021  
Revision #: 0

Projection: (NAD 83) Universal Transverse Mercator  
Coordinate System: Lat/Long, Zone 17

Map produced by the City of Kawartha Lakes Engineering Department with data obtained under license. Reproduction without permission is prohibited.

The foregoing information is given for convenience only and it should be clearly understood that you must satisfy yourself as to whether the premises and the existing or proposed use thereof are, or would be, in conformity with all applicable by-laws and regulations of the municipality.

All distances and locations are approximate and are not of survey quality. This map is illustrative only. Do not rely on it as being a precise indicator of privately or publicly owned land, routes, locations or features, nor as a guide to navigate.



(Individual maps derived from Gravel Roads map published February 2021)

## Legend

### General Transportation Features

- Major Routes - (Provincial) Highways
- Major Routes - (Provincial) Arterial Roads
- (Municipal) Arterial Roads
- (Municipal) Local Roads

### Gravel Roads

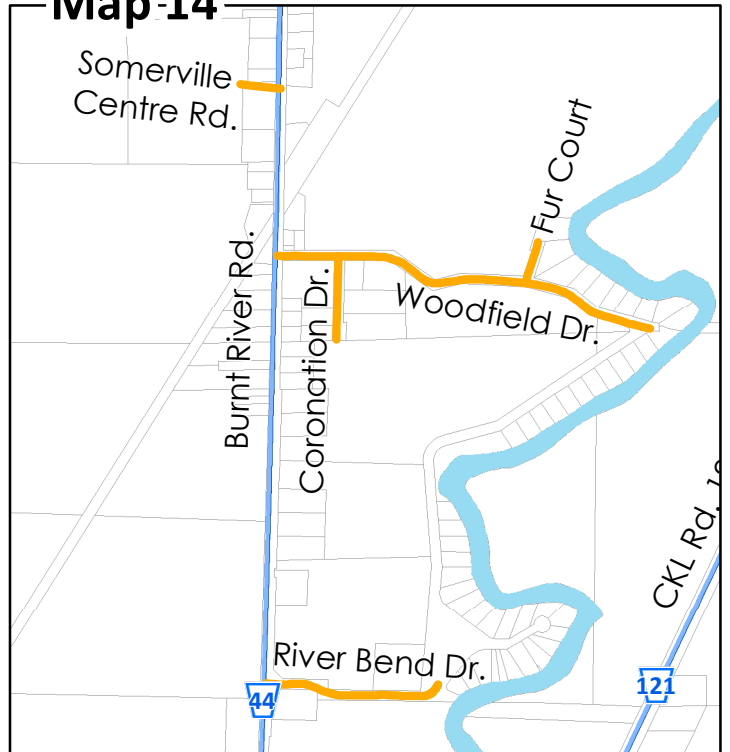
- Gravel Roads

# City of Kawartha Lakes Gravel Roads (Inset Maps)

Map-13



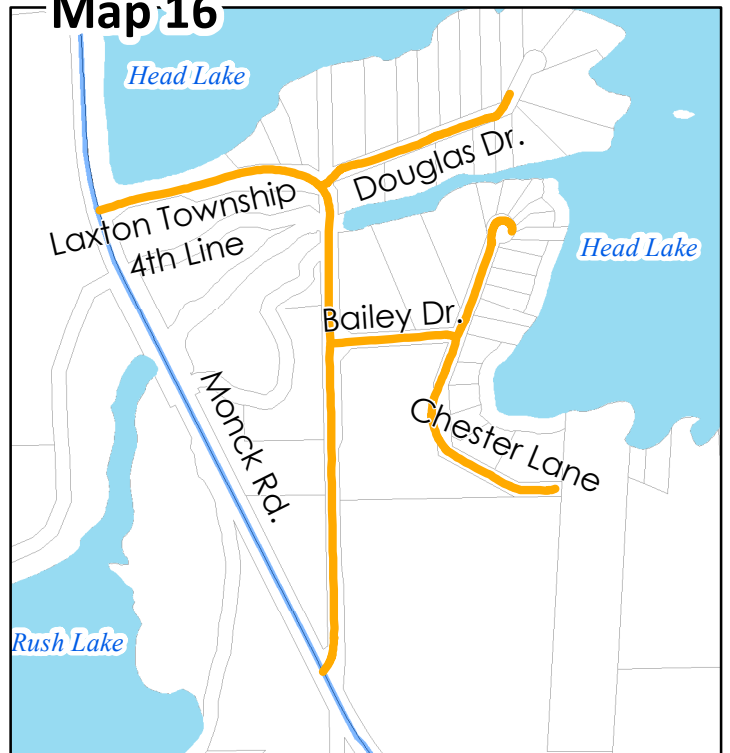
Map-14



Map-15



Map-16



May 2021  
Revision #: 0

Projection: (NAD 83) Universal Transverse Mercator  
Coordinate System: Lat/Long, Zone 17

Map produced by the City of Kawartha Lakes Engineering Department with data obtained under license. Reproduction without permission is prohibited.

The foregoing information is given for convenience only and it should be clearly understood that you must satisfy yourself as to whether the premises and the existing or proposed use thereof are, or would be, in conformity with all applicable by-laws and regulations of the municipality.




All distances and locations are approximate and are not of survey quality. This map is illustrative only. Do not rely on it as being a precise indicator of privately or publicly owned land, routes, locations or features, nor as a guide to navigate.



(Individual maps derived from Gravel Roads map published February 2021)

## Legend

### General Transportation Features

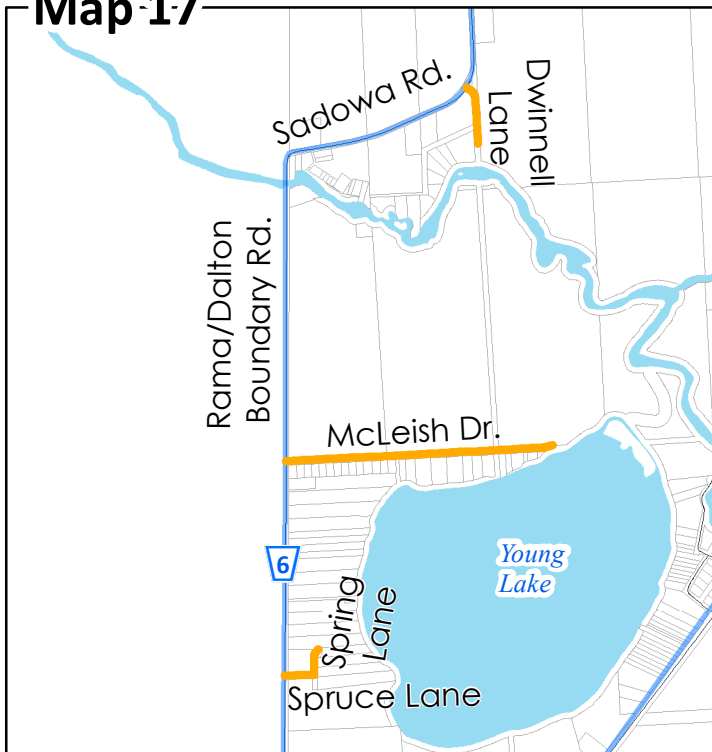
-  Major Routes - (Provincial) Highways
-  Major Routes - (Provincial) Arterial Roads
-  (Municipal) Arterial Roads
-  (Municipal) Local Roads

### Gravel Roads

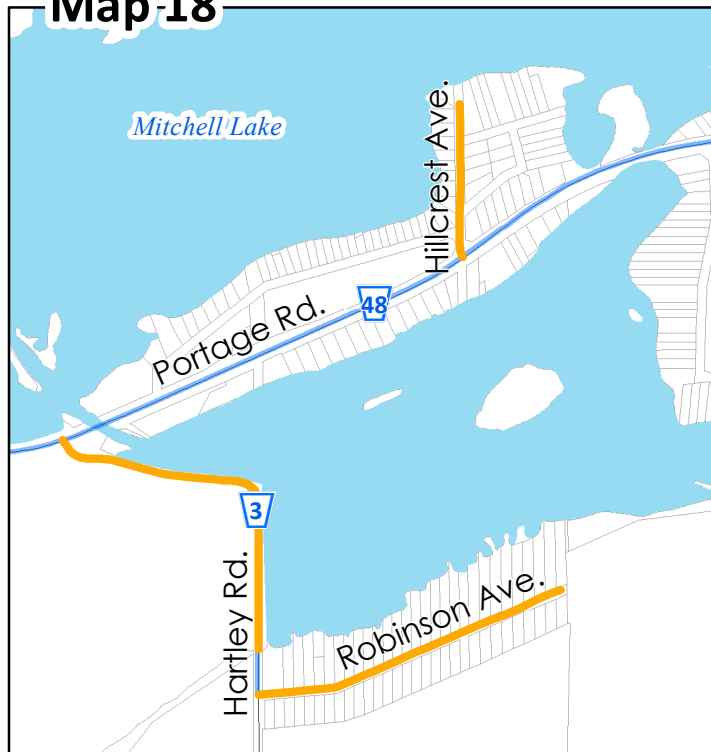
-  Gravel Roads

# City of Kawartha Lakes Gravel Roads (Inset Maps)

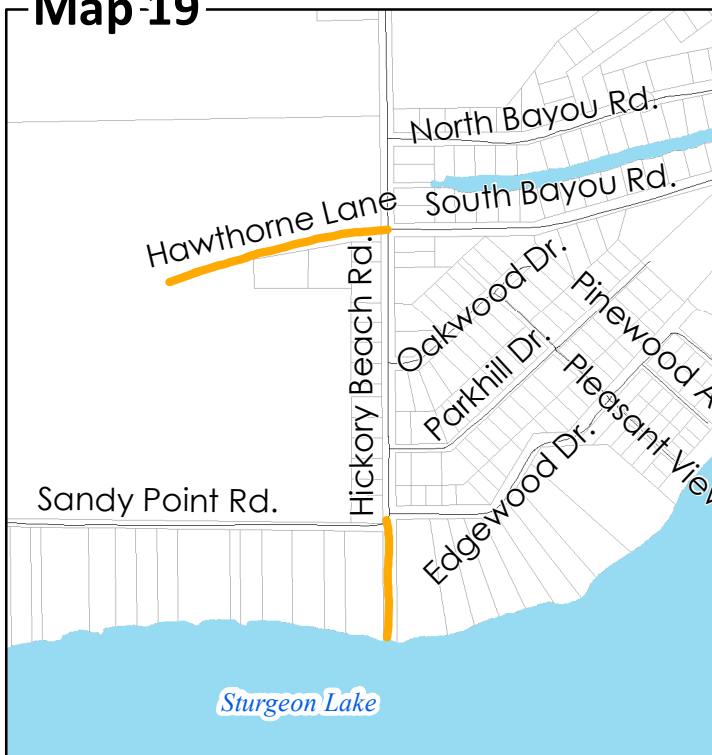
Map-17



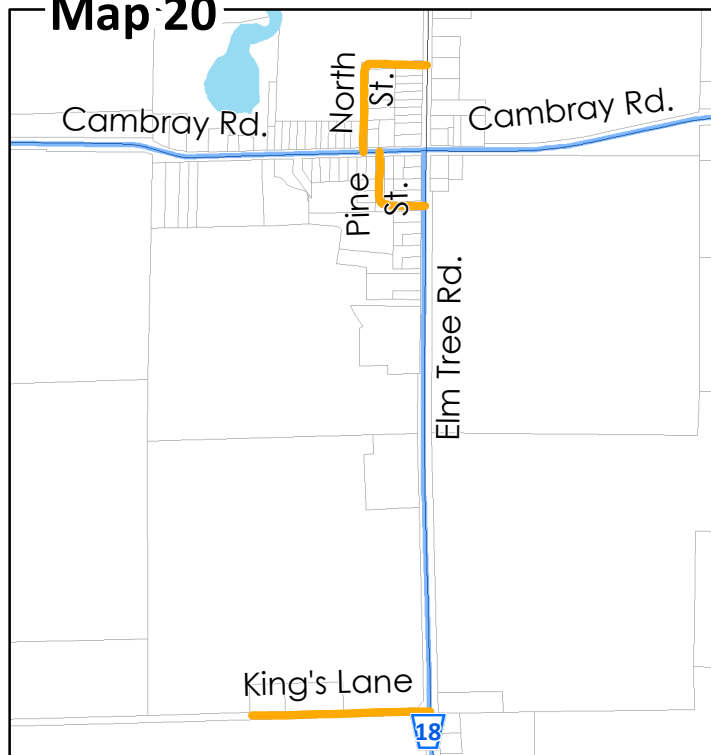
Map-18



Map-19



Map-20



May 2021  
Revision #: 0

Projection: (NAD 83) Universal Transverse Mercator  
Coordinate System: Lat/Long, Zone 17

Map produced by the City of Kawartha Lakes Engineering Department with data obtained under license. Reproduction without permission is prohibited.

The foregoing information is given for convenience only and it should be clearly understood that you must satisfy yourself as to whether the premises and the existing or proposed use thereof are, or would be, in conformity with all applicable by-laws and regulations of the municipality.

All distances and locations are approximate and are not of survey quality. This map is illustrative only. Do not rely on it as being a precise indicator of privately or publicly owned land, routes, locations or features, nor as a guide to navigate.



(Individual maps derived from Gravel Roads map published February 2021)

## Legend

### General Transportation Features

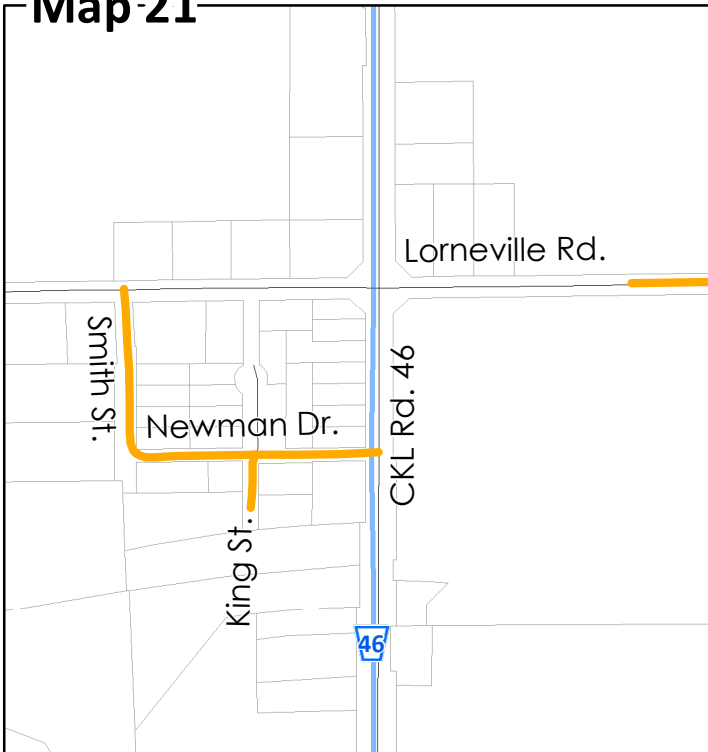
- Major Routes - (Provincial) Highways
- Major Routes - (Provincial) Arterial Roads
- (Municipal) Arterial Roads
- (Municipal) Local Roads

### Gravel Roads

- Gravel Roads

# City of Kawartha Lakes Gravel Roads (Inset Maps)

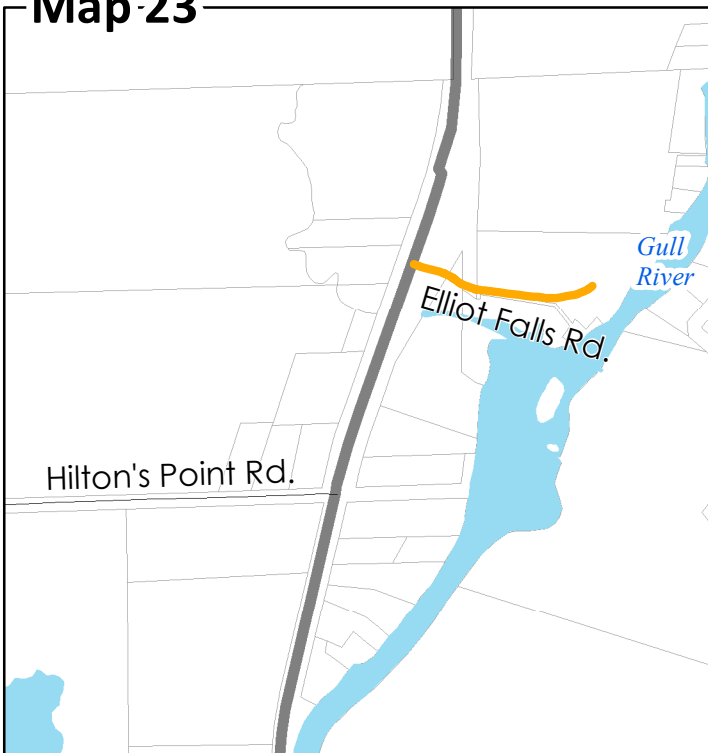
Map 21



Map 22



Map 23



Map 24



May 2021  
Revision #: 0

Projection: (NAD 83) Universal Transverse Mercator  
Coordinate System: Lat/Long, Zone 17

Map produced by the City of Kawartha Lakes Engineering Department with data obtained under license. Reproduction without permission is prohibited.

The foregoing information is given for convenience only and it should be clearly understood that you must satisfy yourself as to whether the premises and the existing or proposed use thereof are, or would be, in conformity with all applicable by-laws and regulations of the municipality.





All distances and locations are approximate and are not of survey quality. This map is illustrative only. Do not rely on it as being a precise indicator of privately or publicly owned land, routes, locations or features, nor as a guide to navigate.



(Individual maps derived from Gravel Roads map published February 2021)

## Legend

### General Transportation Features

-  Major Routes - (Provincial) Highways
-  Major Routes - (Provincial) Arterial Roads
-  (Municipal) Arterial Roads
-  (Municipal) Local Roads

### Gravel Roads

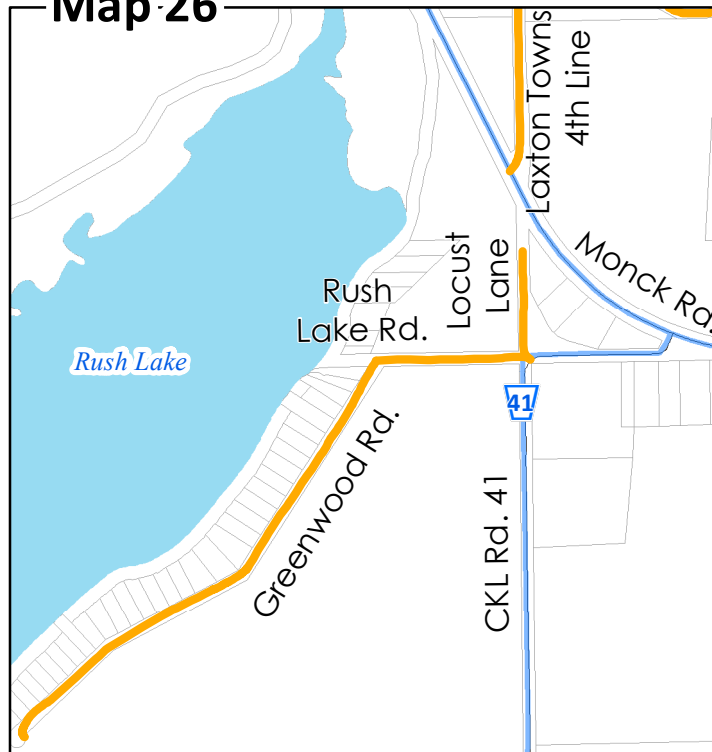
-  Gravel Roads

# City of Kawartha Lakes Gravel Roads (Inset Maps)

Map-25



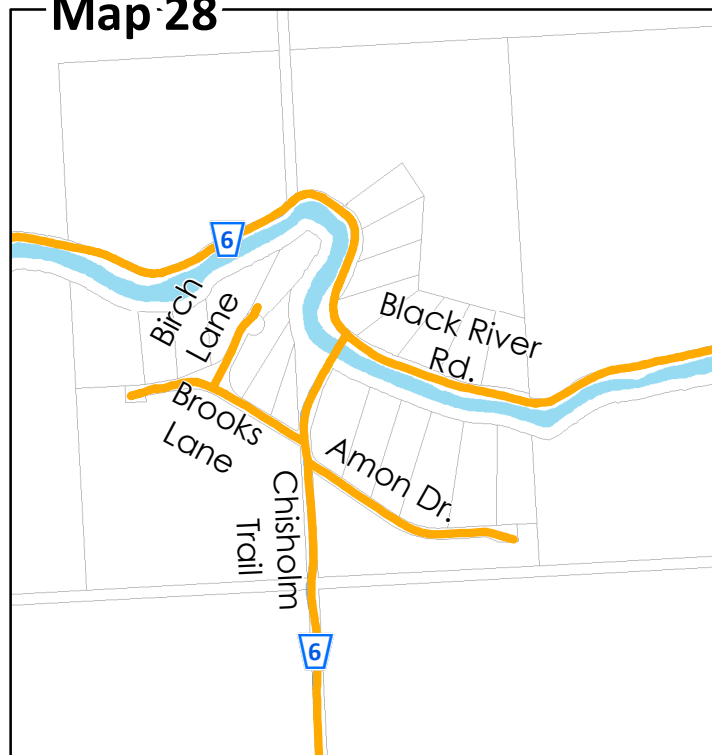
Map-26



Map-27



Map-28



May 2021  
Revision #: 0

Projection: (NAD 83) Universal Transverse Mercator  
Coordinate System: Lat/Long, Zone 17

Map produced by the City of Kawartha Lakes Engineering Department with data obtained under license. Reproduction without permission is prohibited.

The foregoing information is given for convenience only and it should be clearly understood that you must satisfy yourself as to whether the premises and the existing or proposed use thereof are, or would be, in conformity with all applicable by-laws and regulations of the municipality.





All distances and locations are approximate and are not of survey quality. This map is illustrative only. Do not rely on it as being a precise indicator of privately or publicly owned land, routes, locations or features, nor as a guide to navigate.



(Individual maps derived from Gravel Roads map published February 2021)

## Legend

### General Transportation Features

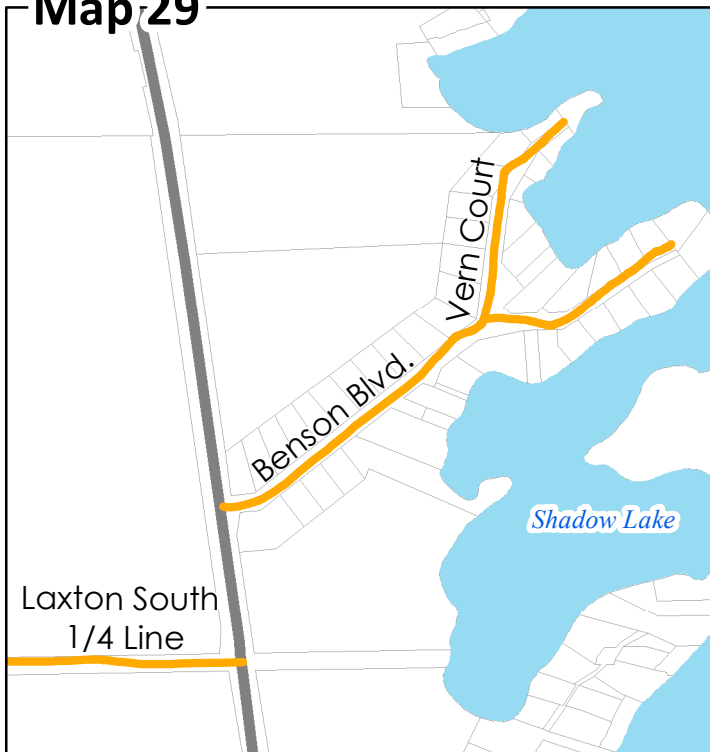
-  Major Routes - (Provincial) Highways
-  Major Routes - (Provincial) Arterial Roads
-  (Municipal) Arterial Roads
-  (Municipal) Local Roads

### Gravel Roads

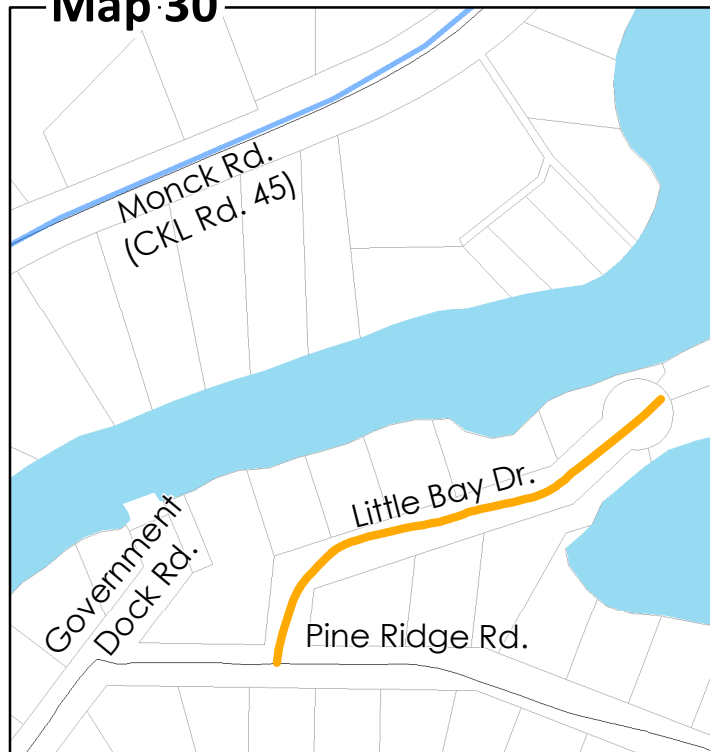
-  Gravel Roads

# City of Kawartha Lakes Gravel Roads (Inset Maps)

Map 29



Map 30



Map 31



Map 32



May 2021  
Revision #: 0

Projection: (NAD 83) Universal Transverse Mercator  
Coordinate System: Lat/Long, Zone 17

Map produced by the City of Kawartha Lakes Engineering Department with data obtained under license. Reproduction without permission is prohibited.

The foregoing information is given for convenience only and it should be clearly understood that you must satisfy yourself as to whether the premises and the existing or proposed use thereof are, or would be, in conformity with all applicable by-laws and regulations of the municipality.





All distances and locations are approximate and are not of survey quality. This map is illustrative only. Do not rely on it as being a precise indicator of privately or publicly owned land, routes, locations or features, nor as a guide to navigate.



(Individual maps derived from Gravel Roads map published February 2021)

## Legend

### General Transportation Features

-  Major Routes - (Provincial) Highways
-  Major Routes - (Provincial) Arterial Roads
-  (Municipal) Arterial Roads
-  (Municipal) Local Roads

### Gravel Roads

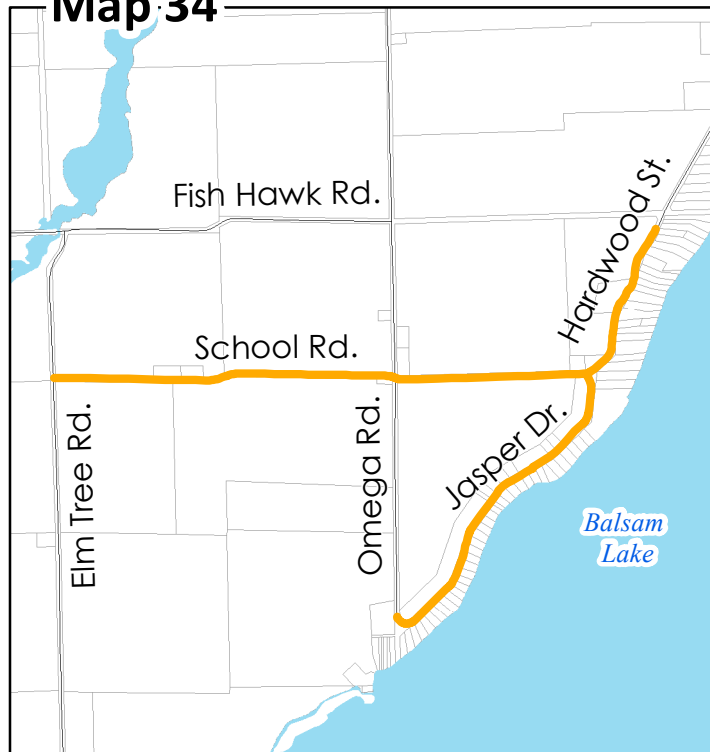
-  Gravel Roads

# City of Kawartha Lakes Gravel Roads (Inset Maps)

Map 33



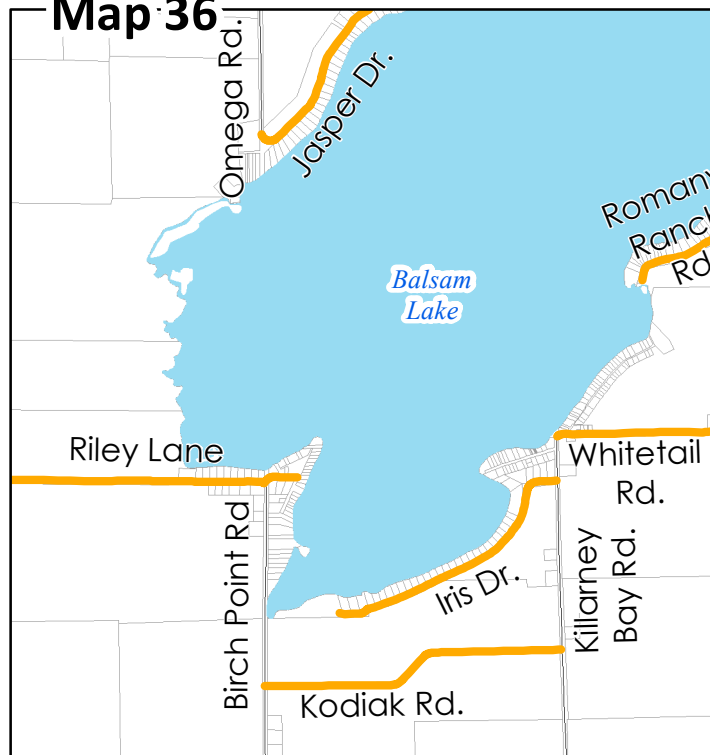
Map 34



Map 35



Map 36



May 2021  
Revision #: 0

Projection: (NAD 83) Universal Transverse Mercator  
Coordinate System: Lat/Long, Zone 17

Map produced by the City of Kawartha Lakes Engineering Department with data obtained under license. Reproduction without permission is prohibited.

The foregoing information is given for convenience only and it should be clearly understood that you must satisfy yourself as to whether the premises and the existing or proposed use thereof are, or would be, in conformity with all applicable by-laws and regulations of the municipality.





All distances and locations are approximate and are not of survey quality. This map is illustrative only. Do not rely on it as being a precise indicator of privately or publicly owned land, routes, locations or features, nor as a guide to navigate.



(Individual maps derived from Gravel Roads map published February 2021)

## Legend

### General Transportation Features

-  Major Routes - (Provincial) Highways
-  Major Routes - (Provincial) Arterial Roads
-  (Municipal) Arterial Roads
-  (Municipal) Local Roads

### Gravel Roads

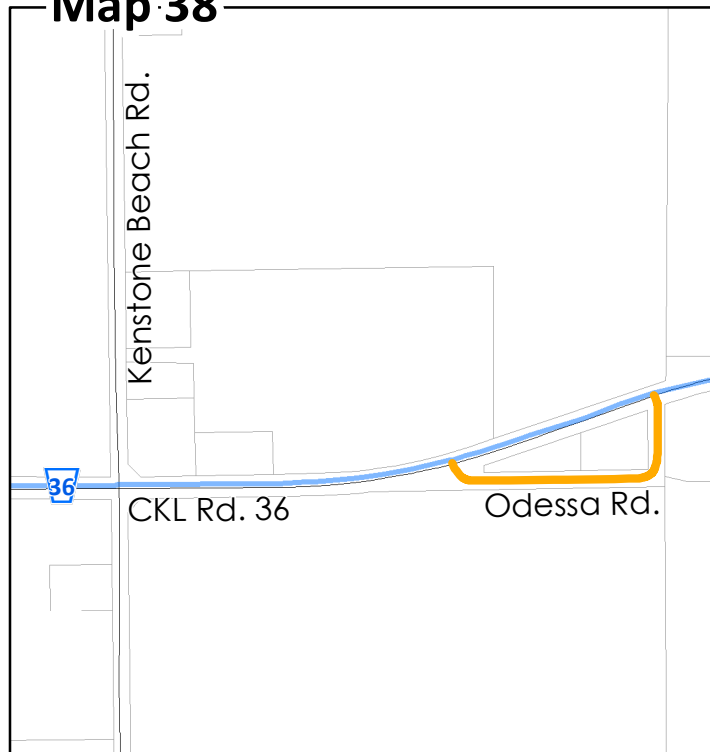
-  Gravel Roads

# City of Kawartha Lakes Gravel Roads (Inset Maps)

Map 37



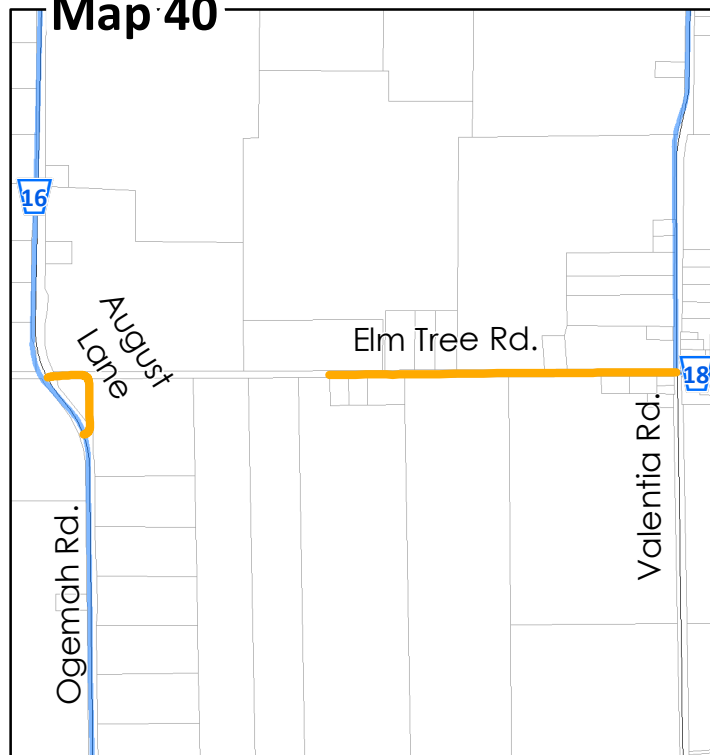
Map 38



Map 39



Map 40



May 2021  
Revision #: 0

Projection: (NAD 83) Universal Transverse Mercator  
Coordinate System: Lat/Long, Zone 17

Map produced by the City of Kawartha Lakes Engineering Department with data obtained under license. Reproduction without permission is prohibited.

The foregoing information is given for convenience only and it should be clearly understood that you must satisfy yourself as to whether the premises and the existing or proposed use thereof are, or would be, in conformity with all applicable by-laws and regulations of the municipality.

All distances and locations are approximate and are not of survey quality. This map is illustrative only. Do not rely on it as being a precise indicator of privately or publicly owned land, routes, locations or features, nor as a guide to navigate.



(Individual maps derived from Gravel Roads map published February 2021)

## Legend

### General Transportation Features

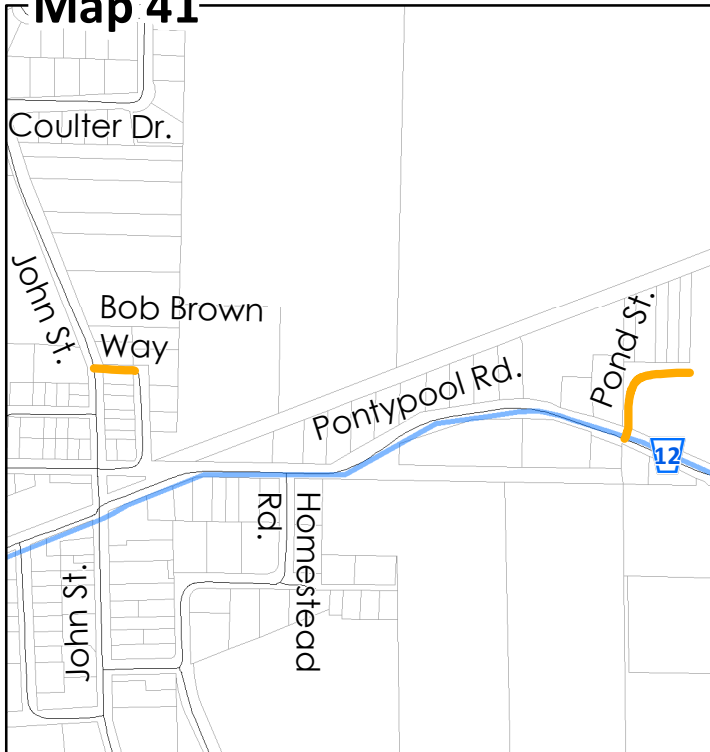
- Major Routes - (Provincial) Highways
- Major Routes - (Provincial) Arterial Roads
- (Municipal) Arterial Roads
- (Municipal) Local Roads

### Gravel Roads

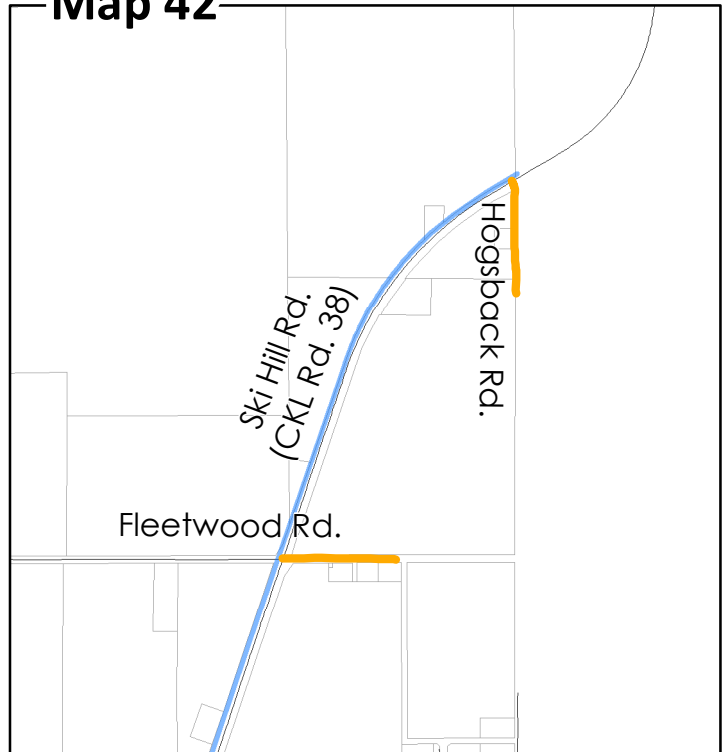
- Gravel Roads

# City of Kawartha Lakes Gravel Roads (Inset Maps)

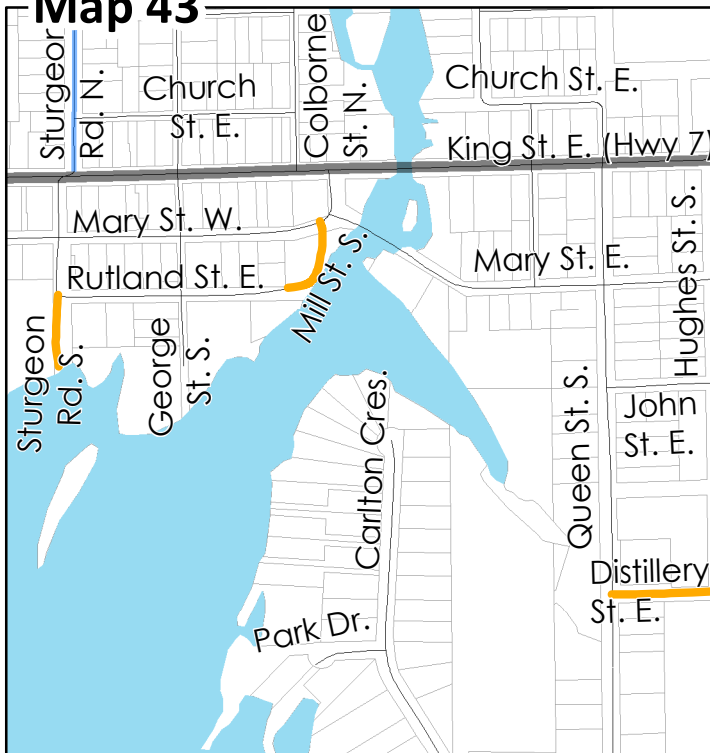
Map 41



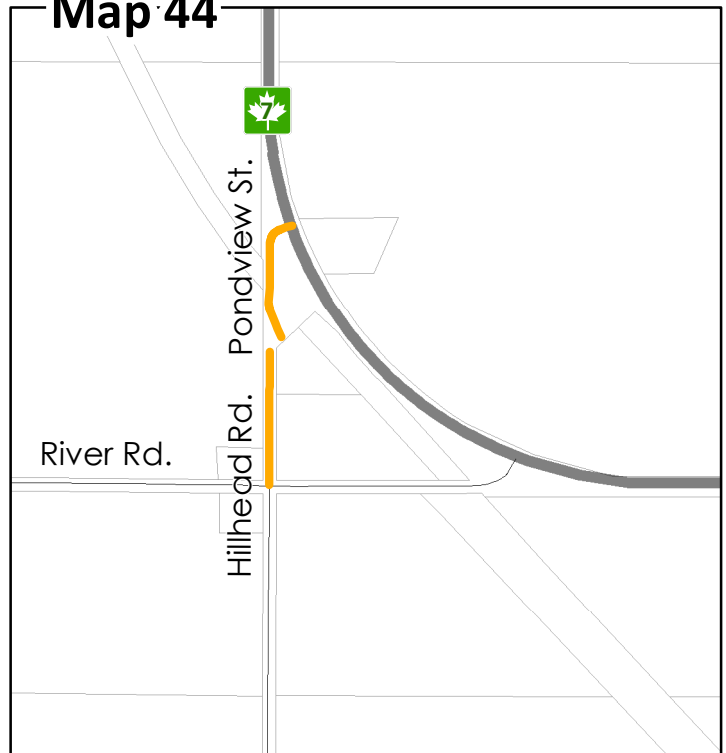
Map 42



Map 43



Map 44



May 2021  
Revision #: 0

Projection: (NAD 83) Universal Transverse Mercator  
Coordinate System: Lat/Long, Zone 17

Map produced by the City of Kawartha Lakes Engineering Department with data obtained under license. Reproduction without permission is prohibited.

The foregoing information is given for convenience only and it should be clearly understood that you must satisfy yourself as to whether the premises and the existing or proposed use thereof are, or would be, in conformity with all applicable by-laws and regulations of the municipality.




All distances and locations are approximate and are not of survey quality. This map is illustrative only. Do not rely on it as being a precise indicator of privately or publicly owned land, routes, locations or features, nor as a guide to navigate.



(Individual maps derived from Gravel Roads map published February 2021)

## Legend

### General Transportation Features

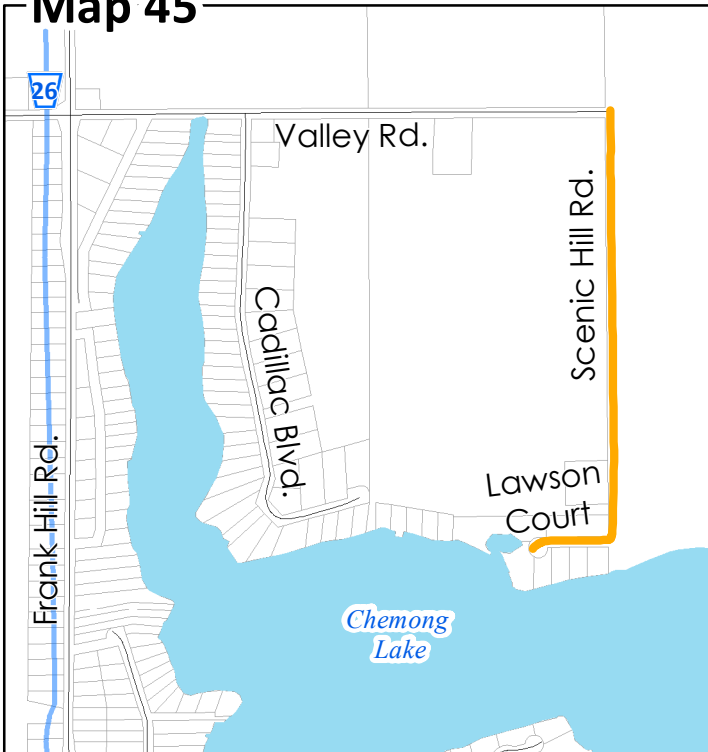
-  Major Routes - (Provincial) Highways
-  Major Routes - (Provincial) Arterial Roads
-  (Municipal) Arterial Roads
-  (Municipal) Local Roads

### Gravel Roads

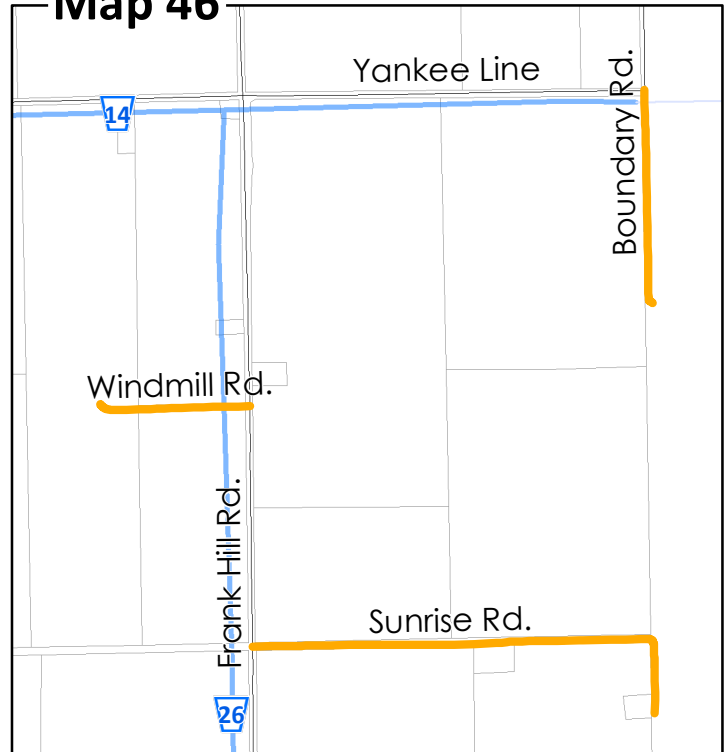
-  Gravel Roads

# City of Kawartha Lakes Gravel Roads (Inset Maps)

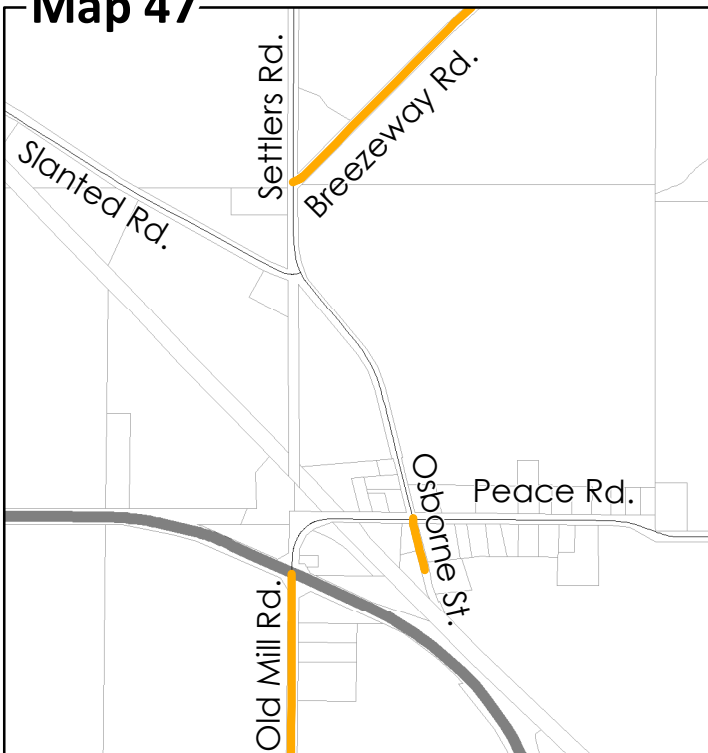
Map 45



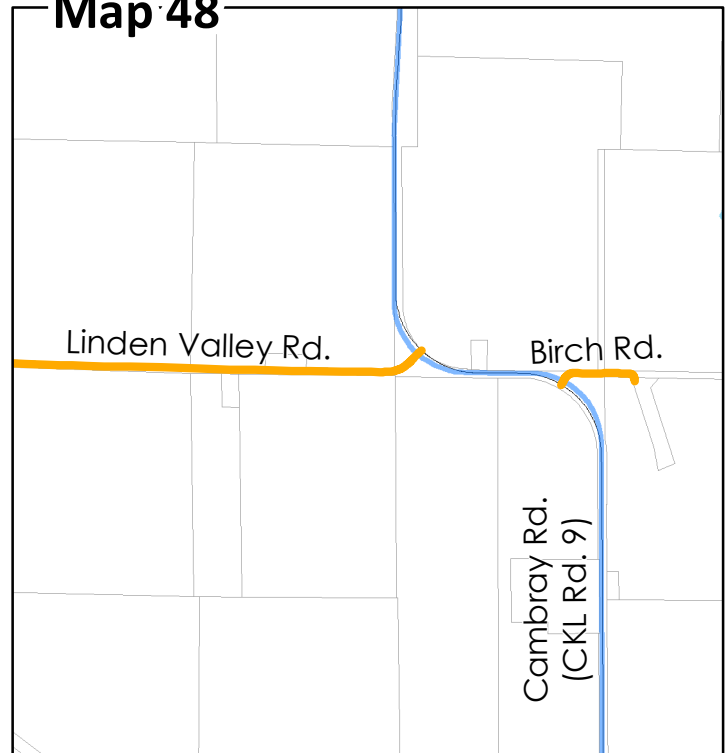
Map 46



Map 47



Map 48



May 2021  
Revision #: 0

Projection: (NAD 83) Universal Transverse Mercator  
Coordinate System: Lat/Long, Zone 17

Map produced by the City of Kawartha Lakes Engineering Department with data obtained under license. Reproduction without permission is prohibited.

The foregoing information is given for convenience only and it should be clearly understood that you must satisfy yourself as to whether the premises and the existing or proposed use thereof are, or would be, in conformity with all applicable by-laws and regulations of the municipality.

All distances and locations are approximate and are not of survey quality. This map is illustrative only. Do not rely on it as being a precise indicator of privately or publicly owned land, routes, locations or features, nor as a guide to navigate.



(Individual maps derived from Gravel Roads map published February 2021)

## Legend

### General Transportation Features

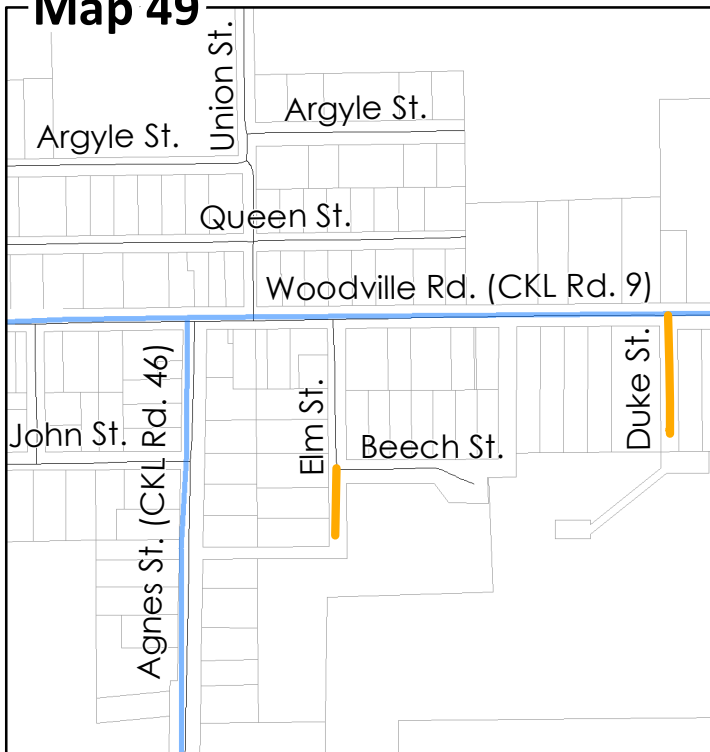
- Major Routes - (Provincial) Highways
- Major Routes - (Provincial) Arterial Roads
- (Municipal) Arterial Roads
- (Municipal) Local Roads

### Gravel Roads

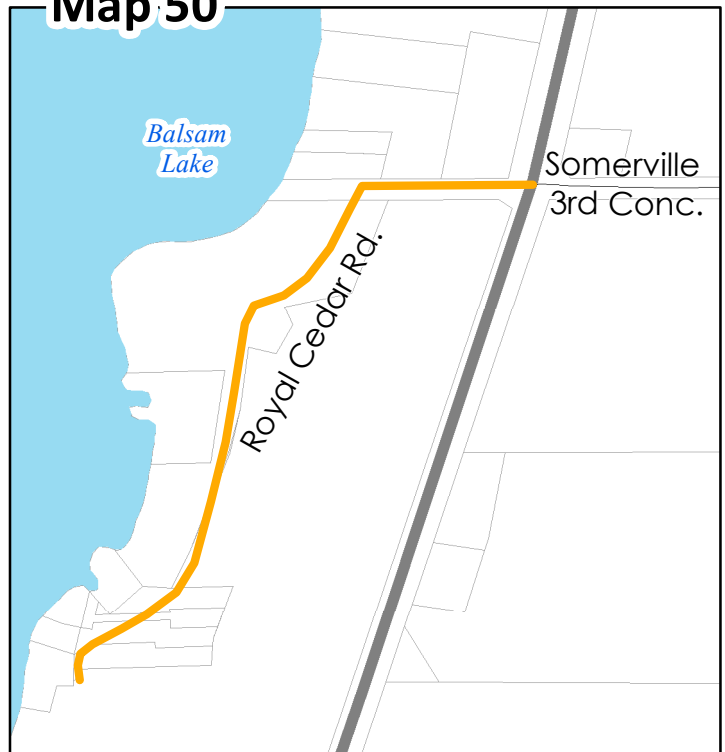
- Gravel Roads

# City of Kawartha Lakes Gravel Roads (Inset Maps)

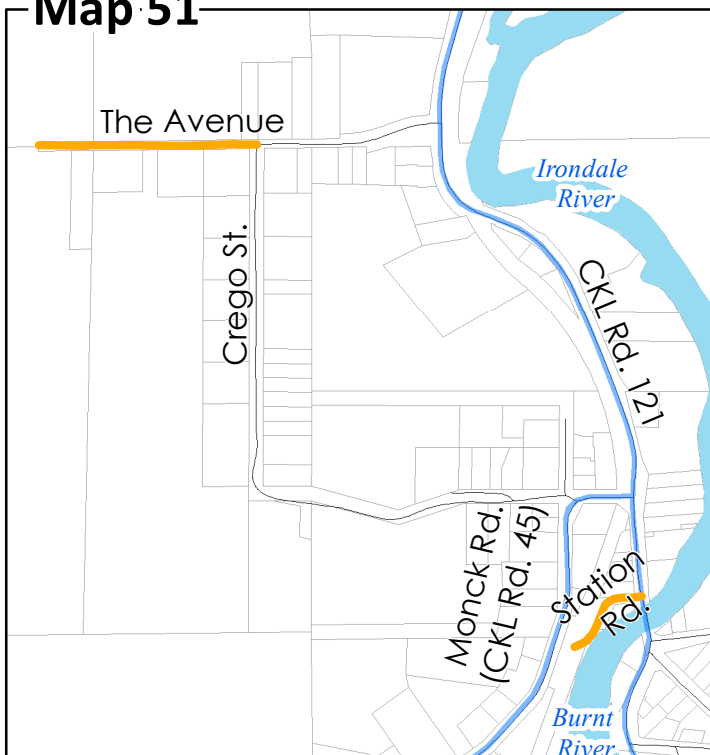
Map 49



Map 50



Map 51



May 2021  
Revision #: 0

Projection: (NAD 83) Universal Transverse Mercator  
Coordinate System: Lat/Long, Zone 17

Map produced by the City of Kawartha Lakes Engineering Department with data obtained under license. Reproduction without permission is prohibited.

The foregoing information is given for convenience only and it should be clearly understood that you must satisfy yourself as to whether the premises and the existing or proposed use thereof are, or would be, in conformity with all applicable by-laws and regulations of the municipality.

All distances and locations are approximate and are not of survey quality. This map is illustrative only. Do not rely on it as being a precise indicator of privately or publicly owned land, routes, locations or features, nor as a guide to navigate.



(Individual maps derived from Gravel Roads map published February 2021)

## Legend

### General Transportation Features

-  Major Routes - (Provincial) Highways
-  Major Routes - (Provincial) Arterial Roads
-  (Municipal) Arterial Roads
-  (Municipal) Local Roads

### Gravel Roads

-  Gravel Roads