

A19852

BY-LAW NUMBER 1465

A BY-LAW FOR THE STOPPING UP AND AUTHORIZING THE CONVEYANCE OF PART OF THE ROAD ALLOWANCE LYING BETWEEN CONCESSIONS "B" AND "C" AND EXTENDING THROUGH PART OF LOT 23 IN THE SAID TOWNSHIP OF MARIPOSA.

WHEREAS the Municipal Act R.S.O. 1960, Chapter 249, Section 459 provides that the Council of a Municipality may pass a By-Law for stopping up any highway or part of a highway and for selling the soil and freehold of a stopped up highway or part of a highway.

AND WHEREAS that portion of the Road Allowance as outlined in Red on the Surveyor's plan attached is an unopened road allowance.

AND WHEREAS it is adviseable and expedient to stop up and close up the said portion of the said Road Allowance and to convey same to the abutting owners thereof.

AND WHEREAS notice of the passing of this By-Law has been published once a week for four successive weeks as required by law, and the saids notice has been posted for at least one month in six of the most public places in the immediate neighbourhood of the said portion of the said Road Allowance.

AND WHEREAS the Council of the Township of Mariposa has heard in person or by Counsel, solicitor or agent, all persons whose lands might be prejudicially effected by the passing of this By-Law and who petitioned to be heard.

NOW THEREFORE the Council of the Corporation of the Township of Mariposa enacts as follows:

1. That that portion of the Road Allowance as shown outlined in Red on the Surveyor's plan attached, and more particularly described in Schedule "A" attached, be and the same is hereby closed and stopped up.

2. That the reeve and the Clerk of the Township of Mariposa be, and they are authorized hereby to execute under the corporate seal of the Township of Mariposa and to deliver to the owner or owners of the lands abutting the said Road Allowance, a conveyance of a portion or portions of the Road Allowance above described.

THIS BY-LAW will come into full force and effect upon receiving third reading and being passed by the Council of the Township of Mariposa, receiving confirmation by a By-Law of the County of Victoria and receiving approval of the Lieutenant Governor for the Province of Ontario sitting in Council.

Read a First and Second time

this 17th Day of March A.D. 1969) "Charles L. Stevenson"
Reeve

"George Greenway"
Clerk



Read a Third time and Passed

this 5th Day of May A.D. 1969) "Charles L. Stevenson"
Reeve

"George Greenway"
Clerk

CORPORATE SEAL

I, George W. Greenway, Clerk, Township of Mariposa, do hereby certify that the above is a true and correct copy of By-Law Number 1465 passed at the Village of Oakwood, on the 5th day of May, 1969.



George W. Greenway
Clerk, Township of Mariposa

BY-LAW NUMBER 2005

A BY-LAW TO CONFIRM BY-LAW NUMBER 1465 OF THE TOWNSHIP OF MARIPOSA FOR STOPPING UP AND AUTHORIZING THE CONVEYANCE OF PART OF THE ROAD ALLOWANCE LYING BETWEEN CONCESSION "B" AND "C" AND EXTENDING THROUGH PART OF LOT 23 IN THE SAID TOWNSHIP OF MARIPOSA.

WHEREAS the Municipal Council of the Township of Mariposa did on the 5th day of May 1969 pass a By-Law in the following terms that is to say:

BY-LAW NUMBER 1465

A BY-LAW FOR THE STOPPING UP AND AUTHORIZING THE CONVEYANCE OF PART OF THE ROAD ALLOWANCE LYING BETWEEN CONCESSIONS "B" AND "C" AND EXTENDING THROUGH PART OF LOT 23 IN THE SAID TOWNSHIP OF MARIPOSA.

WHEREAS the Municipal Act R.S.O. 1960, Chapter 249, Section 459 provides that the Council of a Municipality may pass a By-Law for stopping up any highway or part of a highway and for selling the soil and freehold of a stopped up highway or part of a highway.

AND WHEREAS that portion of the Road Allowance as outlined in Red on the Surveyor's plan attached is an unopened road allowance.

AND WHEREAS it is adviseable and expedient to stop up and close up the said portion of the said Road Allowance and to convey same to the abutting owners thereof.

AND WHEREAS notice of the passing of this By-Law has been published once a week for four successive weeks as required by law, and the said notice has been posted for at least one month in six of the most public places in the immediate neighbourhood of the said portion of the said Road Allowance.

AND WHEREAS the Council of the Township of Mariposa has heard in person or by Counsel, solicitor or agent, all persons whose lands might be prejudicially effected by the passing of this By-Law and who petitioned to be heard.

4

NOW THEREFORE the Council of the Corporation of the Township of Mariposa enacts as follows:

1. That that portion of the Road Allowance as shown outlined in Red on the Surveyor's plan attached, and more particularly described in Schedule "A" attached, be and the same is hereby closed and stopped up.

2. That the reeve and the Clerk of the Township of Mariposa be, and they are authorized hereby to execute under the corporate seal of the Township of Mariposa and to deliver to the owner or owners of the lands abutting the said Road Allowance, a conveyance of a portion or portions of the Road Allowance above described.

THIS BY-LAW will come into full force and effect upon receiving third reading and being passed by the Council of the Township of Mariposa, receiving confirmation by a By-Law of the County of Victoria and receiving approval of the Lieutenant Governor for the Province of Ontario sitting in Council.

Read a First and Second time

this 17th Day of March A.D. 1969) "Charles L. Stevenson"
Reeve

"George Greenway"
Clerk

Read a Third time and Passed

this 5th Day of May A.D. 1969) "Charles L. Stevenson"
Reeve

"George Greenway"
Clerk

CORPORATE SEAL

AND WHEREAS the Municipal Council passed said By-Law under the authority of and in compliance with the provisions of Section 459 and Section 460, and Section 462 of the Municipal Act R.S.O. 1960, Chapter 249.

AND WHEREAS it is expedient and necessary that the said By-Law should be confirmed in compliance with the provisions of subsection 6 of Section 459 of the Municipal Act R.S.O. 1960 Chapter 249.

NOW THEREFORE the Council of the Corporation of the
County of Victoria enacts as follows:

1. That the said By-Law Number 1465 of the
Corporation of the Township of Mariposa be and the same is
hereby confirmed.

PASSED at Lindsay this 13th day of June A.D. 1969.


CORPORATE SEAL

(Signed - F. W. Weldon) (Signed - M. Hutchinson)

Clerk

Warden

I, Clare McKay, Clerk of the County of Victoria,
do hereby certify that the above is a true and correct copy
of By-Law Number 2005 passed at Lindsay on the 13th day of
June A.D. 1969.


Clare McKay
Clerk, County of Victoria





ONTARIO


EXECUTIVE COUNCIL OFFICE

OC-3399/71

Copy of an Order-in-Council approved by
His Honour the Lieutenant Governor, dated the 18th
day of November, A.D. 1971.

Upon the recommendation of the Honourable
the Minister of Municipal Affairs, the Committee of
Council advise that pursuant to the provisions of
subsection 3 of section 443 of The Municipal Act, your
Honour approve By-law No. 1465 of the Township of
Mariposa, in the County of Victoria, as it relates
to the closing of part of the original allowance
for road between Lot 23, Concession B and Lot 23,
Concession C in the Township of Mariposa, as more
particularly described in the aforementioned by-law.

Certified,


Clerk, Executive Council.

7

SCHEDULE "A"

ALL AND SINGULAR that certain parcel or tract of land and premises, situate, lying and being in the Township of Mariposa and being composed of the Road Allowance between Lot 23, Concession "B" and Lot 23, Concession "C" and being more particularly described as follows:

COMMENCING at the South West angle of Lot 23, Concession "B",

THENCE North 72 degrees 31 minutes East along the Southerly limit of Lot 23, Concession "B" a distance of 1,350 feet, more or less, to the high water mark of Lake Scugog.

THENCE South-westerly along the high water mark of Lake Scugog a distance of 120 feet, more or less, to the Northerly limit of Lot 23, Concession "C",

THENCE South 72 degrees 31 minutes West along the Northerly limit of said Lot 23, Concession "C" a distance of 1,250 feet, more or less, to a point being the North West angle of said Lot 23, Concession "C".

THENCE North 17 degrees 29 minutes West along the westerly limit of Lot 23, a distance of 66 feet, more or less, to the point of commencement.



TOWNSHIP OF MARIPOSA

ROAD CLOSING BY-LAW

#1465

A19852

No.
Registry Division of Victoria (No. 57)
I CERTIFY that this instrument is registered as of

10:15
DEC 17 1971

in the
Registry Office
at Lindsay,
Ontario.

W. D. Swain
REGISTRAR
Hk

R. Hull

THE
FICE

ml
A19852
5 May 1969
10:15 17 Dec. 1971

*Council of Corporation
of Township of Mariposa*

NO. 0-1465-66C

By-law No. 1465
(3)

Clearing

*St. Rd. All new lot ~~23~~
lot 23, con. B & lot 23
con. C - bounded as shown
on plan attached*

*Fulton & Co
Sunderby*

Mariposa
25

MESSRS. FULTON, McQUARRIE, HILL,
WALDEN & SWAIN
Barristers & Solicitors
14 Lindsay Street North
Lindsay, Ontario

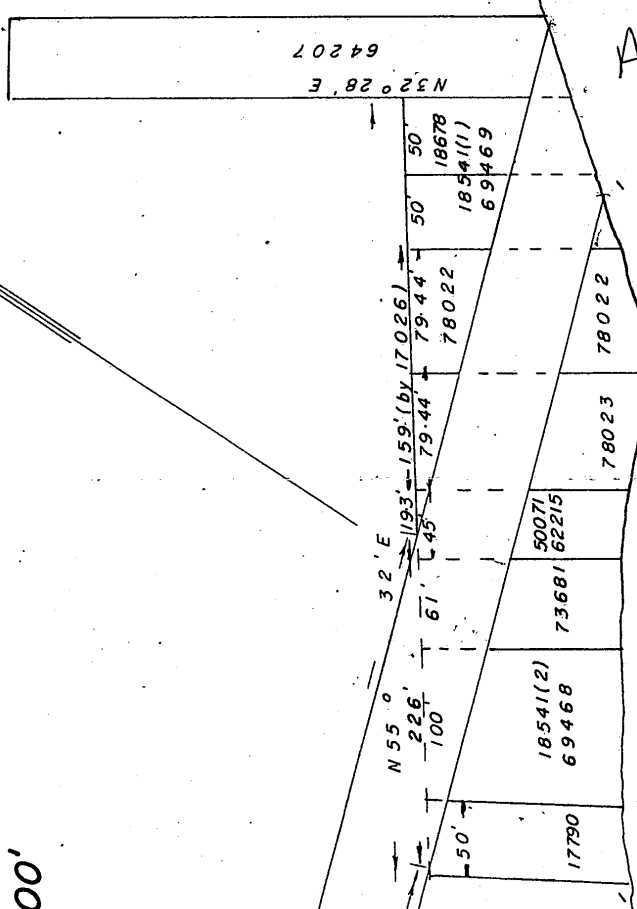


COMPILED PLAN
SHOWING RELATIONSHIP OF THE
ALLCE. FOR ROAD BETWEEN CON. B & C
WITH REG. INSTS. ON PARTS OF LOT 23 CON. B & C
TOWNSHIP OF MARIPOSA
SCALE: 1" = 100'

S.W. ANGLE
LOT 23, CON. B

ROAD ALLOWANCE
N 72° 31' E 1013.4'
LOT 23 CON. B
BETWEEN CONS.
LOT 23 CON. C
N 72° 31' E 797.3'

N.W. ANGLE
LOT 23, CON. C



A19882

SCUGOG LAKE

SMITH & SMITH O.L.S.
P.O. BOX 24, LINDSAY
JANUARY 31, 1968

per: *G. E. Smith* O.L.S.