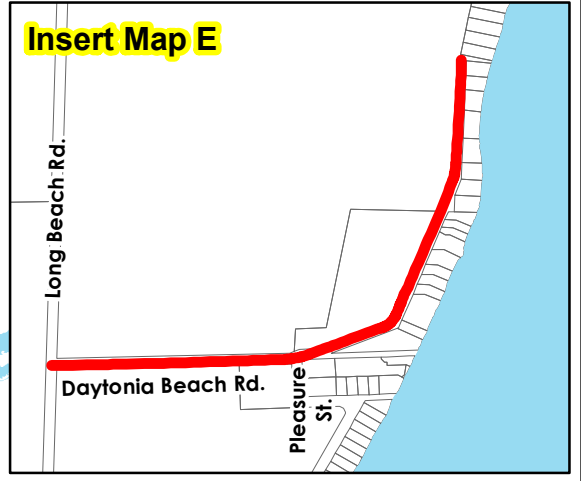
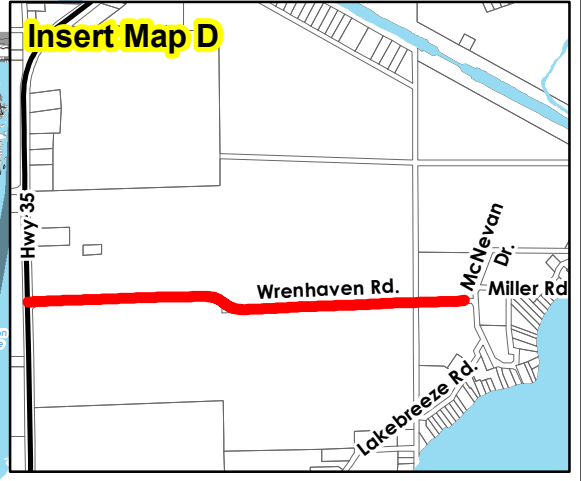
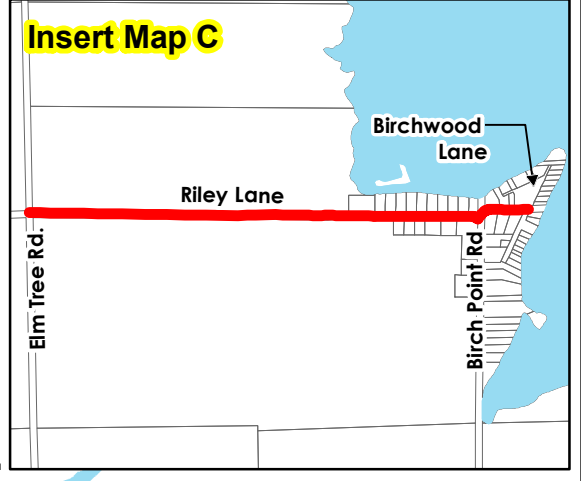
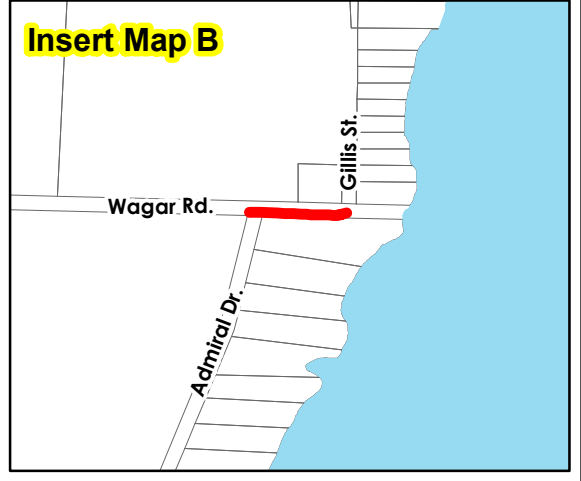
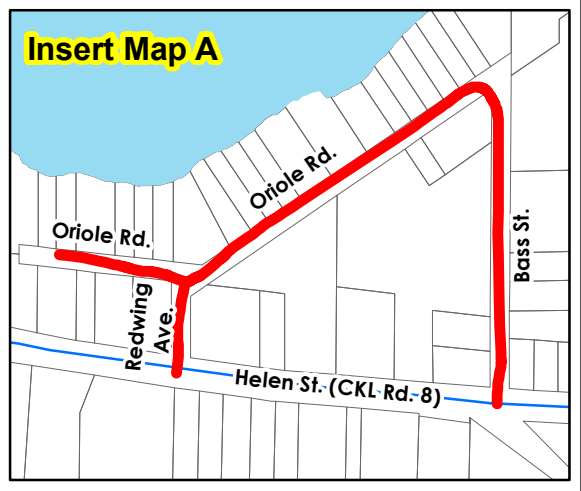
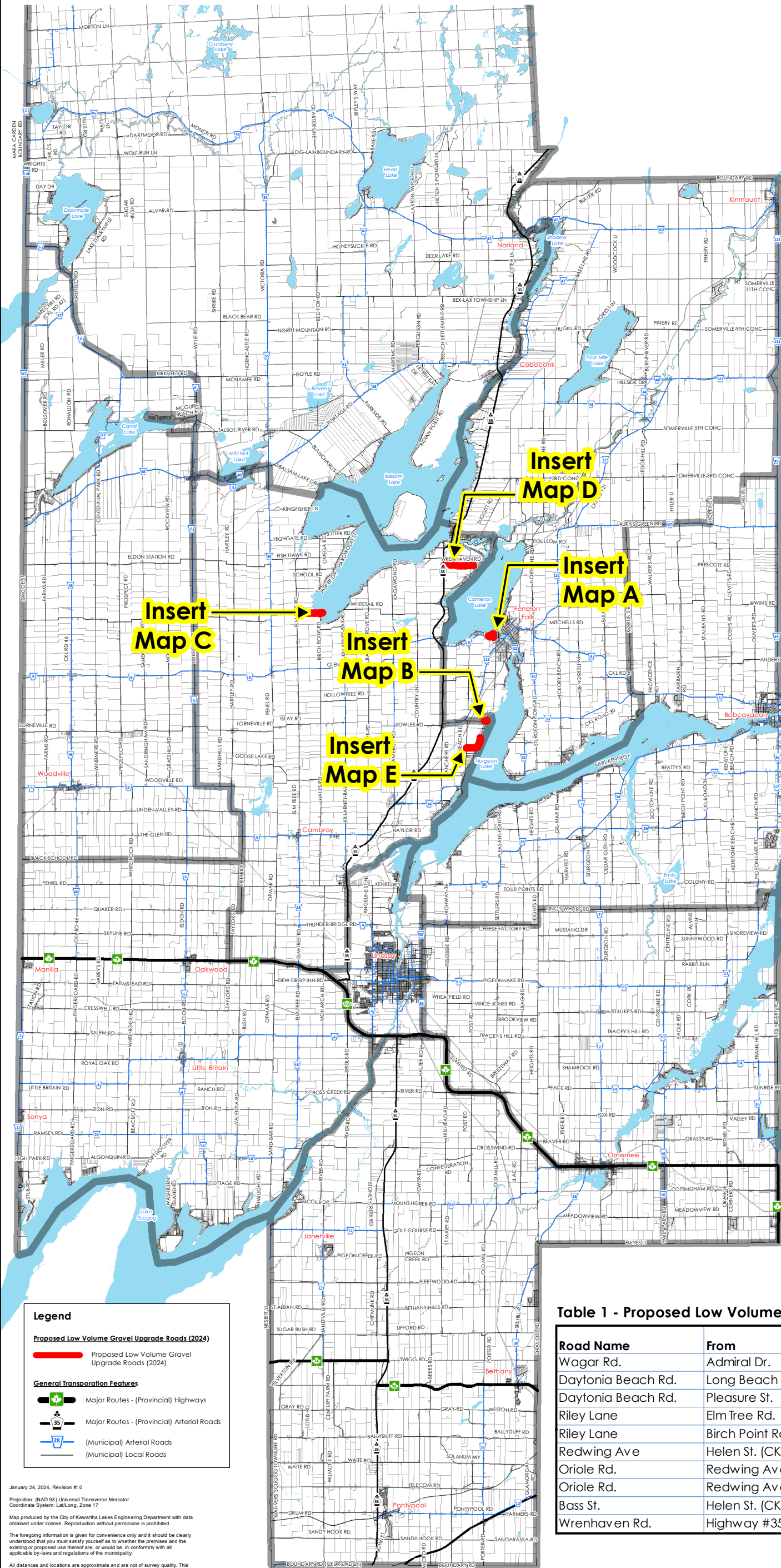


City of Kawartha Lakes Proposed 2024 Low Volume Gravel Road Upgrade Program



Legend

Proposed Low Volume Gravel Upgrade Roads (2024)

Proposed Low Volume Gravel Upgrade Roads (2024)

General Transportation Features

Major Routes - (Provincial) Highways

Major Routes - (Provincial) Arterial Roads

(Municipal) Arterial Roads

(Municipal) Local Roads

Table 1 - Proposed Low Volume Gravel Upgrade Roads (2024)

Road Name	From	To	Length (km)
Wagar Rd.	Admiral Dr.	Gillis St.	0.14
Daytonia Beach Rd.	Long Beach Rd.	Pleasure St.	0.46
Daytonia Beach Rd.	Pleasure St.	North End	0.72
Riley Lane	Elm Tree Rd.	Birchpoint Rd.	1.30
Riley Lane	Birch Point Rd	Birchwood Lane	0.16
Redwing Ave	Helen St. (CKL Rd. 8)	Oriole Rd.	0.06
Oriole Rd.	Redwing Ave.	Bass St.	0.23
Oriole Rd.	Redwing Ave.	West End	0.08
Bass St.	Helen St. (CKL Rd. 8)	Oriole Rd.	0.20
Wrenhaven Rd.	Highway #35	McNevan Dr.	1.66

January 24, 2024, Revision # 0
 Projection: (NAD 83) Universal Transverse Mercator
 Coordinate System: UTM, Zone 17
 Map produced by the City of Kawartha Lakes Engineering Department with data obtained under license. Reproduction without permission is prohibited.
 The foregoing information is given for convenience only and it should be clearly understood that you must satisfy yourself as to whether the premises and the existing or proposed use thereof, or would be, in conformity with all applicable by-laws and regulations of the municipality.
 All distances and locations are approximate and are not of survey quality. This map is illustrative only. Do not rely on it as being a precise indicator of privately or publicly owned land, routes, locations or features, nor as a guide to navigate.