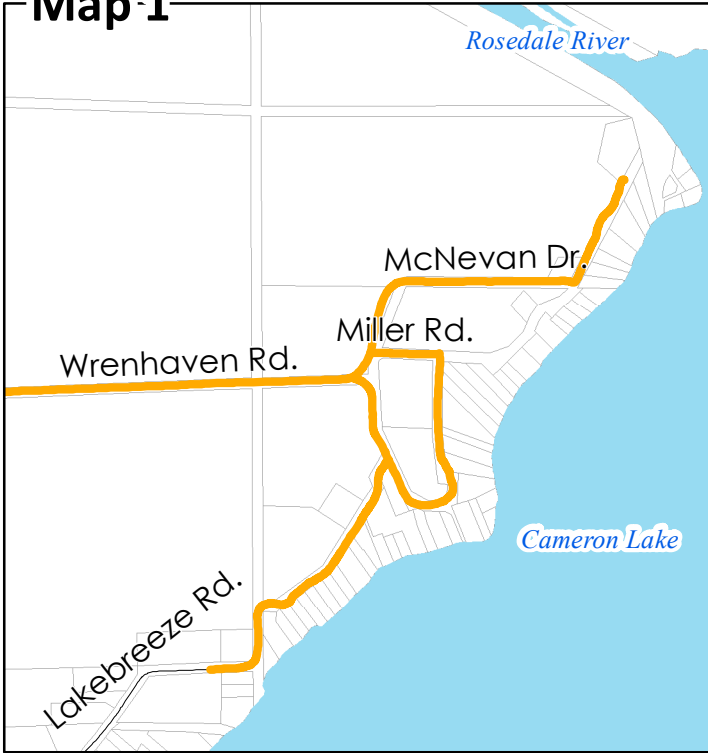
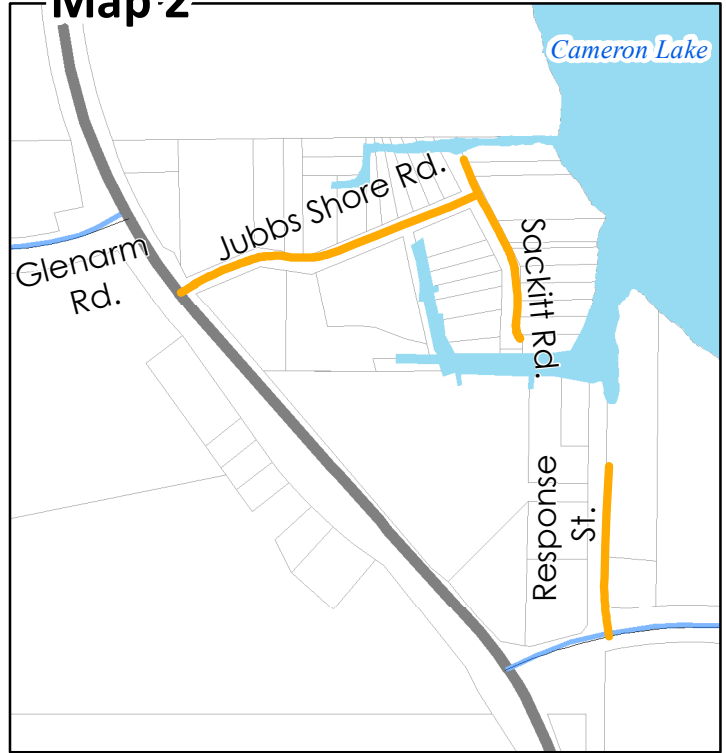


# City of Kawartha Lakes Gravel Roads (Inset Maps)

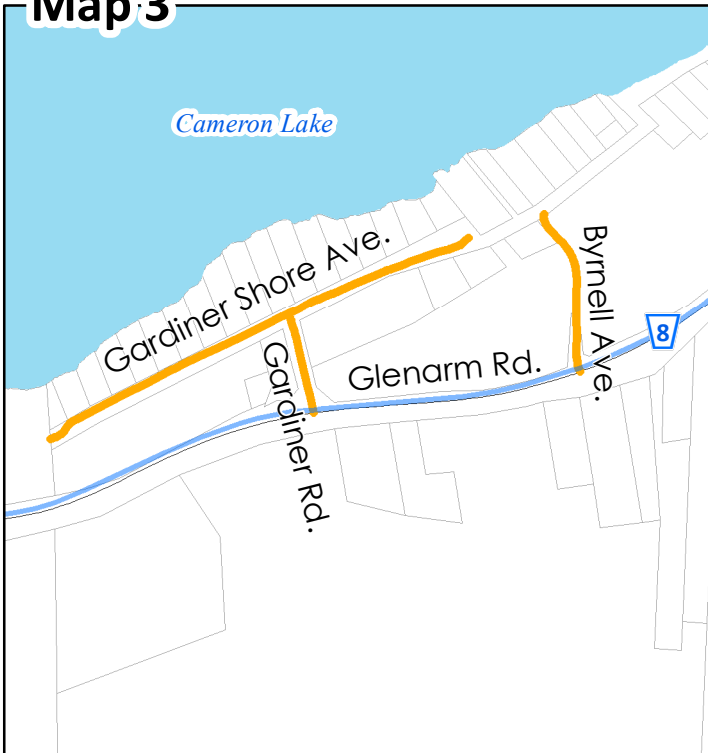
Map 1



Map 2



Map 3



Map 4



May 2021  
Revision #: 0  
Projection: (NAD 83) Universal Transverse Mercator  
Coordinate System: Lat/Long, Zone 17  
Map produced by the City of Kawartha Lakes Engineering Department with data obtained under license. Reproduction without permission is prohibited.  
The foregoing information is given for convenience only and it should be clearly understood that you must satisfy yourself as to whether the premises and the existing or proposed use thereof are, or would be, in conformity with all applicable by-laws and regulations of the municipality.  
All distances and locations are approximate and are not of survey quality. This map is illustrative only. Do not rely on it as being a precise indicator of privately or publicly owned land, routes, locations or features, nor as a guide to navigate.



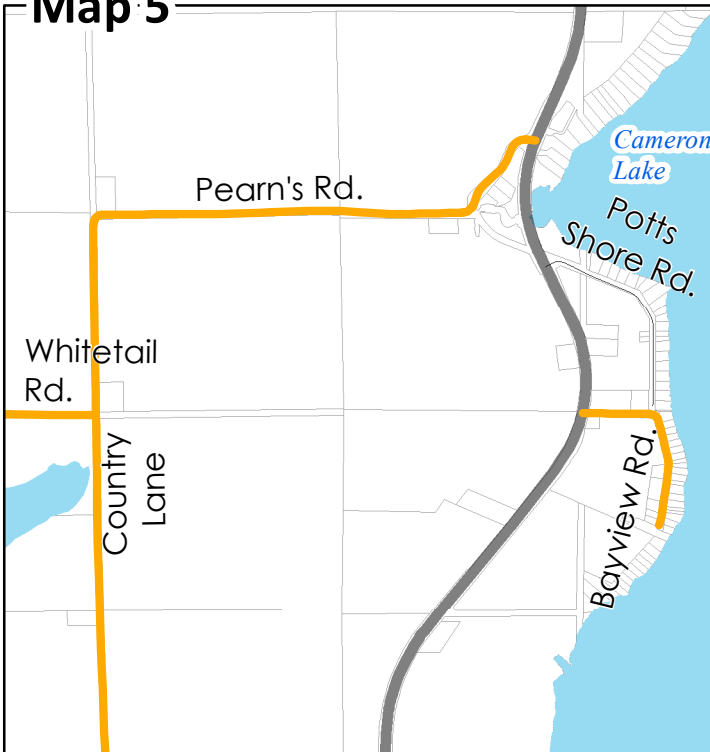
(Individual maps derived from Gravel Roads map published February 2021)

**Legend**

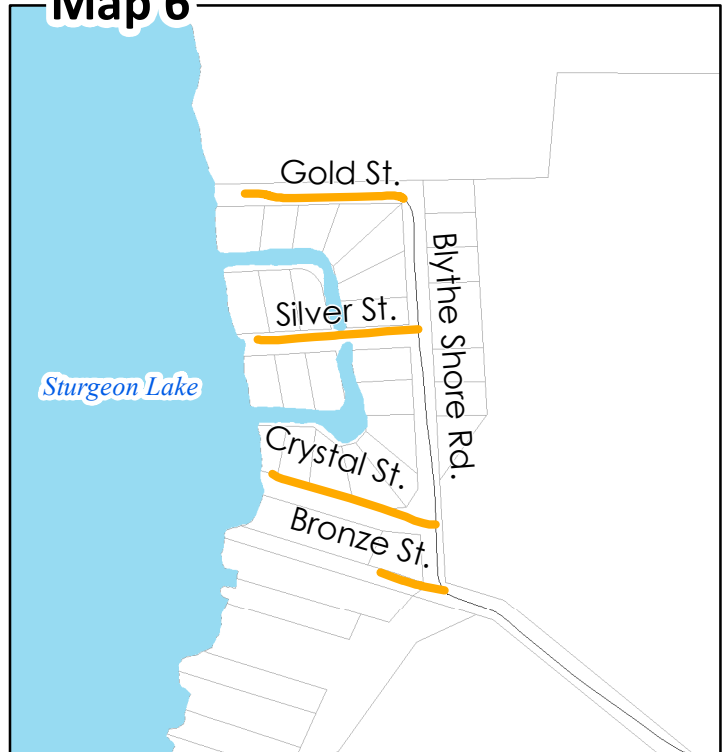
General Transportation Features		Gravel Roads
	Major Routes - (Provincial) Highways	Gravel Roads
	Major Routes - (Provincial) Arterial Roads	
	(Municipal) Arterial Roads	
	(Municipal) Local Roads	

# City of Kawartha Lakes Gravel Roads (Inset Maps)

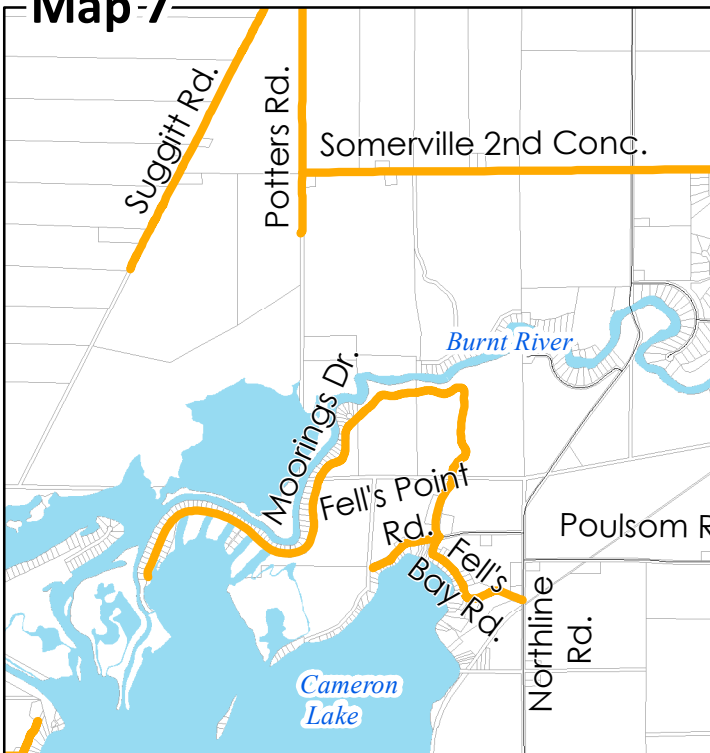
**Map 5**



**Map 6**



**Map 7**



**Map 8**



May 2021  
Revision #: 0  
Projection: (NAD 83) Universal Transverse Mercator  
Coordinate System: Lat/Long, Zone 17  
Map produced by the City of Kawartha Lakes Engineering Department with data obtained under license. Reproduction without permission is prohibited.  
The foregoing information is given for convenience only and it should be clearly understood that you must satisfy yourself as to whether the premises and the existing or proposed use thereof are, or would be, in conformity with all applicable by-laws and regulations of the municipality.  
All distances and locations are approximate and are not of survey quality. This map is illustrative only. Do not rely on it as being a precise indicator of privately or publicly owned land, routes, locations or features, nor as a guide to navigate.



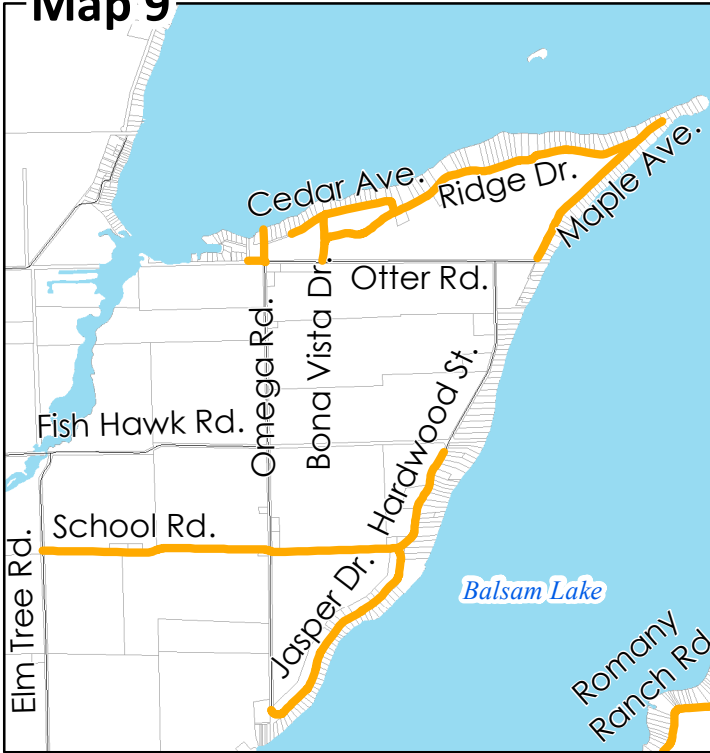
(Individual maps derived from Gravel Roads map published February 2021)

**Legend**

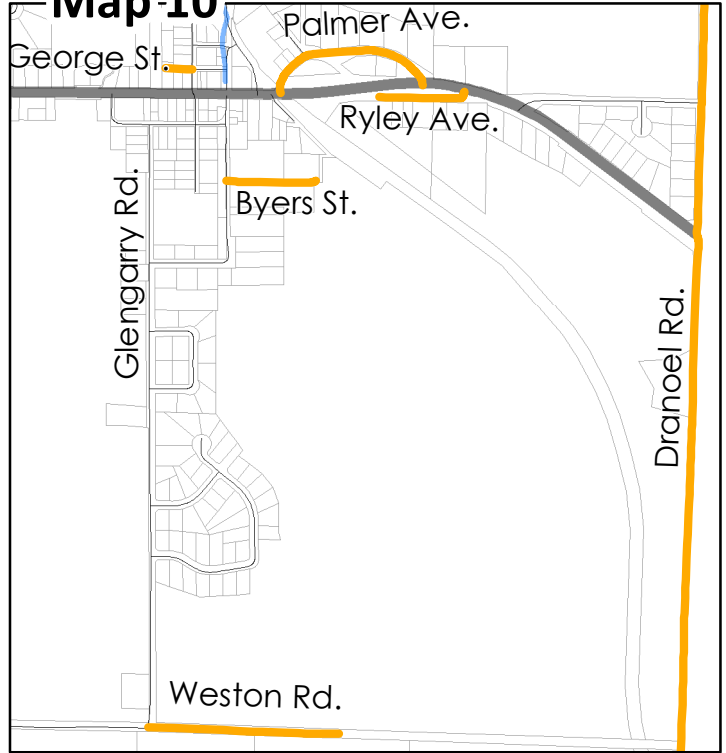
General Transportation Features		Gravel Roads
	Major Routes - (Provincial) Highways	Gravel Roads
	Major Routes - (Provincial) Arterial Roads	
	(Municipal) Arterial Roads	
	(Municipal) Local Roads	

# City of Kawartha Lakes Gravel Roads (Inset Maps)

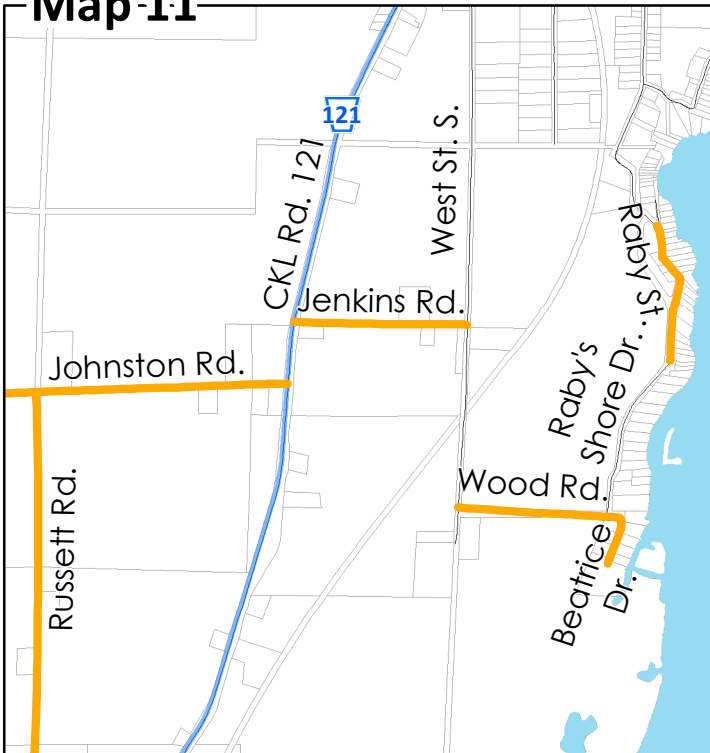
**Map 9**



**Map-10**



**Map-11**



**Map-12**



May 2021  
Revision #: 0  
Projection: (NAD 83) Universal Transverse Mercator  
Coordinate System: Lat/Long, Zone 17  
Map produced by the City of Kawartha Lakes Engineering Department with data obtained under license. Reproduction without permission is prohibited.  
The foregoing information is given for convenience only and it should be clearly understood that you must satisfy yourself as to whether the premises and the existing or proposed use thereof are, or would be, in conformity with all applicable by-laws and regulations of the municipality.  
All distances and locations are approximate and are not of survey quality. This map is illustrative only. Do not rely on it as being a precise indicator of privately or publicly owned land, routes, locations or features, nor as a guide to navigate.



(Individual maps derived from Gravel Roads map published February 2021)

**Legend**

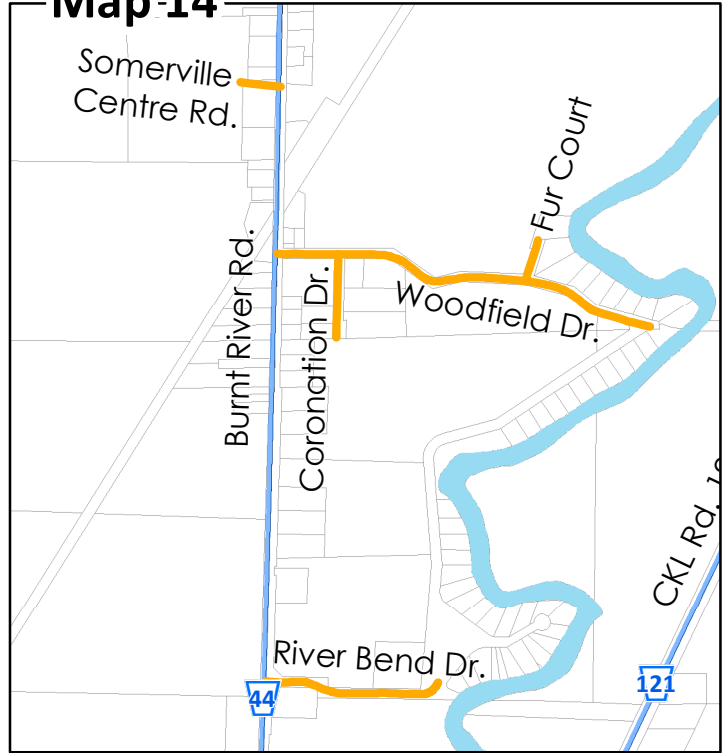
General Transportation Features		Gravel Roads
	Major Routes - (Provincial) Highways	Gravel Roads
	Major Routes - (Provincial) Arterial Roads	
	(Municipal) Arterial Roads	
	(Municipal) Local Roads	

# City of Kawartha Lakes Gravel Roads (Inset Maps)

**Map-13**



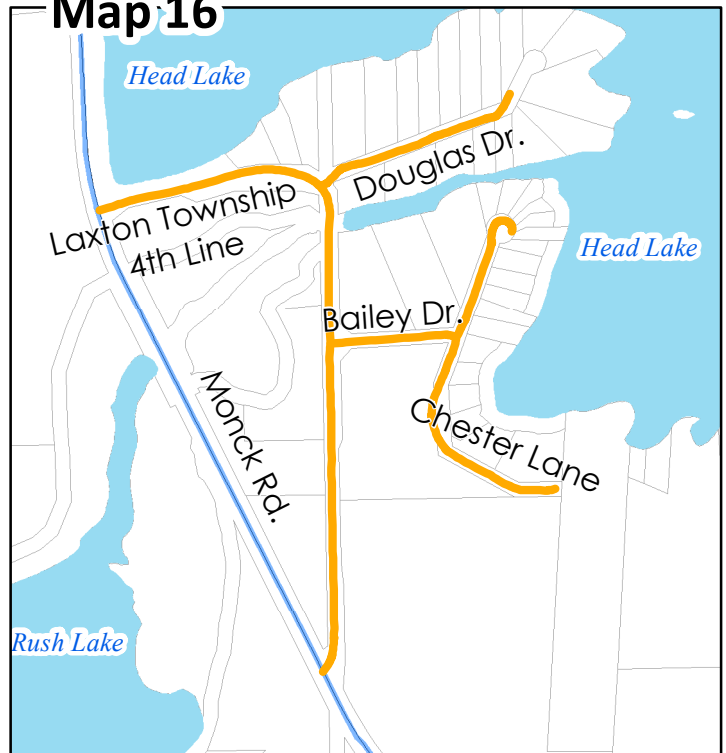
**Map-14**



**Map-15**



**Map-16**



May 2021  
Revision #: 0  
Projection: (NAD 83) Universal Transverse Mercator  
Coordinate System: Lat/Long, Zone 17  
Map produced by the City of Kawartha Lakes Engineering Department with data obtained under license. Reproduction without permission is prohibited.  
The foregoing information is given for convenience only and it should be clearly understood that you must satisfy yourself as to whether the premises and the existing or proposed use thereof are, or would be, in conformity with all applicable by-laws and regulations of the municipality.  
All distances and locations are approximate and are not of survey quality. This map is illustrative only. Do not rely on it as being a precise indicator of privacy or publicly owned land, routes, locations or features, nor as a guide to navigate.



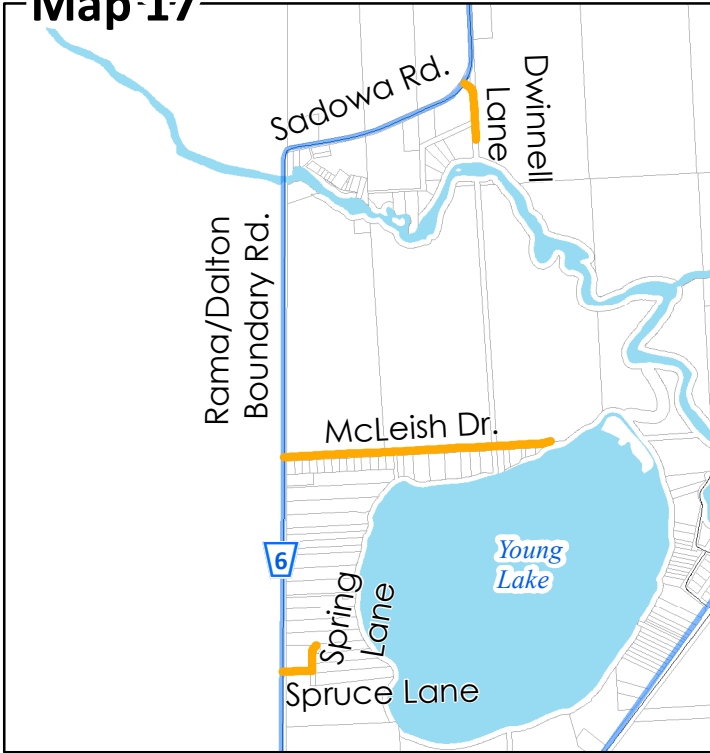
(Individual maps derived from Gravel Roads map published February 2021)

**Legend**

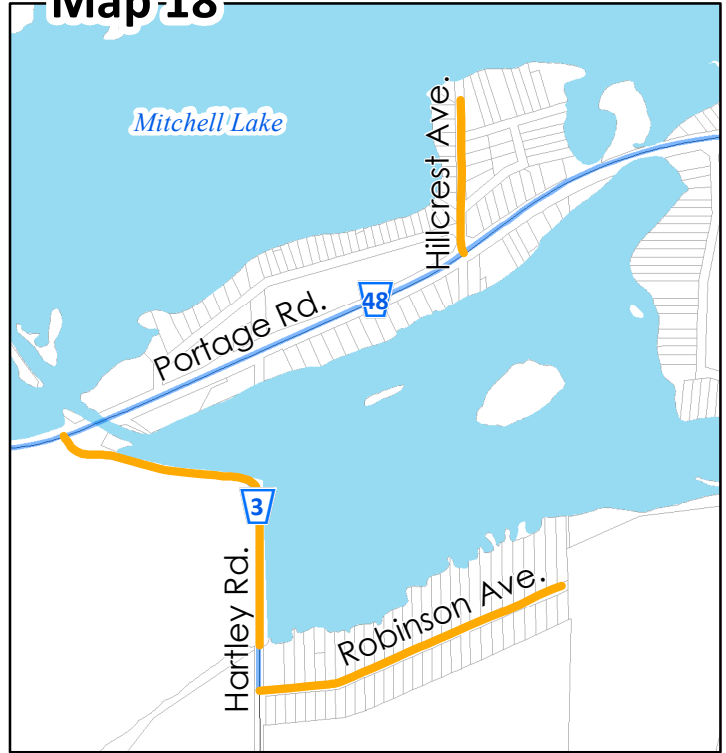
General Transportation Features		Gravel Roads
	Major Routes - (Provincial) Highways	Gravel Roads
	Major Routes - (Provincial) Arterial Roads	
	(Municipal) Arterial Roads	
	(Municipal) Local Roads	

# City of Kawartha Lakes Gravel Roads (Inset Maps)

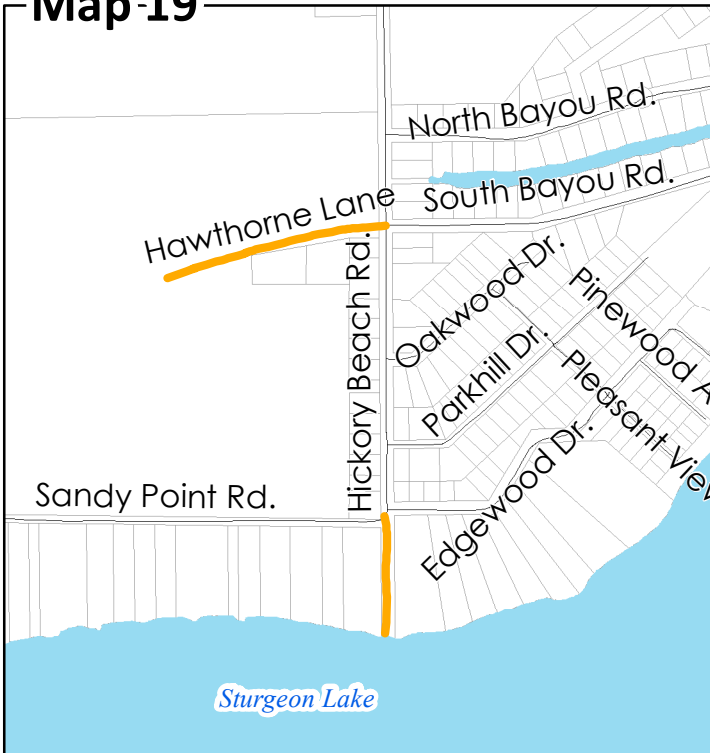
Map-17



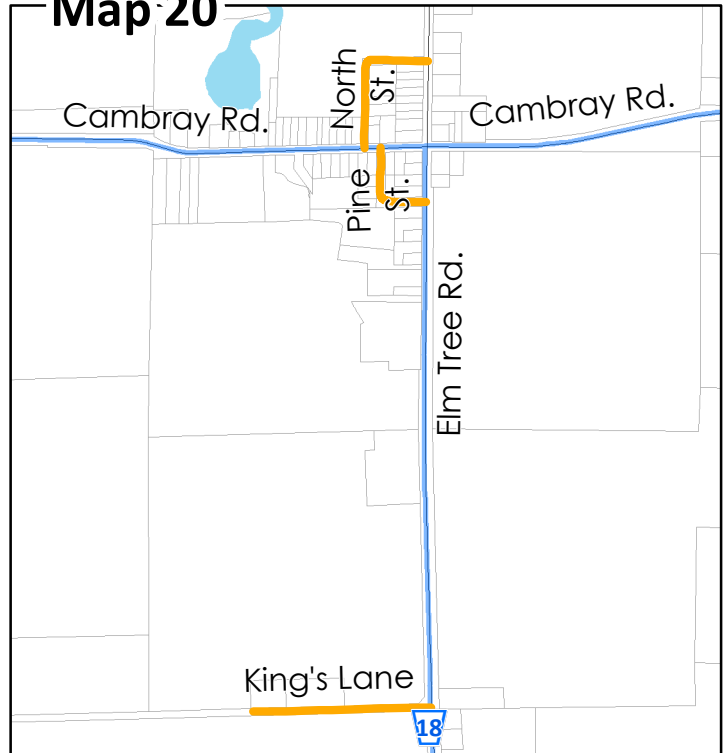
Map-18



Map-19



Map-20



May 2021  
Revision #: 0  
Projection: (NAD 83) Universal Transverse Mercator  
Coordinate System: Lat/Long, Zone 17  
Map produced by the City of Kawartha Lakes Engineering Department with data obtained under license. Reproduction without permission is prohibited.  
The foregoing information is given for convenience only and it should be clearly understood that you must satisfy yourself as to whether the premises and the existing or proposed use thereof are, or would be, in conformity with all applicable by-laws and regulations of the municipality.  
All distances and locations are approximate and are not of survey quality. This map is illustrative only. Do not rely on it as being a precise indicator of privately or publicly owned land, routes, locations or features, nor as a guide to navigate.



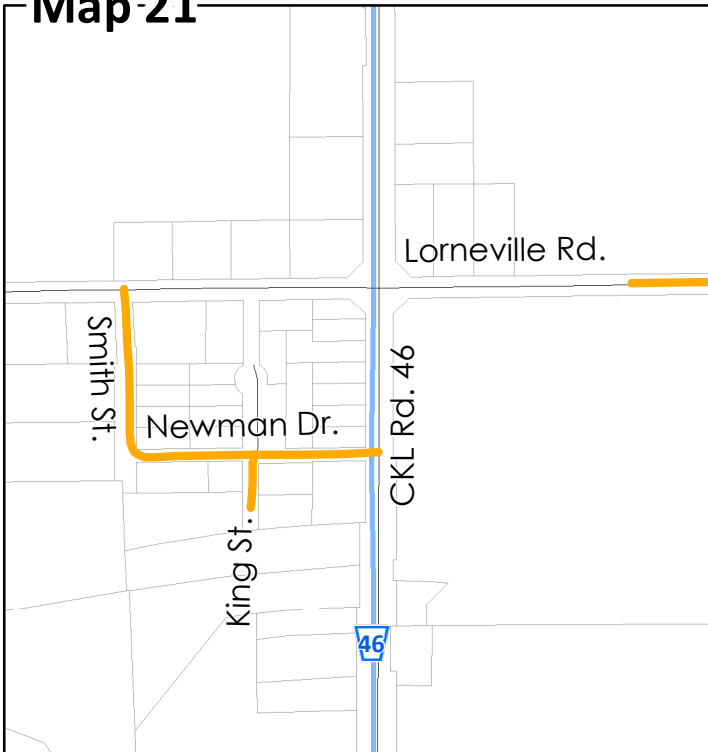
(Individual maps derived from Gravel Roads map published February 2021)

**Legend**

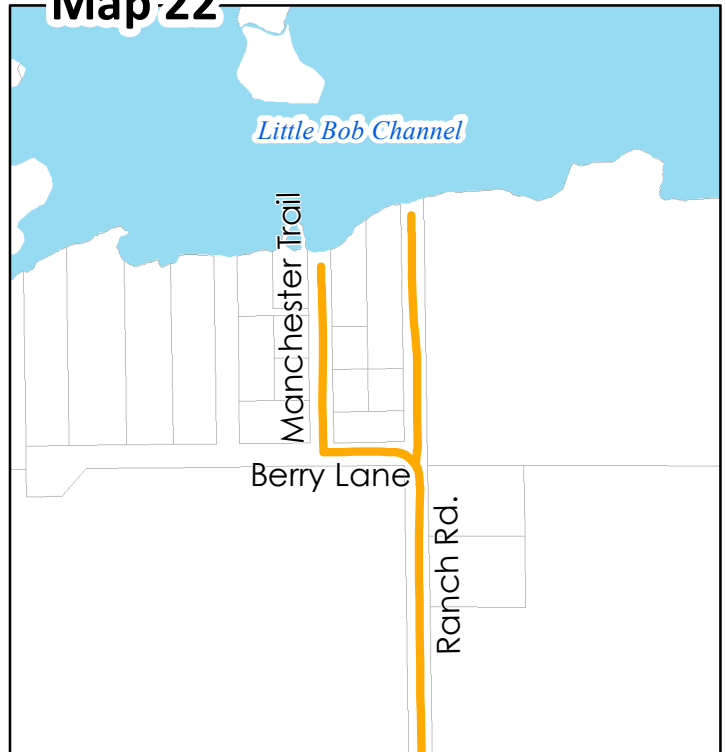
<b>General Transportation Features</b>		<b>Gravel Roads</b>
	Major Routes - (Provincial) Highways	Gravel Roads
	Major Routes - (Provincial) Arterial Roads	
	(Municipal) Arterial Roads	
	(Municipal) Local Roads	

# City of Kawartha Lakes Gravel Roads (Inset Maps)

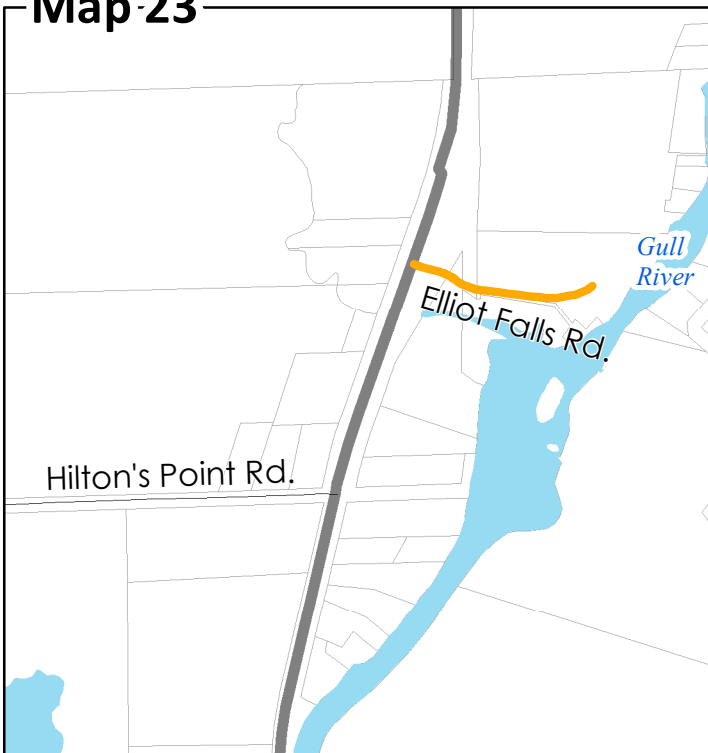
Map 21



Map 22



Map 23



Map 24







May 2021  
Revision #: 0  
Projection: (NAD 83) Universal Transverse Mercator  
Coordinate System: Lat/Long, Zone 17  
Map produced by the City of Kawartha Lakes Engineering Department with data obtained under license. Reproduction without permission is prohibited.  
The foregoing information is given for convenience only and it should be clearly understood that you must satisfy yourself as to whether the premises and the existing or proposed use thereof are, or would be, in conformity with all applicable by-laws and regulations of the municipality.  
All distances and locations are approximate and are not of survey quality. This map is illustrative only. Do not rely on it as being a precise indicator of privately or publicly owned land, routes, locations or features, nor as a guide to navigate.



(Individual maps derived from Gravel Roads map published February 2021)

**Legend**

**General Transportation Features**

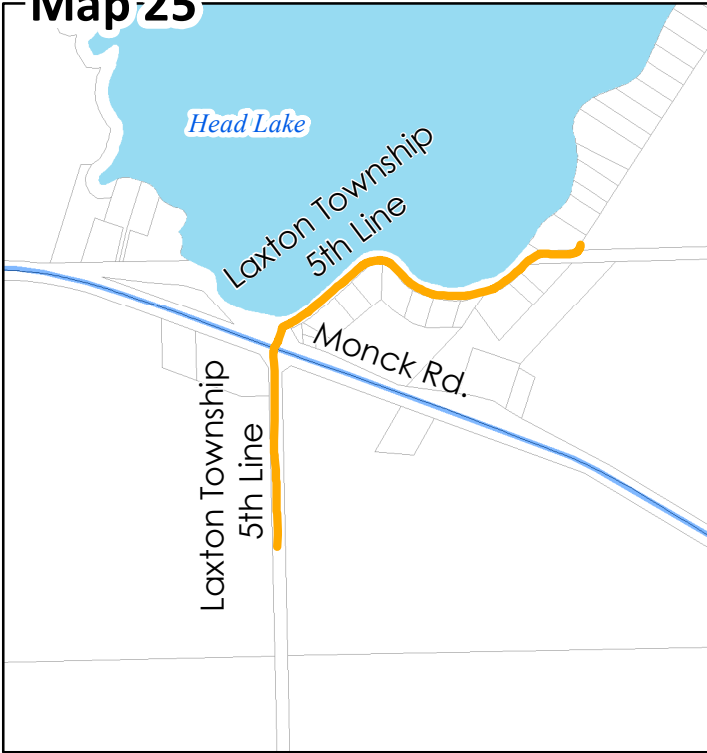
-  Major Routes - (Provincial) Highways
-  Major Routes - (Provincial) Arterial Roads
-  (Municipal) Arterial Roads
-  (Municipal) Local Roads

**Gravel Roads**

-  Gravel Roads

# City of Kawartha Lakes Gravel Roads (Inset Maps)

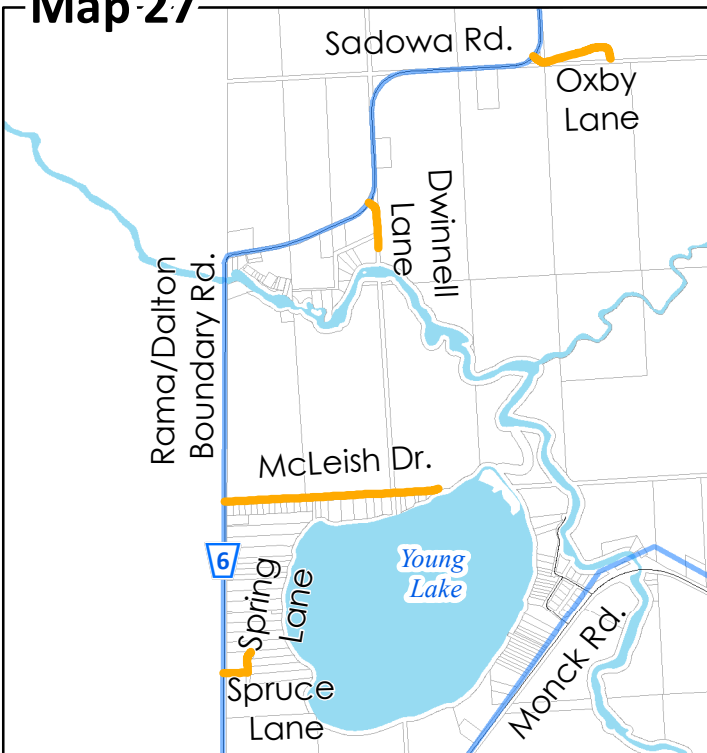
Map-25



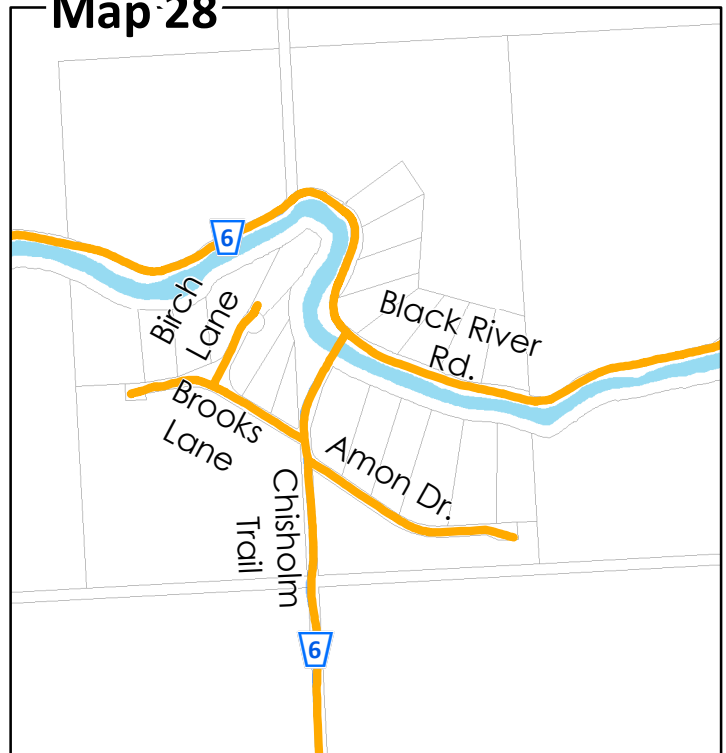
Map-26



Map-27



Map-28



May 2021  
Revision #: 0  
Projection: (NAD 83) Universal Transverse Mercator  
Coordinate System: Lat/Long, Zone 17  
Map produced by the City of Kawartha Lakes Engineering Department with data obtained under license. Reproduction without permission is prohibited.  
The foregoing information is given for convenience only and it should be clearly understood that you must satisfy yourself as to whether the premises and the existing or proposed use thereof are, or would be, in conformity with all applicable by-laws and regulations of the municipality.  
All distances and locations are approximate and are not of survey quality. This map is illustrative only. Do not rely on it as being a precise indicator of privately or publicly owned land, routes, locations or features, nor as a guide to navigate.



(Individual maps derived from Gravel Roads map published February 2021)

**Legend**

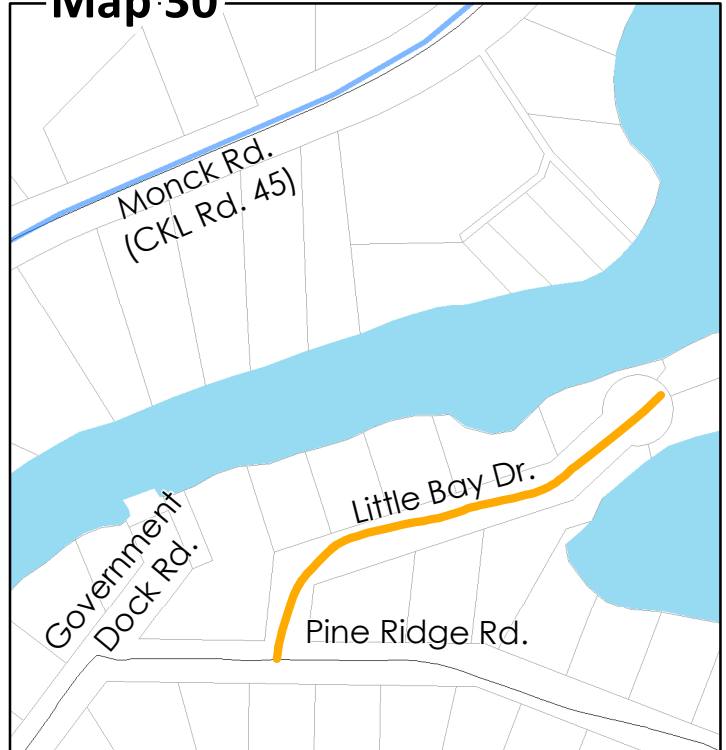
General Transportation Features		Gravel Roads
	Major Routes - (Provincial) Highways	Gravel Roads
	Major Routes - (Provincial) Arterial Roads	
	(Municipal) Arterial Roads	
	(Municipal) Local Roads	

# City of Kawartha Lakes Gravel Roads (Inset Maps)

Map 29



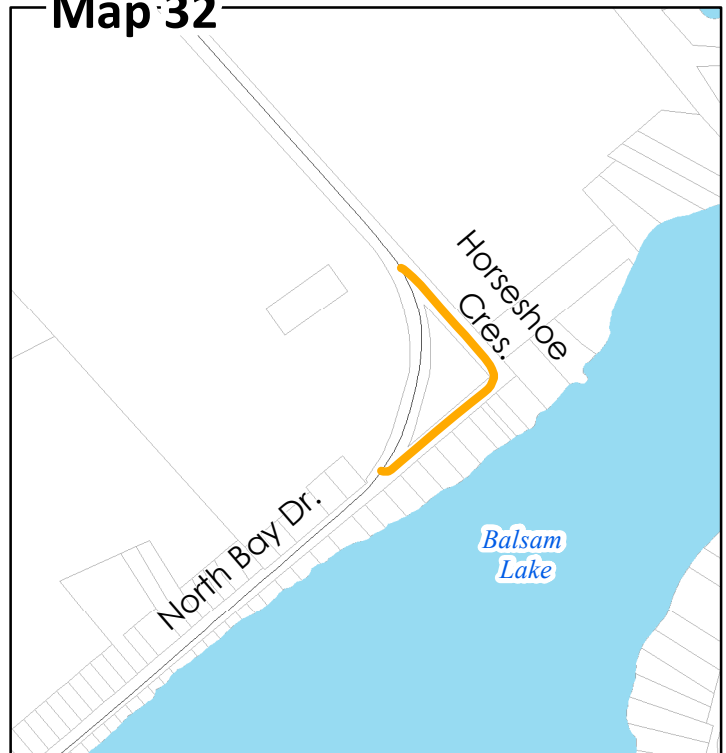
Map 30



Map 31



Map 32







May 2021  
Revision #: 0  
Projection: (NAD 83) Universal Transverse Mercator  
Coordinate System: Lat/Long, Zone 17  
Map produced by the City of Kawartha Lakes Engineering Department with data obtained under license. Reproduction without permission is prohibited.  
The foregoing information is given for convenience only and it should be clearly understood that you must satisfy yourself as to whether the premises and the existing or proposed use thereof are, or would be, in conformity with all applicable by-laws and regulations of the municipality.  
All distances and locations are approximate and are not of survey quality. This map is illustrative only. Do not rely on it as being a precise indicator of privately or publicly owned land, routes, locations or features, nor as a guide to navigate.



(Individual maps derived from Gravel Roads map published February 2021)

**Legend**

**General Transportation Features**

-  Major Routes - (Provincial) Highways
-  Major Routes - (Provincial) Arterial Roads
-  (Municipal) Arterial Roads
-  (Municipal) Local Roads

**Gravel Roads**

-  Gravel Roads



# City of Kawartha Lakes Gravel Roads (Inset Maps)

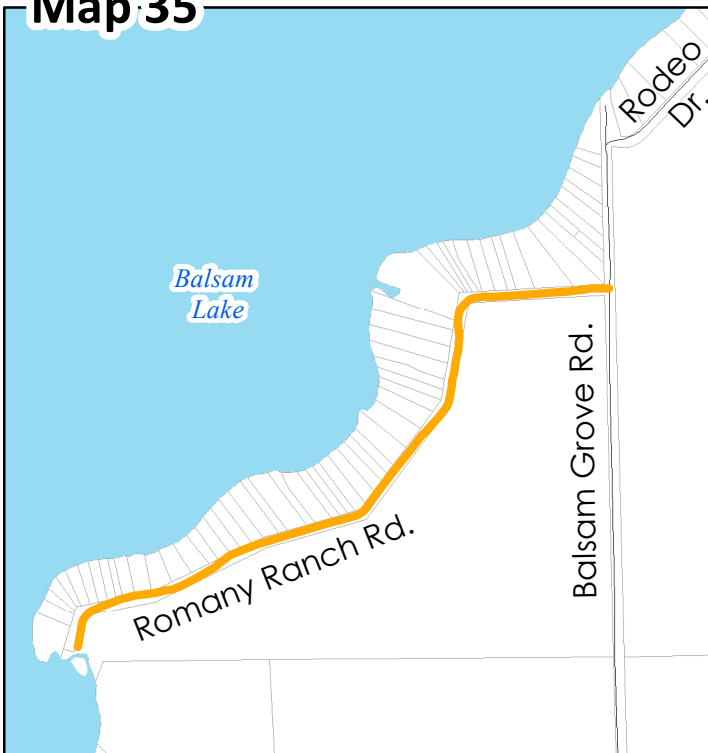
Map 33



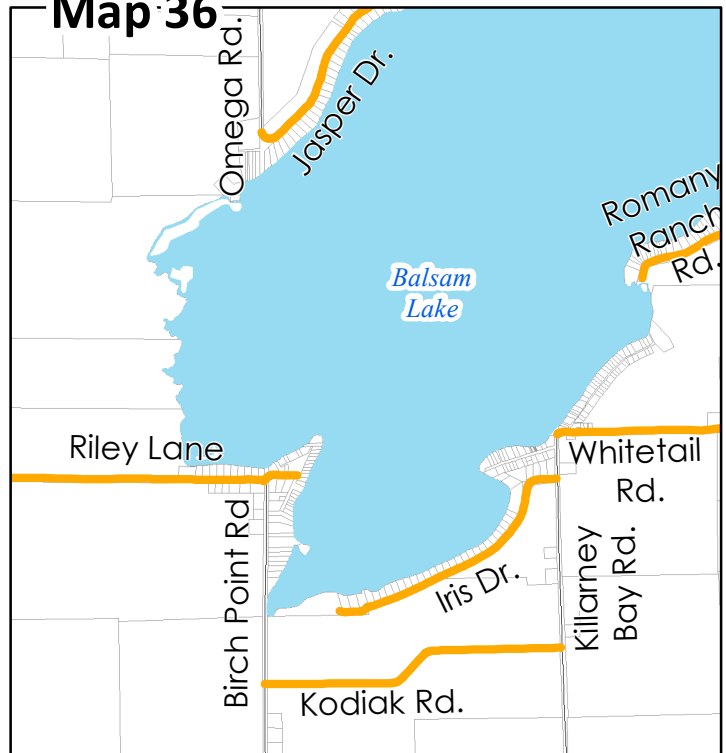
Map 34



Map 35



Map 36



May 2021  
Revision #: 0

Projection: (NAD 83) Universal Transverse Mercator  
Coordinate System: Lat/Long, Zone 17

Map produced by the City of Kawartha Lakes Engineering Department with data obtained under license. Reproduction without permission is prohibited.

The foregoing information is given for convenience only and it should be clearly understood that you must satisfy yourself as to whether the premises and the existing or proposed use thereof are, or would be, in conformity with all applicable by-laws and regulations of the municipality.





All distances and locations are approximate and are not of survey quality. This map is illustrative only. Do not rely on it as being a precise indicator of privately or publicly owned land, routes, locations or features, nor as a guide to navigate.



(Individual maps derived from Gravel Roads map published February 2021)

**Legend**

**General Transportation Features**

-  Major Routes - (Provincial) Highways
-  Major Routes - (Provincial) Arterial Roads
-  (Municipal) Arterial Roads
-  (Municipal) Local Roads

**Gravel Roads**

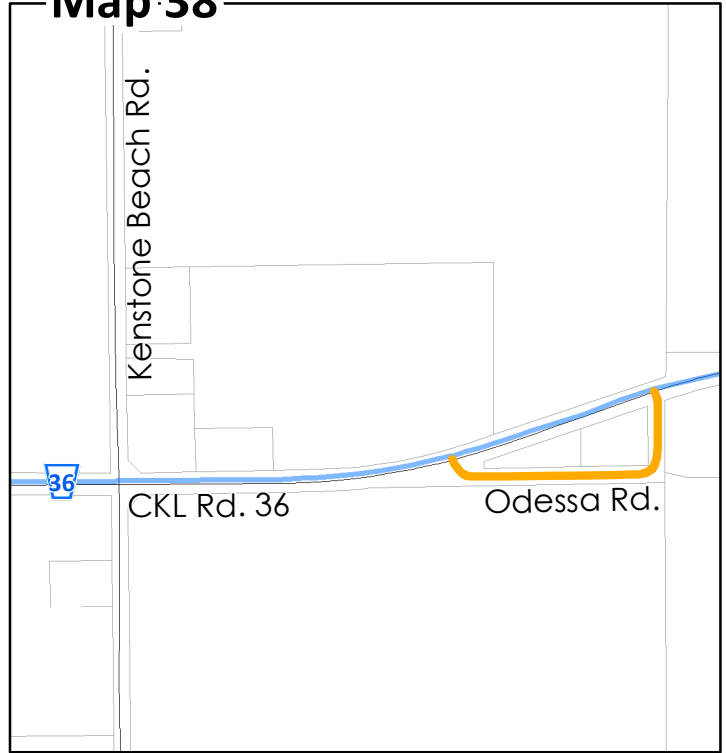
-  Gravel Roads

# City of Kawartha Lakes Gravel Roads (Inset Maps)

Map 37



Map 38



Map 39



Map 40







May 2021  
Revision #: 0  
Projection: (NAD 83) Universal Transverse Mercator  
Coordinate System: Lat/Long, Zone 17  
Map produced by the City of Kawartha Lakes Engineering Department with data obtained under license. Reproduction without permission is prohibited.  
The foregoing information is given for convenience only and it should be clearly understood that you must satisfy yourself as to whether the premises and the existing or proposed use thereof are, or would be, in conformity with all applicable by-laws and regulations of the municipality.  
All distances and locations are approximate and are not of survey quality. This map is illustrative only. Do not rely on it as being a precise indicator of privately or publicly owned land, routes, locations or features, nor as a guide to navigate.



(Individual maps derived from Gravel Roads map published February 2021)

**Legend**

**General Transportation Features**

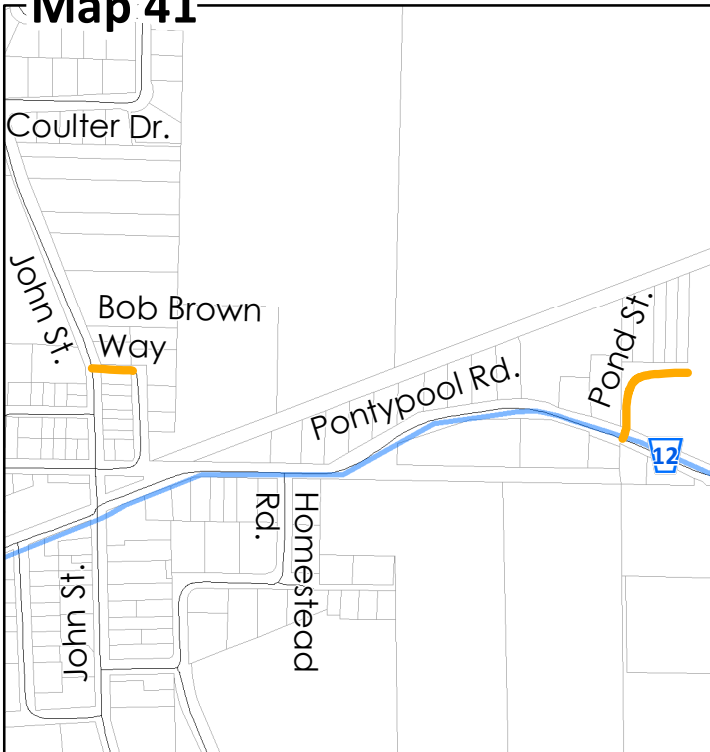
-  Major Routes - (Provincial) Highways
-  Major Routes - (Provincial) Arterial Roads
-  (Municipal) Arterial Roads
-  (Municipal) Local Roads

**Gravel Roads**

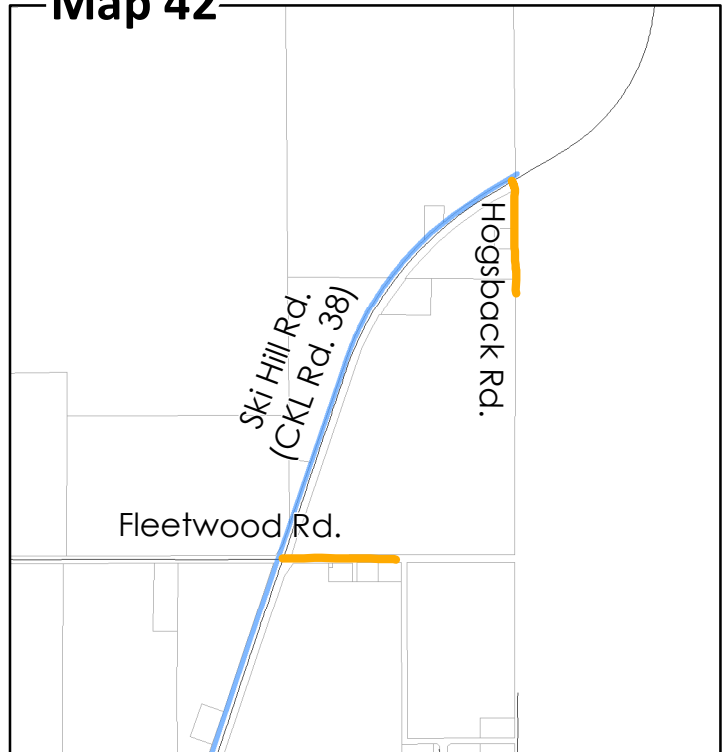
-  Gravel Roads

# City of Kawartha Lakes Gravel Roads (Inset Maps)

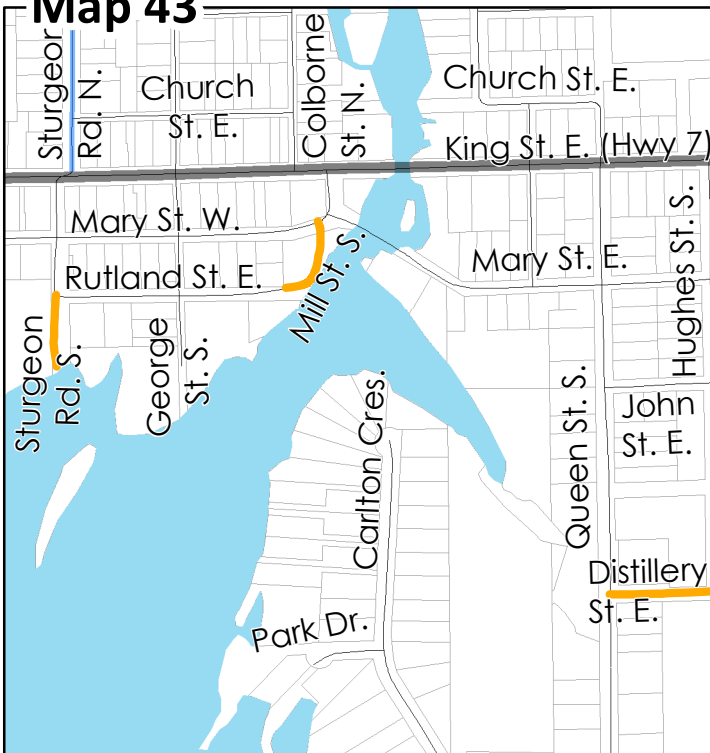
**Map 41**



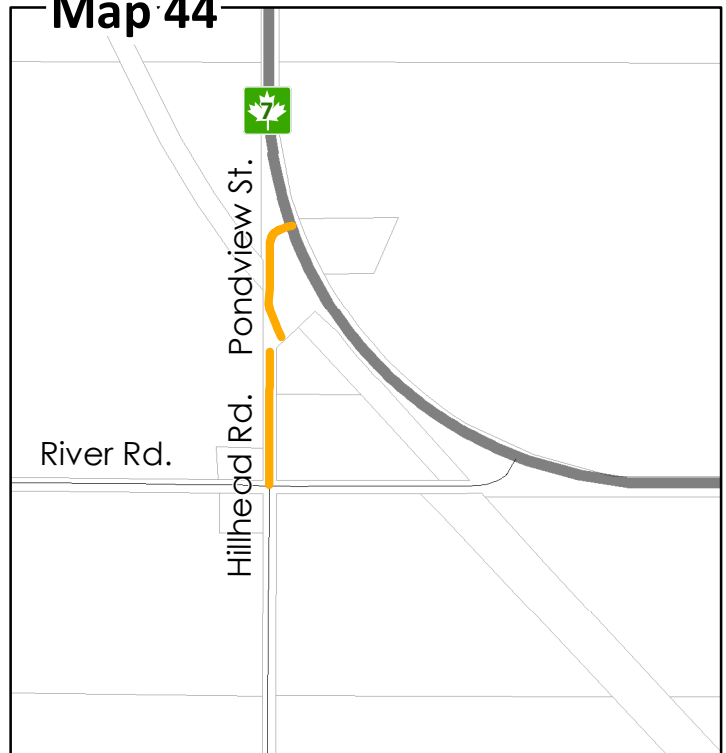
**Map 42**



**Map 43**



**Map 44**



May 2021  
Revision #: 0  
Projection: (NAD 83) Universal Transverse Mercator  
Coordinate System: Lat/Long, Zone 17  
Map produced by the City of Kawartha Lakes Engineering Department with data obtained under license. Reproduction without permission is prohibited.  
The foregoing information is given for convenience only and it should be clearly understood that you must satisfy yourself as to whether the premises and the existing or proposed use thereof are, or would be, in conformity with all applicable by-laws and regulations of the municipality.  
All distances and locations are approximate and are not of survey quality. This map is illustrative only. Do not rely on it as being a precise indicator of privately or publicly owned land, routes, locations or features, nor as a guide to navigate.



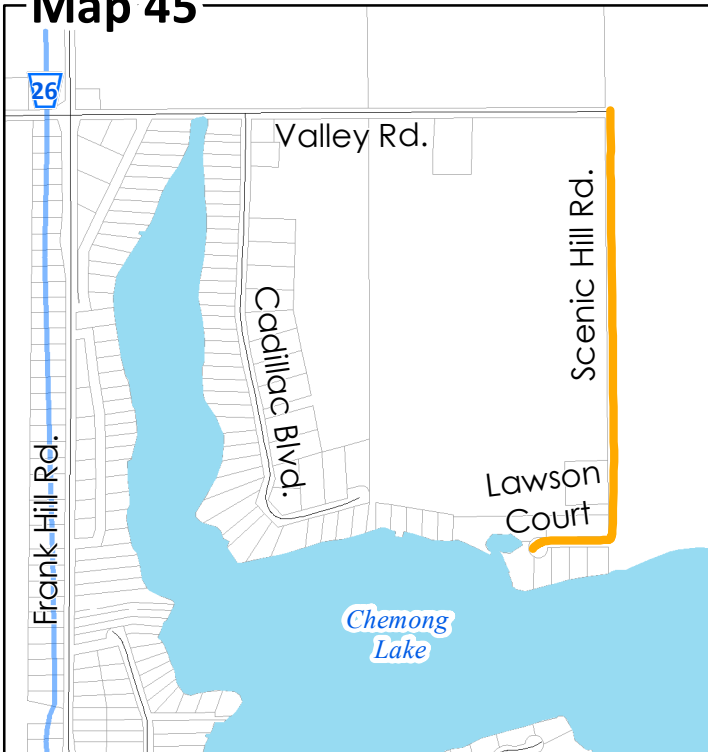
(Individual maps derived from Gravel Roads map published February 2021)

**Legend**

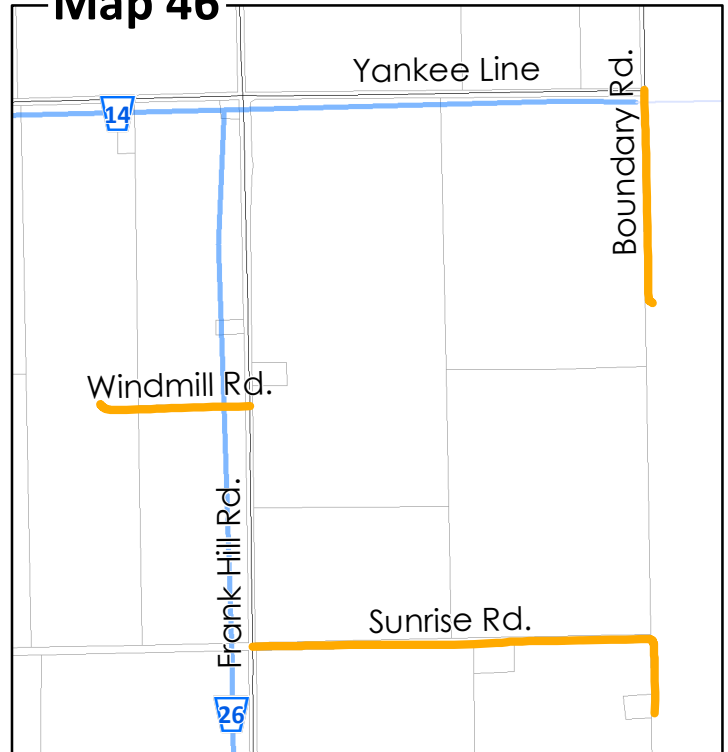
General Transportation Features		Gravel Roads	
	Major Routes - (Provincial) Highways		Gravel Roads
	Major Routes - (Provincial) Arterial Roads		
	(Municipal) Arterial Roads		
	(Municipal) Local Roads		

# City of Kawartha Lakes Gravel Roads (Inset Maps)

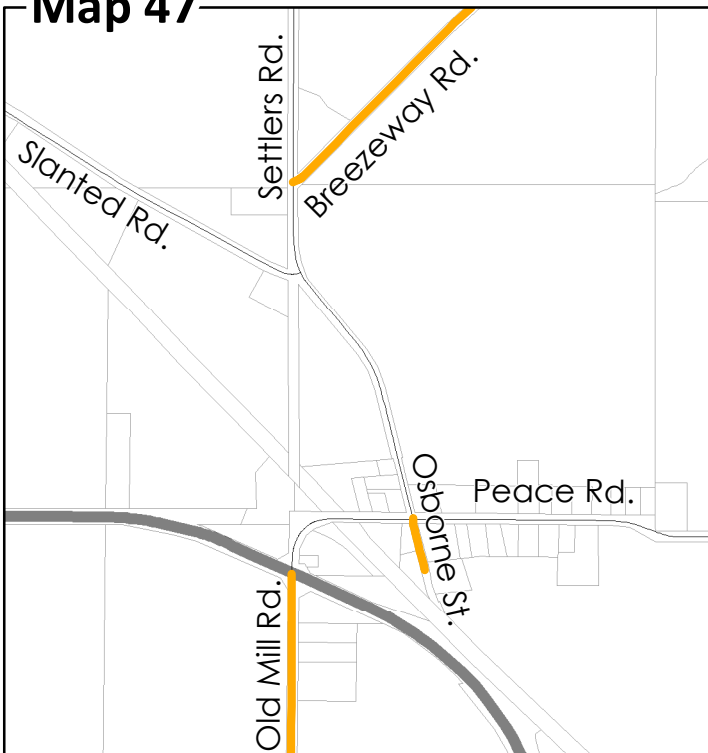
Map 45



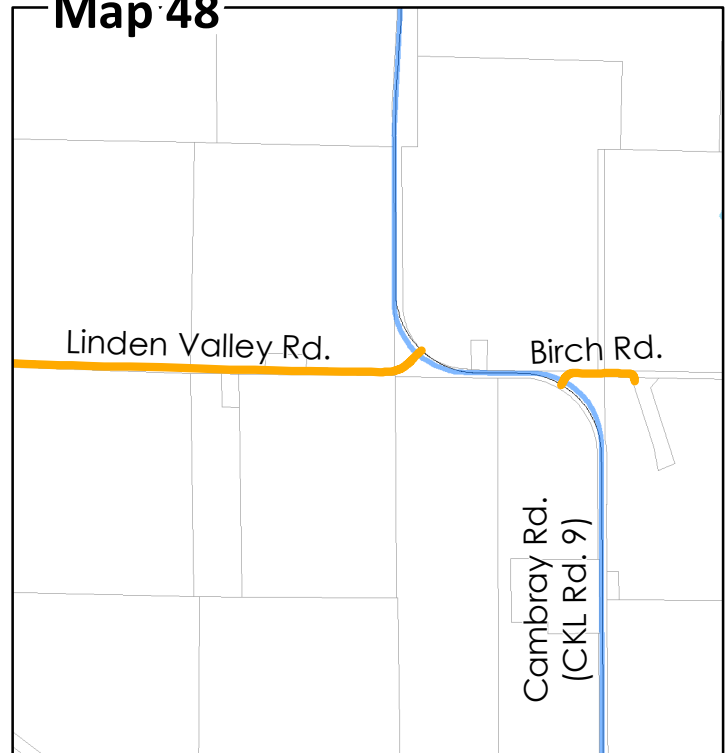
Map 46



Map 47



Map 48







May 2021  
Revision #: 0  
Projection: (NAD 83) Universal Transverse Mercator  
Coordinate System: Lat/Long, Zone 17  
Map produced by the City of Kawartha Lakes Engineering Department with data obtained under license. Reproduction without permission is prohibited.  
The foregoing information is given for convenience only and it should be clearly understood that you must satisfy yourself as to whether the premises and the existing or proposed use thereof are, or would be, in conformity with all applicable by-laws and regulations of the municipality.  
All distances and locations are approximate and are not of survey quality. This map is illustrative only. Do not rely on it as being a precise indicator of privately or publicly owned land, routes, locations or features, nor as a guide to navigate.



(Individual maps derived from Gravel Roads map published February 2021)

**Legend**

**General Transportation Features**

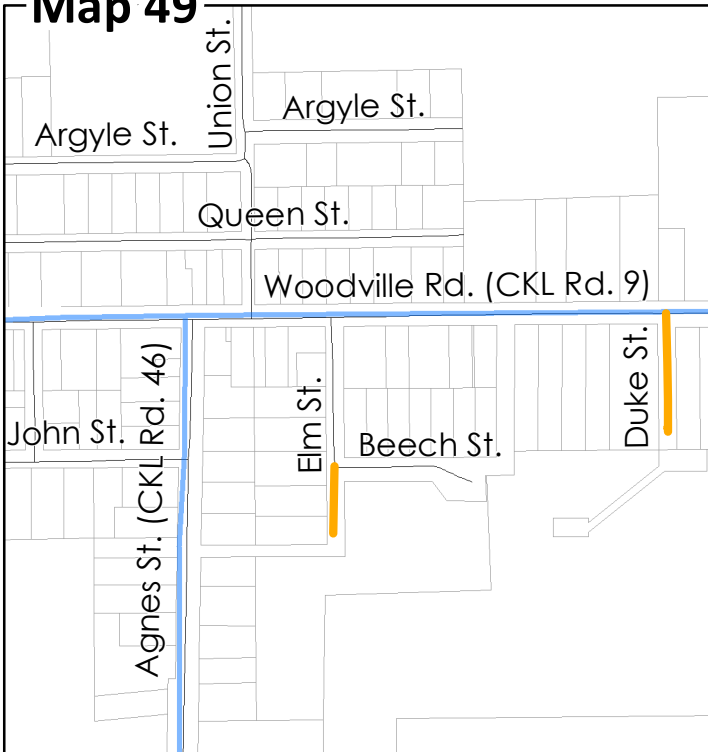
-  Major Routes - (Provincial) Highways
-  Major Routes - (Provincial) Arterial Roads
-  (Municipal) Arterial Roads
-  (Municipal) Local Roads

**Gravel Roads**

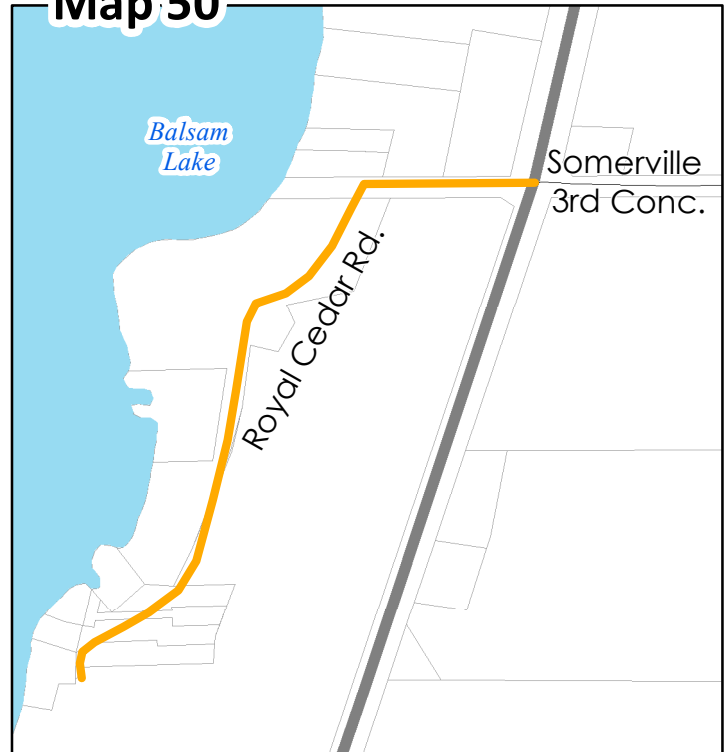
-  Gravel Roads

# City of Kawartha Lakes Gravel Roads (Inset Maps)

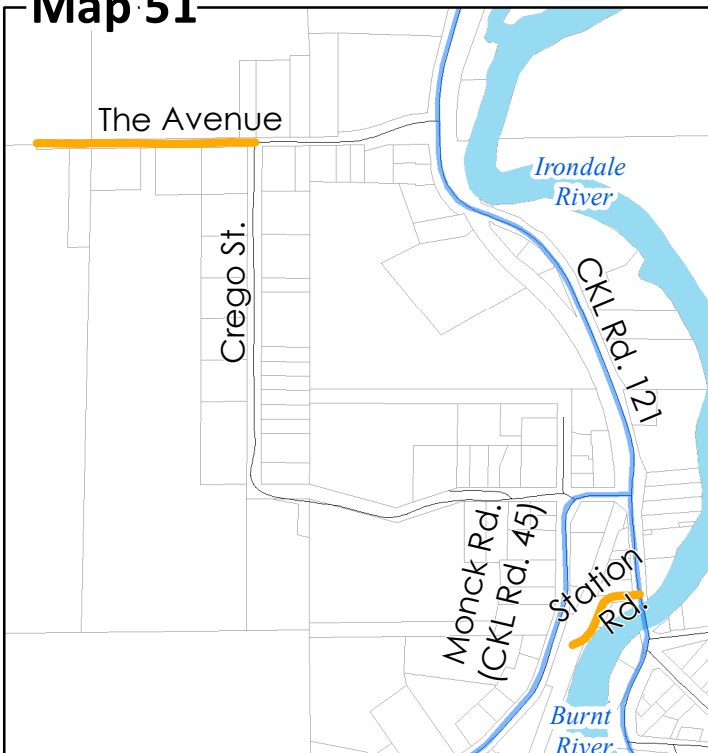
**Map 49**



**Map 50**



**Map 51**



May 2021  
Revision #: 0  
Projection: (NAD 83) Universal Transverse Mercator  
Coordinate System: Lat/Long, Zone 17  
Map produced by the City of Kawartha Lakes Engineering Department with data obtained under license. Reproduction without permission is prohibited.  
The foregoing information is given for convenience only and it should be clearly understood that you must satisfy yourself as to whether the premises and the existing or proposed use thereof are, or would be, in conformity with all applicable by-laws and regulations of the municipality.  
All distances and locations are approximate and are not of survey quality. This map is illustrative only. Do not rely on it as being a precise indicator of privately or publicly owned land, routes, locations or features, nor as a guide to navigate.



(Individual maps derived from Gravel Roads map published February 2021)

**Legend**

General Transportation Features		Gravel Roads
	Major Routes - (Provincial) Highways	Gravel Roads
	Major Routes - (Provincial) Arterial Roads	
	(Municipal) Arterial Roads	
	(Municipal) Local Roads	