



Road Needs Study Report – 2021

D.M. Wills Project No. 21-4767

D.M. Wills Associates Limited
Partners in Engineering, Planning and
Environmental Services
Peterborough

July 2022

Prepared for:
The City of Kawartha Lakes

Executive Summary

The City of Kawartha Lakes (City) retained the services of D.M. Wills Associates (Wills) to undertake a review of the City's existing road network, and assess its physical condition as well as confirm various road attributes. Data collected during the field review was used to develop a prioritized listing of the road network needs, the results of which are documented in this report.

The City's road infrastructure system spans a total of 2,704 km primarily within a rural setting, with small areas of urban and semi-urban development. The road network includes surfaces ranging from gravel to hot mix paved (asphalt). The City has approximately 895 km of gravel roads, 957 km of surface treated roads (low class bituminous (LCB)), and 852 km of hot mix asphalt paved roads (high class bituminous (HCB)).

Two (2) primary indicators of the relative health of a road are the structural adequacy and surface condition ratings. The current average structural adequacy rating for the City's road network is 14.3/20, **slightly better than 2016's 13.5/20**. The current average surface condition rating for the City's road network is 7.6/10, which is equal to **2016's 7.6/10**.

6.0% (158 km) of the road network has a **Structural "NOW" need**, 12.4% (334 km) has a **Structural "1-5" year need**, and 14.2% (383 km) of the road network has a **Structural "6-10" year need**.

In 2016, the City had 326 km of road with a Structural "NOW" need, 342 km with a "1-5" year need, and 430 km of road with a "6-10" year need. This suggests that the City has made steady inroads into improving its road network over the last 5 years.

It should be noted that a structural "NOW" need does not explicitly mean that work must be undertaken on the road immediately (although this may be so in some cases). A structural "NOW" need means that a significant portion of the road is showing distress of the road bed and requires significant intervention i.e. reconstruction or major rehabilitation to renew its service life. A structural "1-5" year need is expected to become a "NOW" need in the next five years, and a "6-10" year need is expected to become a "NOW" need in the next 10 years.

Note that many "6-10" year reconstruction needs may be deferred by timely resurfacing, extending their service lives. As highlighted above, the City has a portion of their roads (14.2%) with a "6-10" Year Structural Need.

Resurfacing and Preservation Management

In addition to addressing currently deficient roads (i.e. capital reconstruction), a dedicated preservation management approach is required, and perhaps even more important, to "keep the good roads good"; the fundamental principle being that it

costs much less to maintain a good road than it does to let it fail and then reconstruct it, from a life cycle cost perspective. Ultimately, the goal of preservation management is to extend the useful life of a road and road network, maximizing the City's investment over the road life-cycle.

Road resurfacing is an effective way of extending the overall life of the pavement structure and therefore a road resurfacing program is highly recommended. Roads with a structural adequacy of 12/20 or greater are included as candidates for potential resurfacing. Preliminary recommendations and prioritization for road resurfacing are based on condition rating and traffic demands on each road section, as per the Inventory Manual. A road with higher traffic volumes and fair structural adequacy is given priority over a road with moderate traffic and good structural adequacy score, in an attempt to intervene and extend the life of the road before it deteriorates to a level that can no longer be resurfaced (i.e. more expensive reconstruction is required). Specific resurfacing treatment recommendations must be assessed through further field investigation and detail design effort, prior to selecting and implementing the resurfacing strategy.

Based on typical degradation rates for gravel roads, surface treatment, and hot mix, a resurfacing program and related budget is recommended as follows:

Hot Mix Paved Roads:

- 852 km of paved roads (HCB).
- Degradation rate 0.25 / year (rating drops from 10 to 5, over a 20-year period).
- Annual resurfacing 42.6 km / year.
- Annual budget \$13,717,200: (42.5 km / year x \$322,000 / ln RMP1 x 2 lanes).

Surface Treated Roads:

- 957 km of surface treated roads (LCB & ICB).
- Degradation rate 0.625 / year (rating drops from 10 to 5, over a 7-year period).
- Annual resurfacing 136.7 km / year.
- Annual budget \$4,784,500 (136.7 km / year x \$35,000 / km ST1).

Gravel roads require regular maintenance. Maintenance includes regular grading and reapplication of new gravel. Typically, gravel roads should be resurfaced on a 3 - 5 year cycle.

Gravel Roads:

- 895 km of earth / gravel roads.
- 75 mm gravel every 5 years.
- Annual gravelling of 179.0 km.
- Granular A (\$20,000 / km).
- Annual budget \$3,580,000 (179.0 km / year x \$20,000 G) **.

** Cost based on supply of Gravel from City pit with application of gravel by external forces.

The total resurfacing program, (hot mix, surface treatment and gravel) is estimated at \$22,081,700 per year.

Preservation techniques seal the surface as to prevent water infiltration into the granular base. Slurry Seal / Microsurfacing is used on LCB and HCB pavements to seal large areas, although wide / active cracks will reflect through the treatment. An annual preservation management budget has been estimated as follows:

Slurry Seal / Microsurfacing

- Assume that slurry seal / microsurfacing will be applied, on average, once per resurfacing cycle.
- 179.3 km of road to preserve per year (42.6 km HCB and 136.7 km of LCB).
- Annual budget \$3,953,565 (179.3 km x \$22,050 / km Slurry Sealing / Microsurfacing).

Cracksealing

- Assume that cracksealing will be applied once per resurfacing cycle.
- 42.6 km of road to preserve per year
- Annual budget \$170,400 (42.6 km x \$4,000 / km Route and Seal).

The total Capital Preservation program is estimated at \$4,123,965 per year.

Further to the recommendations above with respect to resurfacing, it is also recommended that regular maintenance in the form of roadside ditch cleanout and brush clearing be undertaken as a critical component to preservation management in order to extend the useful service life of the existing roads.

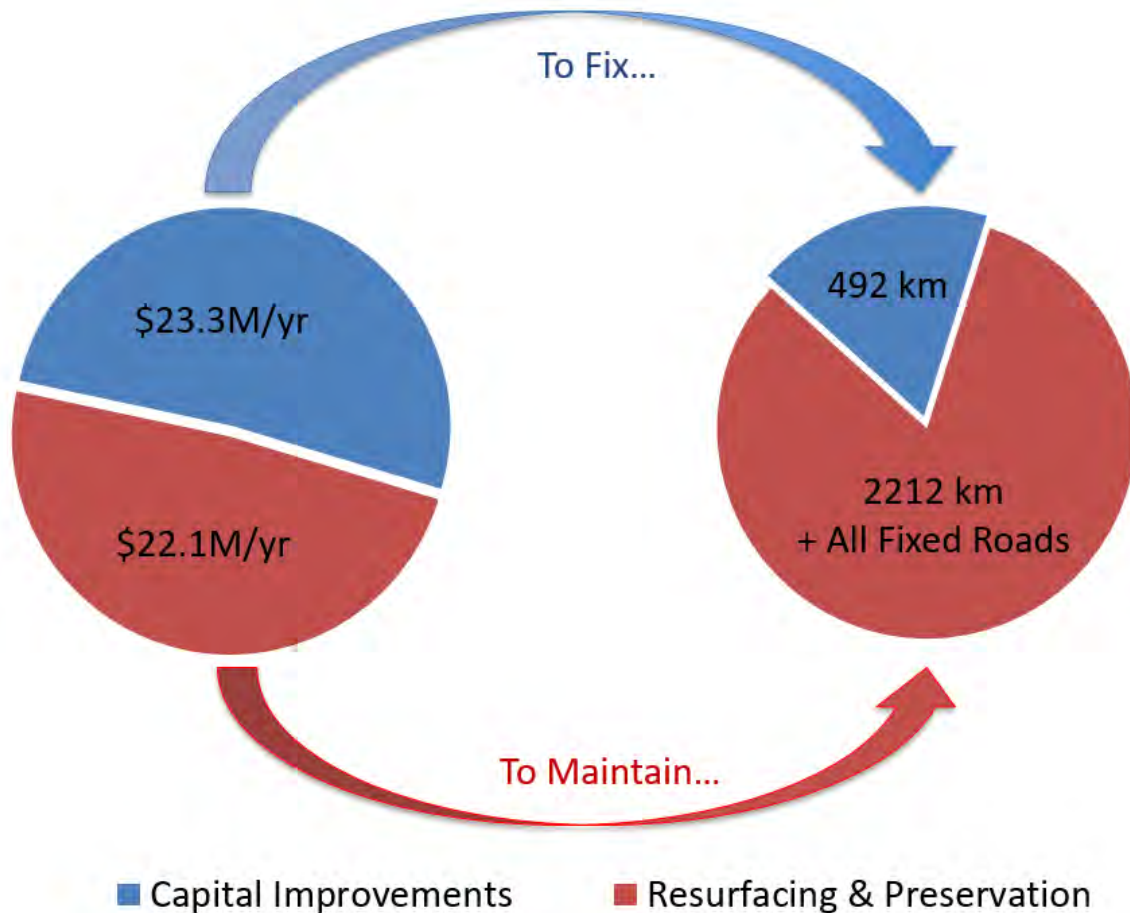
Capital Improvements

Preliminary recommendations and prioritization for planned capital improvements i.e. reconstruction, have been developed based on the condition rating and traffic demands on each road section, as per the Inventory Manual. Those roads identified as having a "NOW" or 1 – 5, year need have been included in the capital improvement plan for reconstruction.

A total length of 492.4 km of roads were identified as having structural needs in the "NOW", or 1 – 5 year periods. The estimated cost to improve these roads is approximately \$ 116.7 M.

It is important to highlight the network's average structural adequacy score of 14.3/20, as noted previously. A significant portion of the City's roads are approaching a condition that will require reconstruction, as opposed to less costly resurfacing.

A fully funded 5 year plan following the recommendations in this report includes \$22.1M/year for resurfacing needs and \$23.3M/year for the capital needs over five years. Funding recommendations can be visualized in the graphic below.⁴⁹



Given that 68% of the City's Road network has no structural need identified, Wills recommends that priority should be given to resurfacing and preservation over capital needs should funding fall short of ideal levels.

Table of Contents

1.0	Purpose, Background and Study Method	3
1.1	Purpose.....	3
1.2	Background	3
1.3	Study Objectives	3
1.4	Study Methodology	4
1.4.1	Critical Deficiencies	5
2.0	The Road System	8
2.1	Inventory and Classification.....	8
3.0	Road Needs	10
3.1	Critical Deficiencies.....	10
3.2	Pavement Condition Index (PCI).....	12
3.3	Priority Ratings of Roads.....	12
4.0	Roads Best Management Practices	13
4.1	Example Life Cycle Cost Analysis	14
4.1.1	Gravel Roads	18
4.1.2	Surface Treated Roads.....	18
4.1.3	Asphalt Roads.....	19
4.2	Application of Preservation Management Approach.....	20
5.0	Road Needs Study Summary Table	21
5.1	Types of Improvements.....	21
5.1.1	Asphalt	21
5.1.2	Surface Treatment.....	22
5.1.3	Gravel.....	22
5.2	Benchmark Construction Costs.....	22
6.0	Improvement Plan.....	23
6.1	Road Needs.....	24
6.2	Annual Resurfacing Program	24
6.3	Capital Preservation	25
6.4	Road Maintenance	25
7.0	Replacement Cost	25
8.0	O. Reg. 588/17 Reporting Requirements	26
9.0	Summary	29

List of Tables

Table 1 - Surface Type by Annual Average Daily Traffic (AADT)	5
Table 2 – Rural Road Surface Width by Annual Average Daily Traffic (AADT)	6
Table 3 - Road System Inventory	9
Table 4 - Preservation Management Approach- Gravel Surface.....	18
Table 5 - Capital Activities – Gravel Roads.....	18
Table 6 - Preservation Management Approach – Surface Treated Roads	18
Table 7 - Preservation Management Approach – Rural Asphalt Roads.....	19
Table 8 - Design Standards for Construction Cost Estimates.....	23
Table 11 - Road Class Density.....	26
Table 12 - Qualitative Descriptions of PCI for HCB Roads.....	26
Table 13 - Qualitative Descriptions of PCI for LCB Roads.....	27
Table 14 - Qualitative Descriptions of Surface Condition for Gravel Roads	28

List of Figures

Figure 1 - Typical Service Life of an Asphalt Pavement	13
Figure 2 - Time-Condition Plot for 3 Municipalities	14

Appendix

- Appendix A – Unit Price Form
- Appendix B – Road Needs Summary Table – Arterials and County Roads
- Appendix C – Road Needs Summary Table – Non-Arterial Roads
- Appendix D – Resurfacing Priorities – Arterials and County Roads
- Appendix E – Resurfacing Priorities – Non-Arterial Roads

1.0 Purpose, Background and Study Method

1.1 Purpose

The purpose of the 2021 Road Needs Study Report is to update the current road inventory and road condition assessments within the City of Kawartha Lakes (City). Using this information, a prioritized listing of the road network needs is developed. The information derived from the study and documented in this report will provide assistance to the City for developing and executing a planned road maintenance and improvement program.

The City retained the services of D.M. Wills Associates (Wills) to undertake a review of the existing road network, and assess its physical condition as well as confirm various attributes. Data collected as a result of the field review is used to develop a prioritized listing of the road network needs, the results of which are documented in this report.

1.2 Background

The City of Kawartha Lakes is located in Central Ontario. The City is largely rural with many areas of urban and semi-urban development, the largest of which is Lindsay. The City was created by amalgamating the former townships and incorporated communities of Victoria County. Due to its large area, the City contains highly varied terrain, from rolling hills, to bedrock outcrops, as well as numerous lakes and rivers.

In 2016, a Road Needs Study Report was completed to inventory and document the City's existing assets. This current study (2021) utilizes and builds from the road asset information documented in the 2016 Road Needs Study Report.

1.3 Study Objectives

Based on discussion with City staff, the following study objectives were identified:

- Provide a current inventory and value of the City's roads, assess road conditions and needs, and develop a priority listing for construction needs and improvements.
- Provide a prioritized list of capital projects for the City to invest in.

To ensure compliance with the latest Ministry of Transportation (MTO) guidelines, the inventories were completed in accordance with the most current edition of the Inventory Manual for Municipal Roads.

1.4 Study Methodology

The procedure utilized to complete the study was in accordance with the Ministry of Transportation's Inventory Manual for Municipal Roads (February 1991).

Additionally, field reviews for the purpose of Pavement Condition Index (PCI) were undertaken in accordance with:

- MTO Manual for Condition Rating of Flexible Pavements, SP-024.
- MTO Manual for Condition Rating of Surface-Treated Roads, SP-021.

There are two (2) key observations when using PCI methods: the Ride Condition Rating (RCR), and the Distress Manifestation Index (DMI). RCR is a subjective measurement of how smooth a travelled surface is, rated from 0 to 10, with 10 representing excellent, new surfaces, and 0 representing an extremely rough, impassible road. DMI aggregates various forms of visible pavement distress into a rating from 0 to 10, with 10 representing a new surface and 0 representing a destroyed surface.

RCR and DMI are rated strictly independently. A rough road may have relatively few visible distresses while a fairly smooth road may display many distresses. In general, rough roads display associated visible distresses.

The combined approach facilitates comparing all the City's roads, as the Inventory Manual prescribes the same rating system regardless of surface type, while also providing detailed descriptions of the types of distress encountered on surfaces as per the PCI ratings. This approach is compliant with O. Reg. 588/17. Wills undertook the field study in the Summer and Fall of 2021.

During the field study, a visual assessment of the following road characteristics was documented to assess the current adequacy of the road:

- Platform Width (overall width of road).
- Surface Width (width of pavement surface).
- Shoulder Width.
- Surface Type (gravel, low class bituminous, or high class bituminous).
- Drainage Type (open ditches vs. storm sewers etc.).
- Surface Condition (assigned based on Ride Condition Rating for this Study).
- Maintenance Demand.
- Roadside Environment.
- Capacity.
- Alignment.

1.4.1 Critical Deficiencies

Critical deficiencies represent road characteristics that result in increased maintenance costs or lead to an inadequate level of service. Road sections may be assessed as critically deficient if any one (1) of the following characteristics fall below the minimum tolerable standards defined in the MTO Inventory Manual:

- Surface type - Insufficient surface type for traffic volumes.
- Surface width - Insufficient width of the road surface excluding the shoulders.
- Capacity - Inability of the road to accommodate traffic volumes at peak periods.
- Structural Adequacy - Inability of the road base to support vehicular traffic.
- Drainage - Increased frequency of flooding or excessive maintenance effort required to prevent flooding.

Critically deficient roads have generally reached the end of their service life and /or require major work to improve e.g. widening or new surface type. As such, reconstruction is generally required.

Surface Type

The following parameters were used to assess the adequacy of the road surface type. Road sections with traffic volumes (AADT) in excess of the Minimum Tolerable values for Earth and Gravel in Table 1, were noted as critically deficient triggering a “NOW” surface type need as per the Inventory Manual Method.

Table 1 - Surface Type by Annual Average Daily Traffic (AADT)

Surface Type	AADT		
	Inventory Manual		MTO Pavement Design and Rehabilitation Manual ¹
	Tolerable Range	Design Standard	
Earth (E)	<50	-	-
Gravel (G)	<400	0-199	0 - 199
Low Class Bituminous (LCB) / Surface Treatment	-	200-399	200 - 1500
High Class Bituminous (HCB) / Hot Mix	-	400+	>1500

Table 1 provides further guidance with respect to surface type from both the Inventory Manual as well as the MTO Pavement Design and Rehabilitation Manual.

¹ Ministry of Transportation. Pavement Design and Rehabilitation Manual, Second Edition, 2013, Table 3.3.3 Structural Design Guidelines for Flexible Pavement – Secondary Highways

As detailed in Table 1, Gravel surfaces are generally considered acceptable for AADT of less than 200 vehicles but may be tolerable up to 400 AADT. Transition to Surface Treatment should be considered above 200 AADT. Gravel road maintenance costs (resurfacing, grading, dust suppression, etc.) versus surface treatment costs are key considerations.

Low Class Bituminous (LCB) i.e. Surface Treatment may be acceptable for traffic volumes between 200 and 1500 AADT. A transition to a Hot Mix or High Class Bituminous surface from Surface Treatment must be considered on a case by case basis. The following factors require consideration:

- Surface Treatment Maintenance Costs.
- Commercial Vehicle Loading.
- Roadside Environment (Urban, Semi-urban, vs. Rural).
- On-street Parking.
- Adjacent Drainage Infrastructure i.e. curb and gutter, catch basins etc.
- Asphalt Availability / Cost.
- Surface / Platform Width.
- Traffic Volume Growth.
- Sub-base Quality.
- Roadbed Frost Susceptibility.
- Future Resurfacing / Rehabilitation Costs.

Vehicle loading is one of the key considerations for pavement design and ultimately the decision between Hot Mix and Surface Treatment. Roads with high levels of commercial traffic require a more substantial pavement structure. The values noted in Table 1, for the "MTO Method" are generally reflective of a highway with 10% commercial vehicles. Roads with AADT in excess of 400 vehicles with a good sub-base and commercial vehicles up to 10% may still perform very well with a Surface Treatment. Existing/past performance of a Surface Treatment can be an excellent indicator when considering the upgrade to Hot Mix.

Surface Width

Surface widths that fall below minimum tolerable standards, as detailed in the MTO Inventory Manual are noted as critically deficient triggering a "NOW" need.

The Minimum Tolerable Surface Widths for Rural roads are included in Table 2:

Table 2 – Rural Road Surface Width by Annual Average Daily Traffic (AADT)

	AADT							
	1-49	40-199	200-399	400-999	1000-1999	2000-2999	3000-3999	4000+
Road Width (m)	5.0	5.5	5.5	6.0	6.0	6.0	6.5	6.5

Capacity

An in-depth traffic capacity analysis was not completed as part of the scope of this Road Needs Study. Decisions with respect to expansion of roads should be made within the context of a Transportation Master Plan or Official Plan for the City.

However, from a general perspective, a two-lane road can typically provide adequate service up to an AADT of approximately 12,000 vehicles. The functionality of a road from a capacity standpoint is of course dependent upon other factors in combination with volume. Adjacent land uses, number of access points i.e. entrances and side roads etc. also have a significant impact on how the road functions.

A rural road with limited entrances and side roads will have a much greater capacity to flow traffic versus an urban street with many entrances and side road intersections. The AADT of 12,000 can be used as a 'rule of thumb' to trigger further analysis on the road capacity and operation. For the purposes of this study, a detailed capacity analysis was not undertaken as part of the scope of work. Approximately 11 centreline km of road within the City have AADT's greater than 12,000, however, for the purposes of this study, a detailed capacity analysis was not undertaken as part of the scope of work and all roads were assigned to be adequate from a capacity perspective.

Structural Adequacy

In cases where road base or structure is showing distress over more than 20% of the length of the road section, a score between 1 and 7 (out of 20) is assessed and the road section is assigned a "NOW" need and considered Critically Deficient per the Inventory Manual. The structural adequacy rating is often the best indicator of the overall road section's health.

It should be noted that a structural "NOW" need does not explicitly mean that work must be undertaken on the road immediately (although this may be so in some cases). A structural "NOW" need means that a significant portion of the road is showing distress of the road bed and requires significant intervention i.e. reconstruction or major rehabilitation to renew its service life. A structural "1-5" year need is expected to become a "NOW" need in the next five years, and a "6-10" year need is expected to become a "NOW" need in the next 10 years.

Drainage

A road section is assessed as a "NOW" need for drainage generally when a road becomes impassible due to water one or more times a year. This information is not readily accessible from inspection. Characteristics such as ditching, water ponding on or around the road, and evidence of past washouts were used to assess road drainage. As such, a road was given a "NOW" need for drainage if there were evident drainage problems that would likely lead to an impassable road during a heavy rain or a rapid snow melt.

2.0 The Road System

2.1 Inventory and Classification

All roads in the municipal road system were inventoried according to the methods outlined in the Inventory Manual for Municipal Roads.

The inventory procedure requires that each road in the system be studied as a separate unit. Initially, the road system was divided into sections so that each conformed, as close as possible, to the following requirements:

- Uniform traffic volume.
- Uniform terrain.
- Uniform physical conditions.
- Uniform adjacent land.

Depending on location with respect to the built up areas, roads were classified in a manner generally descriptive of the type of construction as follows:

- Urban - Roads with curb and gutter and storm sewer drainage.
- Semi-Urban - Roads in built up areas (development exceeds 50% of the frontage) without curb and gutter or curb and gutter on one (1) side only.
- Rural - Roads with development on less than 50% of the frontage.

Rural roads were further evaluated based on estimated traffic volumes; such as 0 to 50 vehicles per day, 51 to 200, and 201 to 400 etc. For the purpose of this study, traffic volumes used in the 2016 Road Needs Study were brought forward to 2021 traffic volumes using a growth rate of 1.5%.

Table 3 summarizes the total road length in kilometres by surface type and road environment as of November 2021.

The existing road system consists of 2,704 km of roadway, 895 km of gravel roads, 957 km of surface treated roads (LCB) and 852 km of HCB (asphalt paved) roads; with all calculations being approximate and rounded to the nearest kilometre.

Table 3 - Road System Inventory

City of Kawartha Lakes		
Road System in Kilometres		
(As of November 2021)		
A.	Surface Type	Totals*
	Earth	0
	Gravel (Loose Top Gravel)	895
	Surface Treatment (LCB & ICB)	957
	Hot Mix Asphalt (HCB)	852
	Total A	2,704 km
B.	Roadside Environment	
(i)	Rural	
	Earth	0
	Gravel (loose Top Gravel)	888
	Surface Treatment (LCB & ICB)	793
	Hot Mix Asphalt (HCB)	625
	<u>Total Rural</u>	2,306 km
(ii)	Semi-Urban	
	Gravel (loose Top Gravel)	7
	Surface Treatment (LCB)	164
	Hot Mix Asphalt (HCB)	102
	<u>Total Semi-Urban</u>	273 km
(iii)	Urban	
	Gravel (loose Top Gravel)	0
	Surface Treatment (LCB)	<0.5
	Hot Mix Asphalt (HCB)	125
	<u>Total Urban</u>	125 km
	Total B	2,704 km

*Estimated to the nearest centreline kilometre.

3.0 Road Needs

The primary purpose of the study is to develop a list of all roads within the City ranked according to priority with respect to road needs.

The method of evaluating road needs in terms of type, cost and timing of improvements is identified in the Inventory Manual for Municipal Roads.

It is important to note that budgetary restrictions will often influence the level of upgrades to the road system and therefore it is imperative to maximize the improvements based on availability of funds and needs priority.

3.1 Critical Deficiencies

The inventory of the road system revealed that certain road sections are now deficient or will become deficient during the study period.

As noted previously, critical deficiencies include road characteristics which result in increased maintenance costs and which inevitably lead to an inadequate level of service. A road section is critically deficient if any one of the following characteristics fall below the minimum tolerable standards defined in the Inventory Manual.

- Surface type - Incorrect surface type to suit traffic volumes on the roadway.
- Surface width - Insufficient width of the road surface excluding the shoulders.
- Capacity - Inability of the road to accommodate traffic volumes at peak periods.
- Structural Adequacy - Inability of the road base to support vehicular traffic.
- Drainage - Increased frequency of flooding or excessive maintenance effort required to prevent flooding.

Of the 2,704 km of roads inventoried, a total of 881 km were found to be critically deficient in one (1) or more areas. Of the 881 km, approximately 262 km represents roads with AADT of less than 50 vehicles. Regardless of condition, roads with AADT of fifty (50) or less are typically assigned as "Adequate" (as per the Ministry protocol) for the purpose of the system adequacy calculation.

The overall system adequacy for the City's road network, which is based upon the total road kilometres less the identified critically deficient ("NOW" needs) roads, is as follows:

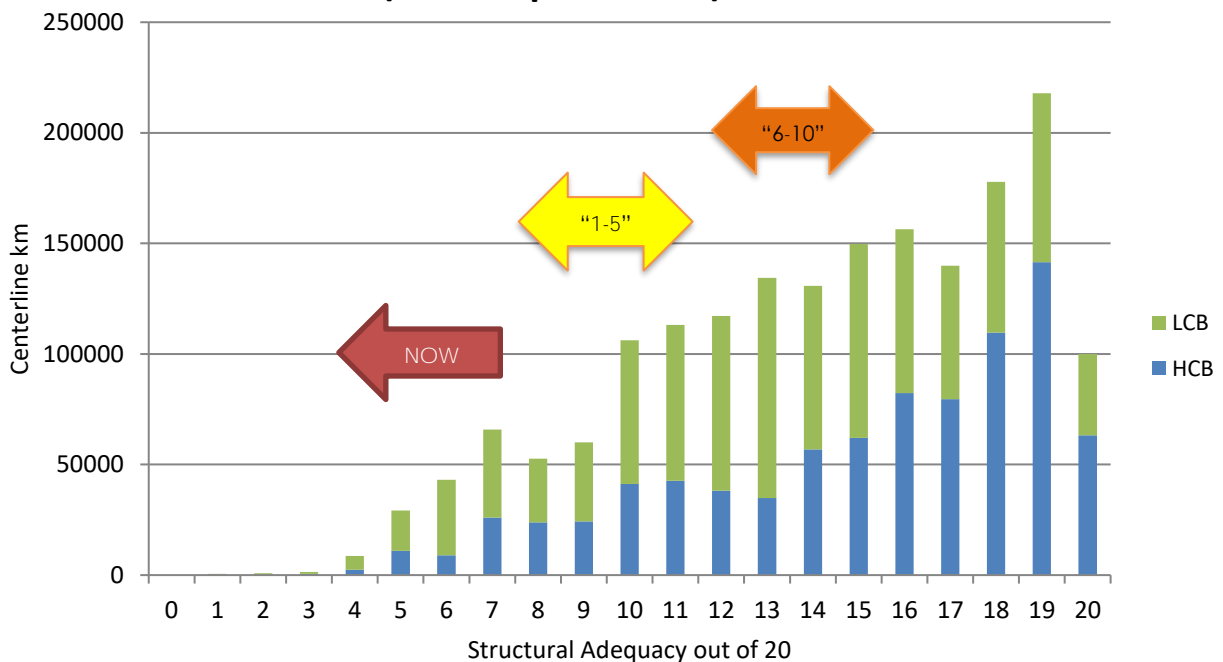
$$\text{2021 System Adequacy} = \frac{2,704 - (881 - 262)}{2,704} \times 100\% = 77\%$$

The average surface condition rating of all roads is 7.6/10 while the average structural adequacy rating is 14.3/20. This suggests that the typical road has a fair to good riding quality, but just at the point where significant rehabilitation or reconstruction is required.

A review of the structural adequacy distribution of the City's hard top roads shows that they are well-distributed in terms of condition. 942 km are in very good condition (structural adequacy of 15 and over), and with regular resurfacing and preservative maintenance, should not require reconstruction in the next 10 years. Approximately 383 km are in average condition (Structural Adequacy from 12 to 14). Some of these roads may continue to perform well, but without timely resurfacing and preventative maintenance, many of them are expected to become NOW or 1 – 5 year needs. The remaining 484 km of hard top road network is well distributed over the very poor to poor range (structural adequacy from 1 to 11). Most of these roads will require reconstruction over the next 5 years to fully repair them.

It is therefore recommended that, while the City endeavors to repair these poor roads as part of its 10-year capital plan, every reasonable effort is made, through preservation management, to prevent the current cohort of fair to very good roads (1,325 km) from becoming capital reconstruction needs themselves.

Structural Adequacy Distribution (Hard Top Surfaces)



3.2 Pavement Condition Index (PCI)

Pavement Condition Index (PCI) was calculated based on the same MTO PCI methodologies, using the following empirical formula:

$$PCI = 10 \times \sqrt{\frac{RCR}{10}} \times DMI \times w_c$$

Where DMI is the Distress Manifestation Index (0 to 10), calculated based on distress severity and density, RCR is the assigned Ride Condition Rating out of 10, w_c is the weighting constant to adjust for pavement bias (1.088 for HCB and 0.962 for LCB and gravel surfaces).

The overall weighted PCI for the City's road network, which is based upon the section condition as weighted by AADT, is as follows:

$$\text{Overall Weighted Condition} = \frac{\sum \text{length} \times \text{AADT} \times \text{PCI}}{\sum \text{length} \times \text{AADT}} = 79.3$$

3.3 Priority Ratings of Roads

A mathematical empirical formula was used to calculate the priority rating for each road section. The priority rating is a weighted calculation which takes into account the existing traffic volume and overall condition rating of the road.

This priority analysis is an impartial procedure to place the deficiencies in order of relative need. A higher Priority Rating number indicates a relatively greater need for improvement.

The formula takes into account the current traffic volume (AADT), whether it is from actual road counts or estimated road counts and the Condition Rating (CR) of the road at the time of this Road Needs Study Report. The formula is as follows:

$$\text{Priority Rating} = 0.2 \times (100 - \text{CR}) \times (\text{AADT} + 40)^{0.25}$$

In utilizing the above equation Wills identified a priority listing for review with City staff. It is important to emphasize that the priority rating calculation considers only CR and traffic volumes.

When developing the recommended capital expenditure plan consideration may be given to the remaining useful service life of a road / roadbed with a view to coordinating major reconstruction efforts at / near the end of the road's life. Furthermore, while a priority rating will give a general idea of which roads should be improved before others, it does not prescribe an exact order for road improvements nor does it determine the timing of preservation and rehabilitation work. For example, it may be wise to defer the full reconstruction of a high priority road ("let the bad roads fail") in favour of resurfacing work on a medium priority road ("keep the good roads good").

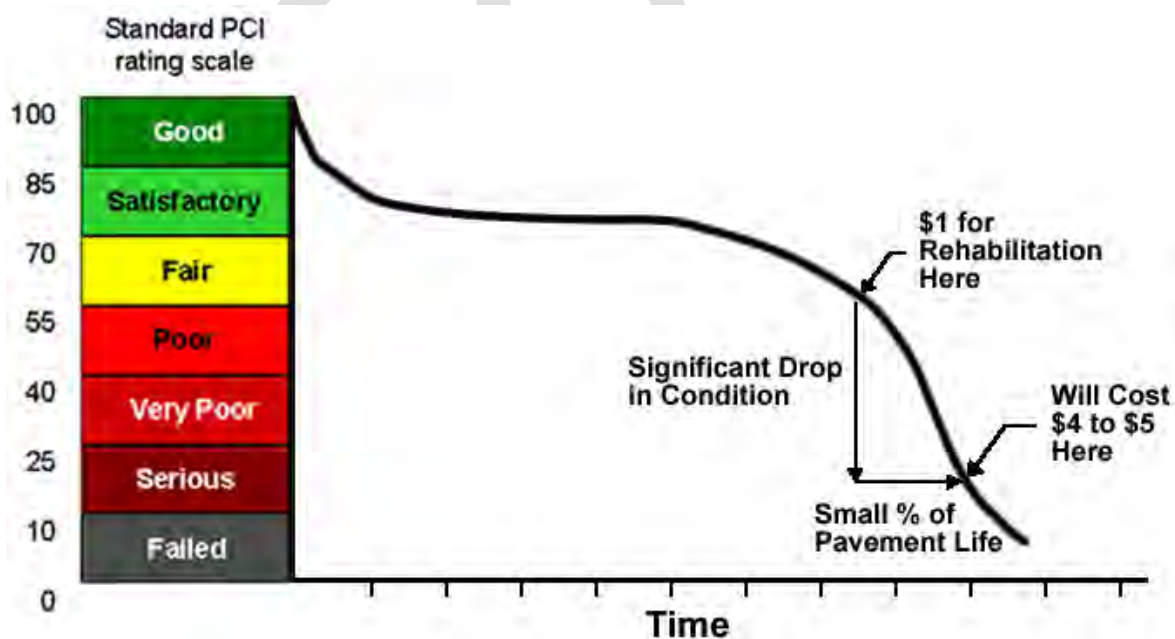
4.0 Roads Best Management Practices

The key to managing a pavement / road network is the timing of maintenance and rehabilitation activities. This idea evolves from the fact that a pavement's structural integrity does not fall constantly with time. A pavement generally provides a constant, acceptable condition for the first part of its service life and then begins to deteriorate very rapidly. In many cases, maintenance and rehabilitation measures are not taken until structural failure or noticeable changes in ride quality become apparent. This is the "fix it once it is already broken" approach.

The unfortunate consequence of this decision is that maintenance and rehabilitation becomes exponentially more expensive over the life of the pavement and is often overlooked until the pavement condition reaches a severe state of distress. There is opportunity for substantial cost savings when intervention is made *before* the pavement becomes severely compromised; i.e. "fix it before it breaks". Figure 1 illustrates the underlying principle in support of a preservation management approach to pavement infrastructure. The principle also has application to each of the classes of roads maintained by the City. Significant cost savings will result from proactive intervention rather than simply waiting as long as possible before performing maintenance.

Examples of approach to roads management with their associated cost implications over the lifecycle of a road are set out below in Section 4.1 and are provided as an illustration of the benefit of a "preservation management approach".

Figure 1 - Typical Service Life of an Asphalt Pavement



4.1 Example Life Cycle Cost Analysis

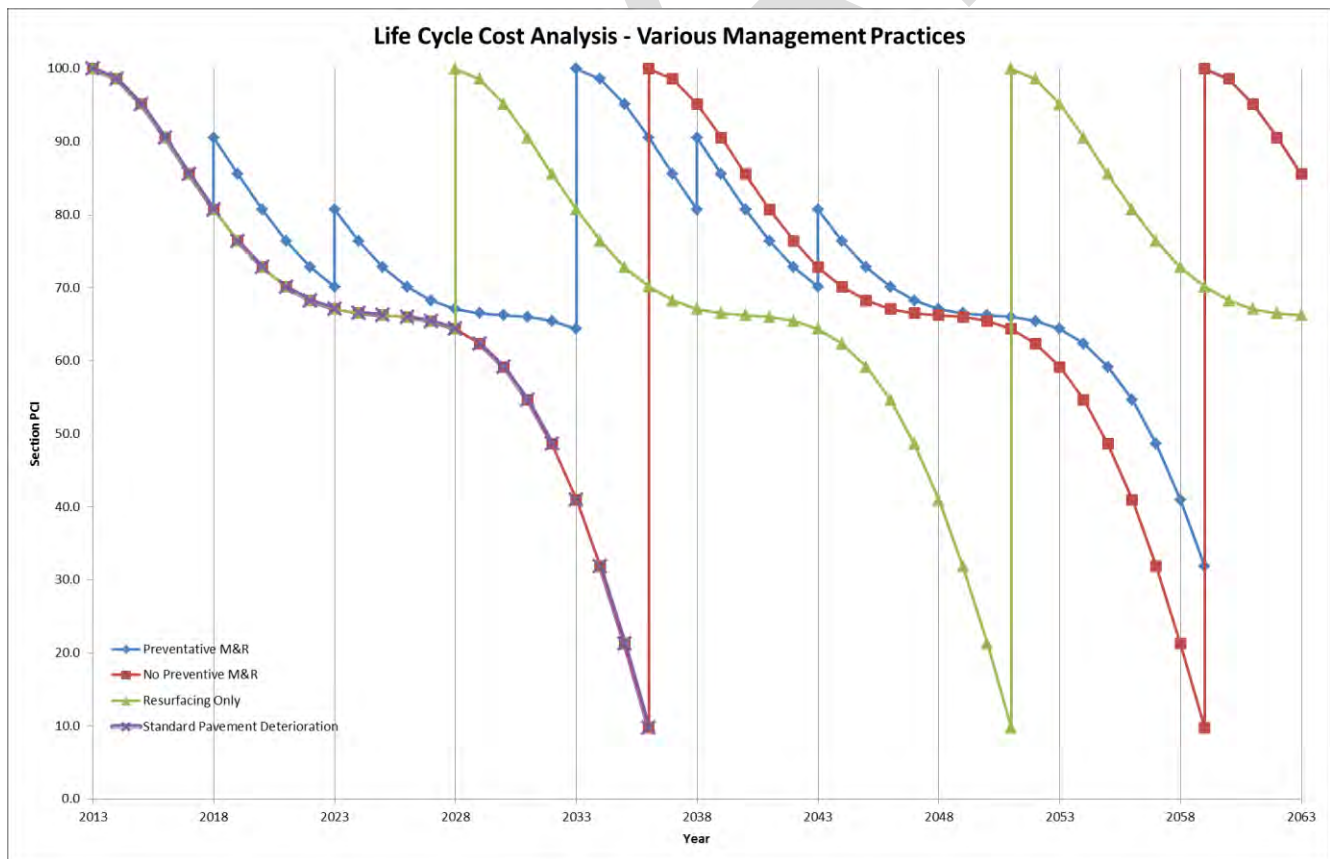
The following life cycle costs analysis compares three (3) different municipalities Municipality 1, Municipality 2 and Municipality 3; each with three (3) distinct approaches to pavement management. For this analysis we will assume each of the three (3) municipalities has 7000 m² of pavement, i.e. 1 km of asphalt paved road that is 7 m wide. In each scenario, the road is assumed to have been constructed in 2013 and will operate under normal traffic loading.

The Life Cycle Cost Analysis (LCCA) assumes no user costs. The LCCA uses a discount rate of 2.5% / year.

The LCCA shows the three (3) different municipalities and tracks their pavement management decisions and related condition over the specified time period. Municipality 1 represents decisions made based on strategic preventive maintenance and rehabilitation (M&R), Municipality 2 represents decisions based on no preventive M&R and Municipality 3 represents decisions based on resurfacing only.

Figure 2 below illustrates a time- pavement condition plot for each Municipality.

Figure 2 - Time-Condition Plot for 3 Municipalities



The costs associated with the corresponding maintenance and rehabilitation decisions are outlined in the following three (3) charts:

Preventive M&R										
Year	Age	Treatment	Δ PCI	PCI _q	Quantity	Unit	Unit Cost	Total Cost	Present Worth	
		-- Annual Ditching/Clearing --								
2018	5	Localized Preventive - Rout and Seal	81-90	Satisfactory-Good	1000	m	\$1.50	\$1,500.00	\$1,325.78	
2023	10	Global Preventive - Slurry Seal	70-81	Satisfactory-Good	7000	m ²	\$6.50	\$45,500.00	\$35,544.53	
2033	20	Surface Course	64-100	Poor-Good						
		Mill and Dispose of Surface Course			7000	m ²	\$12.00	\$84,000.00		
		50mm Surface Course			892.5	t	\$135.00	\$120,487.50		
							\$204,487.50	\$124,792.78		
2038	25	Localized Preventive - Rout and Seal	81-88	Satisfactory-Good	4500	m	\$1.50	\$6,750.00	\$3,640.89	
2043	30	Global Preventive - Slurry Seal	68-78	Satisfactory-Good	7000	m ²	\$6.50	\$45,500.00	\$21,691.79	
2048	35	Safety/Stopgap Maintenance - AC Patching/Leveling	N/A	N/A	5%	m ²	\$30.00	\$10,500.00	\$4,424.40	
2053	40	Safety/Stopgap Maintenance - AC Patching/Leveling	N/A	N/A	10%	m ²	\$30.00	\$21,000.00	\$7,821.04	
2058	45	Full Reconstruction	32-100	Serious-Good						
		Remove Asphalt Full Depth			7000	m ²	\$15.00	\$105,000.00		
		Add and Compact Corrective Aggregate/Correct Crossfall (25mm avg.)			420	t	\$35.00	\$14,700.00		
		40mm Base Course			686	t	\$125.00	\$85,750.00		
		50mm Surface Course			892.5	t	\$135.00	\$120,487.50		
							\$325,937.50	\$107,290.28		
2063	5	Localized Preventive - Rout and Seal	81-90	Satisfactory-Good	1000	m	\$1.50	\$1,500.00	\$436.41	
Final PCI in 2063:			90	Good					Net:	\$306,967.90
								Residual Value:	\$85,346.08	
								Total Cost:	\$221,621.82	

The policy of Municipality 1 is to strategically intervene with preventative maintenance measures over the course of the pavement's service life. Two (2) significant maintenance measures are performed on the pavement at various times and ultimately extend the service life of the pavement, prorating the total cost of the pavement over a longer period of time. Eventually, a full reconstruction is required and this cycle repeats. The total life cycle costs are substantially less when compared to Municipality 2 and 3, at a total of \$221,622 over 50 years.

No Preventive M&R										
Year	Age	Treatment	Δ PCI	PCI _q	Quantity	Unit	Unit Cost	Total Cost	Present Worth	
2023	10	Safety/Stopgap Maintenance - AC Patching/Leveling	N/A	N/A	5%	m ²	\$30.00	\$10,500.00	\$8,202.58	
2028	15	Safety/Stopgap Maintenance - AC Patching/Leveling	N/A	N/A	10%	m ²	\$30.00	\$21,000.00	\$14,499.78	
2030	17	Safety/Stopgap Maintenance - AC Patching/Leveling	N/A	N/A	20%	m ²	\$30.00	\$42,000.00	\$27,602.19	
2036	23	Full Reconstruction	10-100	Poor-Good						
		Remove Asphalt Full Depth			7000	m ²	\$15.00	\$105,000.00		
		Add and Compact Corrective Aggregate/Correct Crossfall (25mm avg.)			420	t	\$35.00	\$14,700.00		
		40mm Base Course			686	t	\$125.00	\$85,750.00		
		50mm Surface Course			892.5	t	\$135.00	\$120,487.50		
							\$325,937.50	\$184,707.88		
2043	7	Safety/Stopgap Maintenance - AC Patching/Leveling	N/A	N/A	5%	m ²	\$30.00	\$10,500.00	\$5,005.80	
2048	12	Safety/Stopgap Maintenance - AC Patching/Leveling	N/A	N/A	10%	m ²	\$30.00	\$21,000.00	\$8,848.79	
2053	17	Safety/Stopgap Maintenance - AC Patching/Leveling	N/A	N/A	20%	m ²	\$30.00	\$42,000.00	\$15,642.09	
2059	23	Full Reconstruction	10-100	Poor-Good						
		Remove Asphalt Full Depth			7000	m ²	\$15.00	\$105,000.00		
		Add and Compact Corrective Aggregate/Correct Crossfall (25mm avg.)			420	t	\$35.00	\$14,700.00		
		40mm Base Course			686	t	\$125.00	\$85,750.00		
		50mm Surface Course			892.5	t	\$135.00	\$120,487.50		
							\$325,937.50	\$104,673.45		
Final PCI in 2063:			86	Good					Net:	\$369,182.56
								Residual Value:	\$81,552.92	
								Total Cost:	\$287,629.64	

The policy of Municipality 2 is to simply construct the pavement and wait until serious deficiencies begin to appear before acting. This approach unfortunately remains common still today. Over the last period of the pavement's life, maintenance is required to ensure safety and operation until the pavement becomes completely destroyed. Once the pavement has failed, a complete reconstruction is carried out restoring the pavement to new condition. This cycle repeats again until a second reconstruction is required. The total costs are substantial and total \$287,630 over 50 years.

The policy of Municipality 3 is periodic resurfacing. The pavement is constructed and time passes until early signs of serious distress are observed. This occurs after the time when preventive maintenance is neither appropriate nor possible, but before the pavement becomes completely destroyed. Resurfacing is performed and restores the pavement to almost new condition. The pavement then deteriorates for the remainder of its life, requiring significant maintenance in the last years before it becomes completely destroyed. A full reconstruction is then carried out and the cycle continues. The total costs are in between that of Municipality 1 and 2 at \$260,038 over 50 years.

Resurfacing Only										
Year	Age	Treatment	Δ PCI	PCI _q	Quantity	Unit	Unit Cost	Total Cost	Present Worth	
2028	15	Surface Course	64-100	Poor-Good						
		Mill and Dispose of Surface Course			7000	m ²	\$12.00	\$84,000.00		
		50mm Surface Course			892.5	t	\$135.00	\$120,487.50		
							\$204,487.50	\$141,191.58		
2051	23	Full Reconstruction	10-100	Serious-Good						
		Remove Asphalt Full Depth			7000	m ²	\$15.00	\$105,000.00		
		Add and Compact Corrective Aggregate/Correct Crossfall (25mm avg.)			420	t	\$35.00	\$14,700.00		
		40mm Base Course			686	t	\$125.00	\$85,750.00		
		50mm Surface Course			892.5	t	\$135.00	\$120,487.50		
							\$325,937.50	\$127,534.43		
2067	15	Surface Course	64-100	Poor-Good						
		Mill and Dispose of Surface Course			7000	m ²	\$12.00	\$84,000.00		
		50mm Surface Course			892.5	t	\$135.00	\$120,487.50		
							\$204,487.50	\$53,898.67		
Final PCI in 2063:			66	Good				Net:	\$322,624.67	
									Residual Value:	\$62,587.12
									Total Cost:	\$260,037.55

It may be easy to see upfront cost savings by understanding that as long as any costs associated with maintaining the pavement are deferred as long as possible, money will be saved. The reality is that extending a pavements service life prorates the total cost of the pavement over a longer period of time and ultimately becomes more economical in the long run. If preventive maintenance measures are strategically planned and carried out then the service life of the pavement can be maximized and substantial reconstruction costs can be deferred for longer periods of time. In a time when economy and efficiency are becoming more and more important, this type of proactive management is essential in the management of infrastructure.

Preservation Management Approach

4.1.1 Gravel Roads

The City currently maintains approximately 895 km of gravel road. The proposed preservation management approach for this class of road is outlined in the following Table 4 and Table 5.

Table 4 - Preservation Management Approach- Gravel Surface

Action	Frequency
Regrade surfaces to maintain smooth / safe driving surface and proper crossfall.	As needed, generally 2-3 times per year for higher volume gravel, or more frequently as necessary; 1-2 for lower volume.
Add calcium to tighten surface, retain aggregate and reduce dust.	Each spring on all roads of higher volume and as needed during summer months.
Ditching and brushing of right-of-ways to improve roadbed drainage and safety.	Complete road network every 10 years.

Table 5 - Capital Activities – Gravel Roads

Action	Frequency
Add layer (75 mm) of granular material to road surface.	Every 3-5 years for gravel roads.
Base and sub-base improvements.	As needed or as dictated by traffic volumes.
Reconstruct / convert to hard top.	As dictated by traffic volumes.

4.1.2 Surface Treated Roads

Surface treated roads have a hard wearing surface that must be preserved in order to be effective. The City currently maintains 957 km of surface treated roads. Unlike gravel roads, a significant investment has been made in the surface and consequently these roads must be managed properly to obtain the longest possible service life from the surface.

Table 6 - Preservation Management Approach – Surface Treated Roads

Activity	Age (Years)	Ride Condition Rating	Estimated Service Life Extension (Years)
Slurry Seal	3	8	4
Single Surface Treatment	6	7	3
Double Surface Treatment	10	6	5
Pulverize and DST	14	<4	8

In addition to the noted preservation approach in Table 6, the following best management practices may be employed to preserve the surface, extend the service life and reduce life cycle costs of surface treated roads:

1. Surface treatment shall be applied to the entire road platform, from “grass to grass”, including any shoulders. This will eliminate grading on surface treated roads, which has a tendency to damage the edge of the surface treatment and cause premature failure of the surface.
2. Suitable new technologies will be utilized where they can be demonstrated to reduce life cycle costs, such as fibre-reinforced surface treatment. This technology can be used to mitigate reflective cracking (if cracks are narrow and inactive) when a single or double surface treatment is applied over an aging surface. It can eliminate the need for pulverizing the underlying surface in certain situations and can reduce overall costs.
3. Assess drainage and culvert needs prior to any significant renewal or rehabilitation strategy and complete any improvements concurrently. This will eliminate the need to cut / excavate a relatively new surface to replace a culvert.
4. Ditching and clearing (brushing) of the right-of-ways (ROW) to improve roadbed drainage and safety.

4.1.3 Asphalt Roads

Asphalt surfaces are the smoothest and most durable hard top surface used by the City however; they are also the most expensive. The City currently maintains 852 km of asphalt surface roads. Asphalt provides a constant, acceptable condition for the initial portion of its service life but then begins to deteriorate rapidly as it ages. Surface defects such as cracking and raveling are the first signs of the deterioration. If left untreated, the pavement will rapidly deteriorate to the point where reconstruction is the only option. A preservation management strategy can mitigate this by applying renewal treatments earlier in the pavements life before the conditions begin to deteriorate too far. Table 7 below summarizes preservation management activities to be considered for asphalt roads:

Table 7 - Preservation Management Approach – Rural Asphalt Roads

Activity	Age (Years)	Ride Condition Rating	Estimated Service Life Extension (years)
Crack seal	2-6	9	2
Slurry Seal / Microsurface	4-8	8	4-6
Overlay	12-15	6-7	10
Pulverize and Pave	20-25	< 5	20
Reconstruct	30	< 4	30

Note: Slurry seal can be used on lower volume paved roads (less than 1000 vehicles per day). For roads with volumes in excess of 1000 AADT, microsurfacing should be considered.

In addition to the above noted preservation approach, the following best management practices may be employed to extend the service life and reduce life cycle costs of asphalt roads:

1. Review the condition of other infrastructure, particularly underground infrastructure prior to implementing any major renewal or rehabilitation of the pavement. Any repairs or capital upgrades to other infrastructure should be coordinated. This should reduce utility cuts in newer asphalt.
2. Repair potholes in the surface in a timely fashion to prevent saturation and weakening of road base.
3. Undertake regular shouldering program of rural paved roads to promote proper drainage. Poorly maintained shoulders allow surface water to pond and saturate the road base, which weakens the base and leads to cracking at the edge of pavements.
4. Undertake a ditching program to ensure there is adequate drainage for road base on rural roads. This will reduce the likelihood of structural distresses caused by softening of the road base due to poor drainage.
5. Specify the appropriate type of performance graded asphalt cement for the location.
6. Undertake a brush clearing program to reduce shading of the roadbed and remove roots / vegetation from the road base.

4.2 Application of Preservation Management Approach

The preservation management activities detailed in each of the tables above are not necessarily intended or required to be completed on each and every road. Road deterioration rates and the type of deterioration will dictate when action should be taken and what kind of treatment is most appropriate. The intention of the above is to outline the series of techniques to be considered in an effort to realize and extend the useful service life of the road asset for the lowest overall lifecycle cost while maintaining the highest overall condition. As detailed in the life cycle costs analysis presented above, the preservation management approach to roads is proven to yield the lowest overall life-cycle costs.

Each of the preservation management activities for gravel, surface treatment and asphalt roads identified above (including route and seal, slurry seal, resurfacing etc.), shall be considered as part of the regular Road Needs Study Report every five (5) years. Recommendations on the specific treatments required shall be documented and prioritized in this Report.

5.0 Road Needs Study Summary Table

5.1 Types of Improvements

All roads were examined to appraise the extent and type of improvement necessary.

“Order of Magnitude” construction costs were developed for each of the below options on a per kilometre basis. An estimated cost for isolated frost heave repairs was also considered.

The below alternative rehabilitation strategies are considered preliminary in nature and are intended to assist in providing an order of magnitude cost estimate to rehabilitate the road. Further field investigations and engineering design is required to confirm and develop the rehabilitation strategies for each road.

5.1.1 Asphalt

High Class Bituminous roads (HCB) or hot mix asphalt roads have rehabilitation alternatives ranging from a simple overlay to complete reconstruction. The following is a listing of standard road rehabilitation techniques that were considered for HCB or hot mix asphalt roads.

RO1	Resurfacing, Single-Lift Overlay.
RO2	Resurfacing, Double-Lift Overlay.
RMP1	Resurfacing, Mill and Pave 1-Lift.
RMP2	Resurfacing, Mill and Pave 2-Lifts.
PP1	Pulverize and Pave 1-Lift.
PP2	Pulverize and Pave 2-Lifts.
Recon 1R	Excavate and Reconstruct Road and Pave 1-Lift – Rural.
Recon 1S	Excavate and Reconstruct Road and Pave 1-Lift – Semi-Urban.
Recon 2S	Excavate and Reconstruct Road and Pave 2-Lifts – Semi-Urban.
Recon 2U	Excavate and Reconstruct Urban Road and Pave 2-Lifts – Urban.
SS	Slurry Seal (Preventative Maintenance).
MS	Microsurfacing (Preventative Maintenance).
RS	Route and Seal (Preventative Maintenance).

5.1.2 Surface Treatment

Surface treated roads are generally able to be rehabilitated with either a single or double Low Class Bituminous (LCB) overlay treatment. They may also be upgraded to HCB pavement or downgraded to gravel. In some cases, previous resurfacing of LCB roads has occurred or the LCB surface or road structure has deteriorated to a state where a simple overlay surface treatment is not feasible. In these cases consideration can be given to removal or pulverizing of the existing surface treatment and placement of a new application. In some cases, where it is necessary to improve the overall roadbed structure, the addition of Granular A to build up the road and the reapplication of a surface treatment is recommended. The following is a listing of standard road rehabilitation techniques that were considered for LCB (surface treated) roads:

ST1	Single Surface Treatment.
ST2	Double Surface Treatment.
ST2R	Double Surface Treatment, with Removal of Existing.
ST2A	Double Surface Treatment, over New Granular A.
ST2PA	Double Surface Treatment, over Pulverized Existing and New Granular A.
ST2PAW	Double Surface Treatment, over Pulverized Existing and New Granular A with 1 m Widening.
SS	Slurry Seal (Preventative Maintenance).

5.1.3 Gravel

Gravel roads can likewise be upgraded with the reapplication of Gravel (G) or surface treatments (ST1).

5.2 Benchmark Construction Costs

The Unit Price Form found in Appendix A is based on average prices for the local area. The unit prices were used to prepare an array of benchmark construction costs.

The design standards in Table 8 were utilized for development of the benchmark cost estimates for reconstruction. It should be noted that these are suggested standards and therefore should not necessarily be used as standards for detail design of roadway improvements.

Table 8 - Design Standards for Construction Cost Estimates

Functional Classification	Surface Width (m)	Shoulder Width (m)	Granular A Depth (mm)	Granular B Depth (mm)	Hot Mix Depth (mm)*
Rural R200 (50 to 199 vpd)	6.0	1.5	150	450	-
Rural R300 (200 to 399 vpd)	6.0	1.5	150	450	16*
Rural R400 (400 to 999 vpd)	6.5	1.5	150	450	50
Semi - Urban Local Residential	6	1.5	150	450	50
Semi - Urban Local Industrial	6.5	1.5	150	450	50
Urban Local Residential	8.5	-	150	600	100
Urban Local Industrial	9.0	-	150	600	100

Note - Prime and Double Surface Treatment is based on 16 mm of Hot Mix.

6.0 Improvement Plan

In the following tables you will find three (3) columns being used to describe the condition of the road; Surface Condition, Structural Adequacy, and Condition Rating. To better understand the prioritization of the lists, descriptions of these ratings can be found below.

Surface Condition: Surface conditions relate to driving ease, comfort and safety. Inadequacies for paved surface include excessive or uneven crowns, washboarding, raveling and bumpiness because of cracking, sealing, and rough patching. Inadequacies on loose top surfaces do not include situations that can be readily corrected by maintenance blading. They do include unconsolidated surfaces due to poorly graded or clean aggregate and permanent roughness due to insufficient depth of aggregate or weak subgrade. The effects of surface inadequacies in ascending order of seriousness are noise, vibration, sway, excessive steering effort and reduced speed. *Rated on a scale of 1 to 10.*

Structural Adequacy: The Structural Adequacy point rating relates to the capability of the surface and base courses to support a load and to resist deformation or rupture. Soft spots and frost boils are structural adequacy distress signs for loose top roads. For paved surfaces, distress signs may be cracking, rutting, heaving, pot-holing, roughness, alligating, dishing, breakup, distortion, frost boils, etc. *Rated on a scale of 1 to 20.*

Condition Rating: A holistic rating that sums point ratings from alignment, surface condition, surface width, level of service, structural adequacy, drainage and maintenance demands. The condition rating is one of the major factors used to calculate the Priority Rating. *Rated on a scale of 1 to 100.*

6.1 Road Needs

The City of Kawartha Lakes's Road Needs Summary Table is included in Appendices B (Arterials and County Roads) and C (Non-Arterials). These table notes the recommended capital improvements based on priorities throughout the City. All costs are based on 2021 dollars and should be adjusted for inflation based on program year, for budgeting purposes. The capital improvements are listed in descending priority based on traffic volumes and Condition Rating, as described previously.

6.2 Annual Resurfacing Program

Based on typical degradation rates for gravel roads, surface treatment, and hot mix, a resurfacing program / budget is recommended, in addition to the noted capital construction works, as follows:

Hot Mix Paved Roads:

- 852 km of paved roads (HCB).
- Degradation rate 0.25 / year (rating drops from 10 to 5, over a 20-year period).
- Annual resurfacing 42.6 km / year.
- Annual budget \$13,717,200: (42.5 km / year x \$322,000 / ln RMP1 x 2 lanes).

Surface Treated Roads:

- 957 km of surface treated roads (LCB & ICB).
- Degradation rate 0.625 / year (rating drops from 10 to 5, over a 7-year period).
- Annual resurfacing 136.7 km / year.
- Annual budget \$4,784,500(136.7 km / year x \$35,000 / km ST1).

Gravel roads require regular maintenance. Maintenance includes regular grading and reapplication of new gravel. Typically, gravel roads should be resurfaced on a 3 - 5 year cycle.

Gravel Roads:

- 895 km of earth / gravel roads.
- 75 mm gravel every 5 years.
- Annual gravelling of 179.0 km.
- Granular A (\$20,000 / km).
- Annual budget \$3,580,000 (179.0 km / year x \$20,000 G) **.

** Cost based on supply of Gravel from City pit with application of gravel by external forces.

The total resurfacing program, (hot mix, surface treatment and gravel) is estimated at \$22,081,700 per year.

The City of Kawartha Lakes's Road Resurfacing Priorities Table is included in Appendices D (Arterials and County Roads) and E (Non-Arterials).

The City currently has 383 km of road with an identified 6 – 10 year structural need. If these roads are not resurfaced in the next 5 years, it is expected that they will develop a 1 – 5 year structural need.

6.3 Capital Preservation

Preservation techniques seal the surface as to prevent water infiltration into the granular base. Route and Seal is used on HCB pavements to seal individual cracks. Slurry Seal / Microsurfacing is used on LCB and HCB pavements to seal large areas, although wide / active cracks will reflect through the treatment. An annual preservation management budget has been estimated as follows:

Slurry Seal / Microsurfacing

- Assume that slurry seal / microsurfacing will be applied, on average, once per resurfacing cycle.
- 179.3 km of road to preserve per year (42.6 km HCB and 136.7 km of LCB).
- Annual budget \$3,953,565 (179.3 km x \$22,050 / km Slurry Sealing / Microsurfacing).

Cracksealing

- Assume that cracksealing will be applied once per resurfacing cycle.
- 42.6 km of road to preserve per year
- Annual budget \$170,400 (42.6 km x \$4,000 / km Route and Seal).

The total Capital Preservation program is estimated at \$4,123,965 per year.

6.4 Road Maintenance

Preventative road and roadside maintenance is critical to prolonging the useful service life of a road and maximizing the capital investment. A continuous road and roadside maintenance program is recommended to reduce the road degradation rates. Ditch cleanout and clearing of vegetation from the right-of-way should be carried out on a regular basis. This can either be accomplished through dedicated internal City forces or sub-contracting to private contractors. Consideration may be given to a dedicated capital program of ditch cleanout and clearing, to ensure resources are dedicated to these important activities.

7.0 Replacement Cost

In conjunction with this Road Needs Study Report, a replacement cost for the road asset was calculated based strictly on roadbed materials i.e. sub-base, base and surface. Road design standards noted in Table 8 were used to estimate the existing depth of road bed materials for the purpose of the replacement cost calculation.

The total replacement cost for the City's road infrastructure is approximately \$628.0 M.

Note this cost represents the theoretical road bed materials costs only and does not include items such as removal of the existing road bed, installation of signs, pavement markings, lighting, drainage infrastructure, property etc.

8.0 O. Reg. 588/17 Reporting Requirements

This study meets the reporting requirements under Table 4 of O. Reg. 588/17. For convenience, all items required under Table 4 are presented below.

Table 9 - Road Class Density

Class	Lane-kilometres	Lane-kilometres / Municipal Area*
Arterial	120	0.039
Collector Roads	2669	0.865
Local Roads	2534	0.822

*Municipal area taken as 3084.4 km²

The average PCI for hard top surfaces in the City is 79.3.

The average surface condition of unpaved roads is 7.6 as per the inventory Manual. This would broadly translate into a road with “good” rating.

Descriptions that illustrate the different levels of road class pavement condition are presented in the tables below

Table 10 - Qualitative Descriptions of PCI for HCB Roads²

PCI Range	Qualitative Description
90 - 100	Pavement is in excellent condition with few cracks. The Ride Condition Rating is excellent with few areas of very slight to slight distortion.
75 - 90	The pavement is in good condition with frequent very slight or slight cracking. The Ride Condition Rating is good with a few slightly rough and uneven sections.
65 - 75	The pavement is in fairly good condition with slight cracking, slight or very slight distortion and a few areas of slight alligating. The Ride Condition Rating is fairly good with intermittent rough and uneven sections.
50 - 65	The pavement is in fair condition with intermittent moderate and frequent slight cracking, and with intermittent slight or moderate alligating and distortion. The Ride Condition Rating is fair and the surface is slightly rough and uneven.

² Adapted from Table B-1 of the MTO's Manual for Condition Rating of Flexible Pavements, SP-024.

40 - 50	The pavement is in poor to fair condition with frequent moderate cracking and distortion, and intermittent moderate alligating. The Ride Condition Rating is poor to fair and the surface is moderately rough and uneven.
30 - 40	The pavement is in poor to fair condition with frequent moderate alligating and extensive moderate cracking and distortion. The Ride Condition Rating is poor to fair and the surface is moderately rough and uneven.
20 - 30	The pavement is in poor condition with moderate alligating and extensive severe cracking and distortion. The Ride Condition Rating is poor and the surface is very rough and uneven.
0 - 20	The pavement is in poor to very poor condition with extensive severe cracking, alligating and distortion. The Ride Condition Rating is very poor and the surface is very rough and uneven.

Table 11 - Qualitative Descriptions of PCI for LCB Roads³

PCI Range	Qualitative Description
80 - 100	Pavement is in excellent condition with just a few bumps or depressions from slight surface deformation. No surface defects such as streaking, potholes or cracking distresses. The Ride Condition Rating is very good.
60 - 79	Pavement is in good condition with just a few bumps or depressions from slight to moderate surface deformation. Intermittent slight to moderate surface defects and/or cracking distresses. The Ride Condition Rating is good.
40 - 59	Pavement is in fair condition with intermittent to frequent bumps or depressions from slight to moderate surface deformation. Intermittent to frequent moderate surface defects and/or cracking distresses. The Ride Condition Rating is fair.
20 - 39	Pavement is in poor condition with frequent bumps or depressions from moderate surface deformation. Frequent moderate to severe surface defects and/or cracking distresses. Localized slight to moderate alligating may be present indicating pavement structural failure. The Ride Condition Rating is poor.
0 - 19	Pavement is in very poor condition with extensive bumps or depressions from moderate to severe surface deformation. Extensive to severe surface defects

³ Adapted from Table B-1 of the MTO's Manual for Condition Rating of Surface-Treated Roads, SP-021.

	<p>and/or cracking distresses. Frequent slight to moderate alligating may be present, indicating pavement structural failure.</p> <p>The Ride Condition Rating is very poor.</p>
--	----------------------------------------------------------------------------------------------------------------------------------------------------------------------------------

Table 12 - Qualitative Descriptions of Surface Condition for Gravel Roads⁴

Surface Condition	Qualitative Description
10	If the section affords a fully adequate standard of service, with no annoyance or discomfort. Gravel roads rarely score a "10" rating due to their inherent roughness.
7 - 9	If it is possible to maintain the lesser of the Minimum Tolerable Average Operating Speed or the legal Speed Limit with only a noticeable amount of annoyance to the driver due to sway, vibration or steering effort, but with no noticeable feeling of hazard.
4 - 6	If maintaining even the lesser of the Minimum Tolerable Average Speed or the legal Speed Limit results in either a "tug-of-war" with a too-steep crown, or a feeling that the car is taking undue punishment.
1 - 3	If the surface irregularities are so severe that a driver will tend to reduce speed considerably, possibly even steering an irregular course, or if the crown is too steep as to be hazardous in winter.

⁴ Adapted from Item 83 from the MTO's Ministry of Transportation's Inventory Manual for Municipal Roads (February 1991).

9.0 Summary

D.M. Wills Associates (Wills) undertook a review of the City of Kawartha Lakes (City) existing road network to assess its physical condition and confirm various road attributes. Data collected as a result of the field review was used to develop a prioritized listing of the road network needs based primarily on condition and traffic volumes.

Wills undertook the field study in the Summer and Fall of 2021. A visual assessment of each road within the City was undertaken to assess the current condition of the road.

Two primary indicators of the relative health of a road are the structural adequacy and surface condition ratings. The current average structural adequacy rating for the City's road network is 14.3/20. The current average surface condition rating for the City's road network is 7.6/10.

6.0% (158 km) of the road network has a Structural "NOW" need, 12.4% (334 km) has a Structural "1-5" year need, and 14.2% (383 km) of the road network has a Structural "6-10" year need.

Preservation Management

In addition to addressing currently deficient roads (i.e. capital reconstruction), a dedicated preservation management approach is required, and perhaps even more importantly, to "keep the good roads good"; the fundamental principle being that it costs much less to maintain a good road than it does to let it fail and then reconstruct it, from a life cycle cost perspective. Ultimately, the goal of preservation management is to extend the useful life of a road and road network, maximizing the City's investment over the road life-cycle.

Road resurfacing is an effective way of extending the overall life of the pavement structure and therefore a road resurfacing program is highly recommended. Roads with a structural adequacy of 12/20 or greater are included as candidates for potential resurfacing. Preliminary recommendations and prioritization for road resurfacing are based on condition rating and traffic demands on each road section, as per the Inventory Manual. A road with higher traffic volumes and fair structural adequacy is given priority over a road with moderate traffic and good structural adequacy score, in an attempt to intervene and extend the life of the road before it deteriorates to a level that can no longer be resurfaced (i.e. more expensive reconstruction is required). Specific resurfacing treatment recommendations must be assessed through further field investigation and detail design effort, prior to selecting and implementing the resurfacing strategy.

The total resurfacing program, (hot mix, surface treatment and gravel) is estimated at \$22,081,700 per year.

Further to the recommendations above with respect to resurfacing, it is also recommended that regular maintenance in the form of roadside ditch cleanout and brush clearing be undertaken as a critical component to preservation management in order to extend the useful service life of the existing roads.

Capital Improvements

Preliminary recommendations and prioritization for planned capital improvements i.e. reconstruction, have been developed based on the condition rating and traffic demands on each road section, as per the Inventory Manual. Those roads identified as having a "NOW", or 1 - 5 year need have been included in the capital improvement plan for reconstruction.

A total length of 462.5 km of roads were identified as having structural needs in the "NOW", or 1 – 5 year periods. The estimated cost to improve these roads is approximately \$ 116.4 M.

A fully funded 5 year plan following the recommendations in this report includes \$22.1M/year for resurfacing needs and \$116.7M (\$23.3M/year) for the capital needs over five years.

The time of inspection plays a significant role in assessing a road's condition. The field work for this study was carried out in the Summer and Fall of 2021.

We trust the above and attached information will be of benefit to the City and appreciate the opportunity to assist the City in developing its road improvement plan.

Respectfully submitted,



Eric St. Pierre, P.Eng
Transportation Engineer
TK/ESP



Turner Kuhlmeier, E.I.T.
Transportation E.I.T.

Statement of Limitations

This report has been prepared by D.M. Wills Associates on behalf of the City of Kawartha Lakes. The conclusions and recommendations in this report are based on available background documentation and discussions with applicable City staff at the time of preparation.

The report is intended to document the 2021 Roads Needs Study Report findings and assist the City in developing budgetary plans for investment into their road network.

Any use which a third party makes of this report, other than as a Road Needs Study Report is the responsibility of such third parties. D.M. Wills Associates Limited accepts no responsibility for damages, if any, suffered by a third party as a result of decisions made or action taken based on using this report for purposes other than as a summary of the 2021 Road Needs Study Report findings.

DRAFT

DRAFT

Appendix A

Unit Price Form



ROAD IMPROVEMENT COSTS
City of Kawartha Lakes

Unit Costs	Units	Unit Cost
Granular A	t	\$17.00
Granular B	t	\$10.00
Hot Mix	t	\$160.00
Earth Excavation	m3	\$18.00
Asphalt Removal	m2	\$5.00
Asphalt Removal - Partial Depth	m2	\$3.00
Removal of Concrete Curb & Gutter	m	\$25.00
Concrete Curb & Gutter	m	\$140.00
In-Place Full Depth Reclamation	m2	\$3.00
Surface Treatment - Single	m2	\$5.00
Surface Treatment - Double	m2	\$9.00
Granular A Conversion	2.2	t/m3
Granular B Conversion	2	t/m3
Hot Mix Conversion	2.45	t/m3

Gravel (50mm)								
Item	Width - m	Depth - mm	Conversion Factor	Unit	Quantity	Unit Cost	Cost/km (x 1000)	
Granular A	7.0	75	2.2	t	1155	\$17.00	\$ 20	
							G	20

Frost Heave Treatment								
Item	Width - m	Depth - mm	Conversion Factor	Unit	Quantity	Unit Cost	Cost/50m Digout (x 1000)	
Earth Excavation	8.0	800		m3	320	\$18.00	\$ 6	
Granular A	7.0	150	2.2	t	115.5	\$17.00	\$ 2	
Granular B	8.0	650	2	t	520	\$10.00	\$ 5	
							FT	13

Surface Treatment - Rural/Semi Urban - Single [ST1]								
Item	Width - m	Depth - mm	Conversion Factor	Unit	Quantity	Unit Cost	Cost/km (x 1000)	
Surface Treatment - Single (Overlay)	7.0			m2	7000	\$5.00	\$ 35	
							ST1	35

Surface Treatment - Rural/Semi Urban - Double [ST2]								
Item	Width - m	Depth - mm	Conversion Factor	Unit	Quantity	Unit Cost	Cost/km (x 1000)	
Surface Treatment - Double (Overlay)	7.0			m2	7000	\$9.00	\$ 63	
							ST2	63

Surface Treatment - Rural/Semi Urban - Double with Removal of Existing [ST2R]								
Item	Width - m	Depth - mm	Conversion Factor	Unit	Crossfall Correction	Quantity	Unit Cost	Cost/km (x 1000)
Surface Treatment - Double	7.0			m2		7000	\$9.00	\$ 63
Removal Asphalt Pavement	7.0	16		m2		7000	\$5.00	\$ 35
							ST2R	98

Surface Treatment - Rural/Semi Urban - Double with Granular Base [ST2A]								
Item	Width - m	Depth - mm	Conversion Factor	Unit	Crossfall Correction	Quantity	Unit Cost	Cost/km (x 1000)
Surface Treatment - Double	7.0			m2		7000	\$9.00	\$ 63
Granular A	7.0	150	2.2	t		2310	\$17.00	\$ 39
							ST2A	102

Surface Treatment - Rural/Semi Urban - Double with Pulverization and Granular Base [ST2PA]								
Item	Width - m	Depth - mm	Conversion Factor	Unit	Crossfall Correction	Quantity	Unit Cost	Cost/km (x 1000)
Surface Treatment - Double	7.0			m2		7000	\$9.00	\$ 63
Granular A	7.0	150	2.2	t		2310	\$17.00	\$ 39
Pulverizing	7.0			m2		7000.0	\$3.00	\$ 21
Minor Items @ 25%								\$ 5
							ST2PA	129

Surface Treatment - Rural/Semi Urban - Widening and Double with Pulverization and Granular Base [ST2PAW]								
Item	Width - m	Depth - mm	Conversion Factor	Unit	Crossfall Correction	Quantity	Unit Cost	Cost/km (x 1000)
Surface Treatment - Double	7.0			m2		7000	\$9.00	\$ 63
Granular A	7.0	150	2.2	t		2310	\$17.00	\$ 39
Pulverizing	7.0			m2		7000.0	\$3.00	\$ 21
Earth Excavation	2	450		m3		900	\$18.00	\$ 16
Granular B	1	450	2	t		900	\$10.00	\$ 9
Minor Items @ 25%								\$ 12
							ST2PAW	160

Resurfacing - Rural/Semi Urban Single Lift Overlay [RO1]								
Item	Width - m	Depth - mm	Conversion Factor	Unit	Crossfall Correction **	Quantity	Unit Cost	Cost/km (x 1000)
Hot Mix	3	50	2.45	t	74	441	\$160.00	\$ 71
Granular A	1.5	50	2.2	t		165	\$17.00	\$ 3
Minor Items @ 15%								\$ 11
							RO1	84

Resurfacing - Rural/Semi Urban - Double Lift Overlay [RO2]								
Item	Width - m	Depth - mm	Conversion Factor	Unit	Crossfall Correction **	Quantity	Unit Cost	Cost/km (x 1000)
Hot Mix	3	90	2.45	t	66	728	\$160.00	\$ 116
Granular A	1.5	90	2.2	t		297	\$17.00	\$ 5
Minor Items @ 15%								\$ 18
							RO2	140

Resurfacing - Urban - Single Lift Mill and Pave [RMP1]								
Item	Width - m	Depth - mm	Conversion Factor	Unit	Crossfall Correction	Quantity	Unit Cost	Cost/km (x 1000)
Hot Mix	4.25	50	2.45	t		521	\$160.00	\$ 83
Remove Curb and Gutter				m		200	\$25.00	\$ 5.00
Curb and Gutter - 20%				m		200	\$140.00	\$ 28.00
Milling	4.25			m2		4250	\$3.00	\$ 12.75
Minor Items @ 25%								\$ 32
							RMP1	161

Resurfacing - Urban - Double Lift Mill and Pave [RMP2]								
Item	Width - m	Depth - mm	Conversion Factor	Unit	Crossfall Correction	Quantity	Unit Cost	Cost/km (x 1000)
Hot Mix	4.25	90	2.45	t		937	\$160.00	\$ 150
Remove Curb and Gutter				m		200	\$25.00	\$ 5.00
Curb and Gutter - 20%				m		200	\$140.00	\$ 28.00
Milling	4.25			m2		4250	\$3.00	\$ 12.75
Minor Items @ 25%								\$ 49
							RMP2	245

Pulverize and Pave One Lift [PP1] Rural/Semi-Urban								
Item	Width - m	Depth - mm	Conversion Factor	Unit	Crossfall Correction	Quantity	Unit Cost	Cost/km (x 1000)
Hot Mix	3	50	2.45	t		367.5	\$160.00	\$ 59
Granular A	1.5	50	2.2	t		165	\$17.00	\$ 3
Pulverize	3			m2		3000	\$3.00	\$ 9.00
Minor Items @ 25%								\$ 18
							PP1	88

Pulverize and Pave Two Lifts [PP2] Rural/Semi-Urban								
Item	Width - m	Depth - mm	Conversion Factor	Unit	Crossfall Correction	Quantity	Unit Cost	Cost/km (x 1000)
Hot Mix	3	90	2.45	t		661.5	\$160.00	\$ 106
Granular A	1.5	90	2.2	t		297	\$17.00	\$ 5
Pulverize	3			m2		3000	\$3.00	\$ 9
Minor Items @ 25%								\$ 30
							PP2	150

Semi-Urban: Resurfacing and Widening - Residential (Single Lift Widening)								
Item	Width - m	Depth - mm	Conversion Factor	Unit	Crossfall Correction **	Quantity	Unit Cost	Cost/km (x 1000)
Earth Excavation	2	600		m3		1200	\$18.00	\$ 22
Granular A	5	150	2.2	t		1650	\$17.00	\$ 28
Granular B	5	450	2	t		4500	\$10.00	\$ 45
Hot Mix	8	50	2.45	t	196	1176	\$160.00	\$ 188
Milling	4			m2		4000	\$3.00	\$ 12
Minor Items @ 25%								\$ 74
							RW1	369

Commercial and Industrial (Double Lift Widening)								
Item	Width - m	Depth - mm	Conversion Factor	Unit	Crossfall Correction	Quantity	Unit Cost	Cost/km (x 1000)
Earth Excavation	2	600		m3		1200	\$18.00	\$ 22
Granular A	5	150	2.2	t		1650	\$17.00	\$ 28
Granular B	5	450	2	t		4500	\$10.00	\$ 45
Hot Mix	8	90	2.45	t	353	2117	\$160.00	\$ 339
Milling	4			m2		4000	\$3.00	\$ 12
Minor Items @ 25%								\$ 111
							RW2	557

Gravel Road Widening								
Item	Width - m	Depth - mm	Conversion Factor	Unit	Crossfall Correction	Quantity	Unit Cost	Cost/km (x 1000)
Earth Excavation	2	600		m3		1200	\$18.00	\$ 22
Granular A	1	150	2.2	t		330	\$17.00	\$ 6
Granular B	1	450	2	t		900	\$10.00	\$ 9
Minor Items @ 25%								\$ 9
							GW	45

Rural: Full Excavation and Reconstruction - Gravel (6 m surface width)								
Item	Width - m	Depth - mm	Conversion Factor	Unit	Crossfall Correction	Quantity	Unit Cost	Cost/km (x 1000)
Earth Excavation	5	600		m3		3000	\$18.00	\$ 54
Granular A	3	150	2.2	t		990	\$17.00	\$ 17
Granular B	5	450	2	t		4500	\$10.00	\$ 45
Minor Items @ 25%								\$ 29
							Recon G	145

Rural: Full Excavation and Reconstruction - 1 Lift								
Item	Width - m	Depth - mm	Conversion Factor	Unit	Crossfall Correction	Quantity	Unit Cost	Cost/km (x 1000)
Asphalt Removal - Full Depth	3			m2		3000	\$5.00	\$ 15
Earth Excavation	5	600		m3		3000	\$18.00	\$ 54
Granular A	4	150	2.2	t		1320	\$17.00	\$ 22
Granular B	5	450	2	t		4500	\$10.00	\$ 45
Hot Mix	3	50	2.45	t		368	\$160.00	\$ 59
Minor Items @ 25%								\$ 49
							Recon 1R	244

Semi-Urban: Full Excavation and Reconstruction - 1 Lift								
Item	Width - m	Depth - mm	Conversion Factor	Unit	Crossfall Correction	Quantity	Unit Cost	Cost/km (x 1000)
Asphalt Removal - Full Depth	3			m2		3000	\$5.00	\$ 15
Earth Excavation	5	600		m3		3000	\$18.00	\$ 54
Granular A	4	150	2.2	t		1320	\$17.00	\$ 22
Granular B	5	450	2	t		4500	\$10.00	\$ 45
Hot Mix	3	50	2.45	t		368	\$160.00	\$ 59
Minor Items @ 25%								\$ 49
							Recon 1S	244

Semi-Urban: Full Excavation and Reconstruction - 2 Lift								
Item	Width - m	Depth - mm	Conversion Factor	Unit	Crossfall Correction	Quantity	Unit Cost	Cost/km (x 1000)
Asphalt Removal - Full Depth	3			m2		3000	\$5.00	\$ 15
Earth Excavation	5	600		m3		3000	\$18.00	\$ 54
Granular A	4	150	2.2	t		1320	\$17.00	\$ 22
Granular B	5	450	2	t		4500	\$10.00	\$ 45
Hot Mix	3	90	2.45	t		662	\$160.00	\$ 106
Minor Items @ 25%								\$ 61
							Recon 2S	303

Urban: Full Excavation and Reconstruction - 2 Lift								
Item	Width - m	Depth - mm	Conversion Factor	Unit	Crossfall Correction	Quantity	Unit Cost	Cost/km (x 1000)
Asphalt Removal - Full Depth	4.25			m2		4250	\$5.00	\$ 21
Earth Excavation	5.5	750		m3		4125	\$18.00	\$ 74
Granular A	4.5	150	2.2	t		1485	\$17.00	\$ 25
Granular B	5.5	600	2	t		6600	\$10.00	\$ 66
Hot Mix	4.25	90	2.45	t		937	\$160.00	\$ 150
Remove Curb and Gutter				m		1000	\$25.00	\$ 25.00
Curb and Gutter				m		1000	\$140.00	\$ 140.00
Minor Items @ 25%								\$ 84
							Recon 2U	586

Rout and Seal								
Item	Width - m	Depth - mm	Conversion Factor	Unit	Crossfall Correction	Quantity	Unit Cost	Cost/km (x 1000)
Rout and Seal				m		1000	\$4.00	\$ 4
							RS	4

Slurry Seal								
Item	Width - m	Depth - mm	Conversion Factor	Unit	Crossfall Correction	Quantity	Unit Cost	Cost/km (x 1000)
Slurry Seal	7			m2		7000	\$3.15	\$ 22
							SS	22

Microsurfacing								
Item	Width - m	Depth - mm	Conversion Factor	Unit	Crossfall Correction	Quantity	Unit Cost	Cost/km (x 1000)
Microsurfacing	7			m2		7000	\$6.00	\$ 42
							MS	42

DRAFT

Appendix B

Road Needs Summary Table – Arterial and County Roads



City of Kawartha Lakes Road Needs – Arterials and County Roads

Sect. No.	Road Name	From	To	Length (m)	AADT	Preliminary Improvement Type Recommendation	Cost (x1000)	Surface Condition	Structural Adequacy	Condition Rating
31910	Lindsay St. N. (Lindsay)	King St. (Lindsay)	Wellington St. (Lindsay)	85	15339	Recon 2U - Full Reconstruction + 2 Lifts	\$100	5	6	51
31975	Lindsay St. S. (Lindsay/Ops)	Durham St. W.	Durham St. E.	18	14708	Recon 2U - Full Reconstruction + 2 Lifts	\$21	5	7	53
31980	Lindsay St. S. (Lindsay/Ops)	Durham St. E.	George St. E. (Lindsay)	205	14708	Recon 2U - Full Reconstruction + 2 Lifts	\$240	5	7	53
31970	Lindsay St. S. (Lindsay/Ops)	Melbourne St. E.	Durham St. W.	142	14708	Recon 2U - Full Reconstruction + 2 Lifts	\$167	6	8	55
31820	Kent St. W.	Angeline St. N.	St. Joseph Rd.	692	20536	PP2 - Pulverize and Pave 2 Lifts	\$208	6	11	60
31985	Lindsay St. S. (Lindsay/Ops)	George St. E. (Lindsay)	Division St. (Lindsay)	101	14708	Recon 2U - Full Reconstruction + 2 Lifts	\$118	6	9	57
31990	Lindsay St. S. (Lindsay/Ops)	Division St. (Lindsay)	Mary St. E. (Lindsay)	104	14708	Recon 2U - Full Reconstruction + 2 Lifts	\$121	6	9	57
31960	Lindsay St. S. (Lindsay/Ops)	Russell St. E. (Lindsay)	Glenelg St. E.	141	14708	Recon 2U - Full Reconstruction + 2 Lifts	\$165	6	9	58
31965	Lindsay St. S. (Lindsay/Ops)	Glenelg St. E.	Melbourne St. E.	143	14708	Recon 2U - Full Reconstruction + 2 Lifts	\$167	6	10	58
31810	Kent St. W.	Adelaide St. N.	Jane St. (Lindsay)	138	15810	Recon 2U - Full Reconstruction + 2 Lifts	\$161	6	10	59
31815	Kent St. W.	Jane St. (Lindsay)	Angeline St. N.	143	15810	Recon 2U - Full Reconstruction + 2 Lifts	\$167	6	10	59
40600	Colborne St. (Fenelon Falls)	Bond St. E. (Fenelon Falls)	Louisa St.	138	13200	Recon 2U - Full Reconstruction + 2 Lifts	\$161	7	9	59
40605	Colborne St. (Fenelon Falls)	Louisa St.	Queen St. (Fenelon Falls)	138	13200	Recon 2U - Full Reconstruction + 2 Lifts	\$161	7	9	59
40080	Helen St. (Fenelon Falls)	Bass St.	West St. N. (Fenelon Falls)	117	5585	Recon 2U - Full Reconstruction + 2 Lifts	\$137	6	8	55
61850	King St. E. (Omeme)	Division St. S. (Omeme)	Queen St. S. (Omeme)	79	9921	Recon 2U - Full Reconstruction + 2 Lifts	\$92	7	10	61
10070	Simcoe St. (Eldon/Mariposa)	Edward St.	Highway #7	136	4337	Recon 2U - Full Reconstruction + 2 Lifts	\$160	6	8	53

Sect. No.	Road Name	From	To	Length (m)	AADT	Preliminary Improvement Type Recommendation	Cost (x1000)	Surface Condition	Structural Adequacy	Condition Rating
40070	Helen St. (Fenelon Falls)	West Limit of Fenelon Falls	Redwing Ave. (Fenelon)	450	5585	Recon 2U - Full Reconstruction + 2 Lifts	\$528	6	9	56
40075	Helen St. (Fenelon Falls)	Redwing Ave. (Fenelon)	Bass St.	205	5585	Recon 2U - Full Reconstruction + 2 Lifts	\$240	6	9	56
61835	King St. E. (Omeme)	George St. S. (Omeme)	Colborne St. N. (Omeme)	133	9921	Recon 2U - Full Reconstruction + 2 Lifts	\$155	8	10	62
61840	King St. E. (Omeme)	Colborne St. N. (Omeme)	Mill St. S. (Omeme)	36	9921	Recon 2U - Full Reconstruction + 2 Lifts	\$42	8	10	62
40615	Short St. (Fenelon Falls)	Princes' St. W (Fenelon Falls)	Clifton St.	217	12015	Recon 1S - Full Reconstruction + 1 Lift	\$106	6	7	64
40580	Lindsay St. (Fenelon Falls)	Elliot St.	Helen St. (Fenelon Falls)	73	6013	Recon 2U - Full Reconstruction + 2 Lifts	\$85	6	9	58
61855	King St. E. (Omeme)	Queen St. S. (Omeme)	Hughes St. S. (Omeme)	121	9921	PP2 - Pulverize and Pave 2 Lifts	\$36	7	11	63
61860	King St. E. (Omeme)	Hughes St. S. (Omeme)	End of Omeme Curb and Gutter	57	9921	PP2 - Pulverize and Pave 2 Lifts	\$17	7	11	63
10065	Simcoe St. (Eldon/Mariposa)	Curb and Gutter at South Limit of Manilla	Edward St.	133	4337	Recon 2U - Full Reconstruction + 2 Lifts	\$156	6	8	55
70435	Portage Rd.	Orchard St. (Eldon)	Kirkfield Rd.	220	3025	Recon 2U - Full Reconstruction + 2 Lifts	\$258	8	6	52
40575	Lindsay St. (Fenelon Falls)	Green St. E.	Elliot St.	191	6013	Recon 2U - Full Reconstruction + 2 Lifts	\$223	6	10	60
50100	Duke St. (Bobcaygeon)	Joseph St.	Balaclava St.	84	4803	Recon 1S - Full Reconstruction + 1 Lift	\$41	5	6	58
30205	Lindsay St. N. (Lindsay)	Wellington St. (Lindsay)	Bond St. E. (Lindsay)	152	3574	Recon 2U - Full Reconstruction + 2 Lifts	\$179	5	8	55
40565	Lindsay St. (Fenelon Falls)	West St. S. (Fenelon/Fenelon Falls)	Veterans Way	185	6013	PP2 - Pulverize and Pave 2 Lifts	\$55	6	11	61
40365	Francis St. E. (Fenelon Falls)	Colborne St. (Fenelon Falls)	0.2 Km South of Colborne St. (Fenelon Falls)	194	2431	Recon 2U - Full Reconstruction + 2 Lifts	\$228	5	8	53

Sect. No.	Road Name	From	To	Length (m)	AADT	Preliminary Improvement Type Recommendation	Cost (x1000)	Surface Condition	Structural Adequacy	Condition Rating
40370	Francis St. E. (Fenelon Falls)	0.2 Km South of Colborne St. (Fenelon Falls)	Clifton St.	108	2431	Recon 2U - Full Reconstruction + 2 Lifts	\$127	5	8	53
40375	Francis St. E. (Fenelon Falls)	Clifton St.	Janlisda Dr.	303	2431	Recon 2U - Full Reconstruction + 2 Lifts	\$355	5	8	53
40380	Francis St. E. (Fenelon Falls)	Janlisda Dr.	Concession Rd.	462	2431	Recon 2U - Full Reconstruction + 2 Lifts	\$542	5	8	53
30210	Lindsay St. N. (Lindsay)	Bond St. E. (Lindsay)	0.3 Km North of Wellington St. (Lindsay)	148	3574	Recon 2U - Full Reconstruction + 2 Lifts	\$174	6	9	58
50095	Duke St. (Bobcaygeon)	North St. (Bobcaygeon)	Joseph St.	72	4803	PP2 - Pulverize and Pave 2 Lifts	\$21	7	11	61
40265	Cambray Rd.	Pine St. (Fenelon)	Elm Tree Rd.	102	1830	Recon 2U - Full Reconstruction + 2 Lifts	\$119	5	7	51
30220	Colborne St. E. (Lindsay/Ops)	Lindsay St. N. (Lindsay)	St. Paul St.	87	3671	PP2 - Pulverize and Pave 2 Lifts	\$26	6	11	60
60115	Centreline Rd.	Peace Rd.	Clearview Dr.	1144	3847	Recon 1R - Full Reconstruction + 1 Lift	\$559	7	8	61
60150	Peace Rd.	Centreline Rd.	Cowans Dr.	231	3504	Recon 1R - Full Reconstruction + 1 Lift	\$113	6	8	61
40455	Long Beach Rd.	Jones Ave.	Manor Rd. (Fenelon)	231	1383	Recon 2U - Full Reconstruction + 2 Lifts	\$270	5	7	51
60155	Peace Rd.	Cowans Dr.	Marina St. (Emily)	240	3504	Recon 1R - Full Reconstruction + 1 Lift	\$117	7	8	63
60160	Peace Rd.	Marina St. (Emily)	Marina St. (Emily)	222	3504	Recon 1R - Full Reconstruction + 1 Lift	\$108	7	8	63
60165	Peace Rd.	Marina St. (Emily)	Emily Park Rd.	401	3504	Recon 1R - Full Reconstruction + 1 Lift	\$196	6	9	63
40460	Long Beach Rd.	Manor Rd. (Fenelon)	End of Long Beach Rd. as CKL Rd. 34	48	1383	Recon 2U - Full Reconstruction + 2 Lifts	\$56	6	7	53
60125	Centreline Rd.	Shamrock Rd.	Tracey's Hill Rd.	1475	3847	Recon 1R - Full Reconstruction + 1 Lift	\$720	7	10	65

Sect. No.	Road Name	From	To	Length (m)	AADT	Preliminary Improvement Type Recommendation	Cost (x1000)	Surface Condition	Structural Adequacy	Condition Rating
40320	Elm Tree Rd.	Curb & Gutter at South Limit of Cambray	Pine St. (Fenelon)	210	2615	<i>Recon 1S - Full Reconstruction + 1 Lift</i>	\$102	6	6	62
60120	Centreline Rd.	Clearview Dr.	Shamrock Rd.	647	3847	<i>PP2 - Pulverize and Pave 2 Lifts</i>	\$194	7	11	66
40255	Cambray Rd.	Curb & Gutter at West Limit of Cambray	North St. (Fenelon)	419	1830	<i>Recon 2U - Full Reconstruction + 2 Lifts</i>	\$491	6	10	59
40260	Cambray Rd.	North St. (Fenelon)	Pine St. (Fenelon)	35	1830	<i>Recon 2U - Full Reconstruction + 2 Lifts</i>	\$42	6	10	59
80365	Monck Rd.	K.L. Rd. 121 (Fenelon/Somerville/Verulam)	Bobcaygeon Rd.	169	1437	<i>PP1 - Pulverize and Pave 1 Lift</i>	\$30	6	11	57
60130	Centreline Rd.	Tracey's Hill Rd.	St. Luke's Rd.	1381	3095	<i>Recon 1R - Full Reconstruction + 1 Lift</i>	\$674	7	10	65
60135	Centreline Rd.	St. Luke's Rd.	Pigeon Lake Rd.	1448	3095	<i>Recon 1R - Full Reconstruction + 1 Lift</i>	\$707	7	10	65
40420	Cameron Rd. (Fenelon)	North Limit of Cameron	Highway #35	658	1435	<i>ST2A - Double Surface Treatment with Granular A</i>	\$67	4	6	58
40450	Long Beach Rd.	Curb and Gutter at Long Beach	Jones Ave.	54	1383	<i>Recon 1S - Full Reconstruction + 1 Lift</i>	\$26	5	6	60
80520	K.L. Rd. 121 (Fenelon/Somerville/Verulam)	The Avenue	North Limit of Kinmount	21	2580	<i>PP1 - Pulverize and Pave 1 Lift</i>	\$4	7	8	66
40620	K.L. Rd. 121 (Fenelon/Somerville/Verulam)	Clifton St.	K.L. Rd. 8 (Fenelon/Verulam)	806	12015	<i>Recon 1R - Full Reconstruction + 1 Lift</i>	\$394	6	9	77
20040	Pontypool Rd.	Highway #35	Thomas St. (Manvers)	337	874	<i>Recon 1S - Full Reconstruction + 1 Lift</i>	\$164	6	5	58
50380	Park St. (Bobcaygeon)	Lance St.	Mansfield St.	400	1847	<i>PP1 - Pulverize and Pave 1 Lift</i>	\$71	7	9	65
50370	Park St. (Bobcaygeon)	Minns Ave.	Perfectus Dr.	90	1847	<i>PP1 - Pulverize and Pave 1 Lift</i>	\$16	7	10	67

Sect. No.	Road Name	From	To	Length (m)	AADT	Preliminary Improvement Type Recommendation	Cost (x1000)	Surface Condition	Structural Adequacy	Condition Rating
20055	Pontypool Rd.	John St. (Manvers)	Homestead Rd. (Manvers)	257	874	PP1 - Pulverize and Pave 1 Lift	\$45	7	11	61
80285	Burnt River Rd.	South Limit of Burnt River	Woodfield Dr. (Somerville)	385	689	Recon 2U - Full Reconstruction + 2 Lifts	\$451	7	10	59
80290	Burnt River Rd.	Woodfield Dr. (Somerville)	Somerville Centre Rd.	325	689	PP1 - Pulverize and Pave 1 Lift	\$57	7	11	59
80295	Burnt River Rd.	Somerville Centre Rd.	Somerville 7th Concession	206	689	PP1 - Pulverize and Pave 1 Lift	\$36	7	11	59
20060	Pontypool Rd.	Homestead Rd. (Manvers)	East Limit of Pontypool	323	874	PP1 - Pulverize and Pave 1 Lift	\$57	7	11	62
50195	Pigeon Lake Rd.	McGinnis Rd.	Sturgeon Rd. (Emily/Verulam)	3232	5728	Recon 1R - Full Reconstruction + 1 Lift	\$1,578	7	9	76
50365	Park St. (Bobcaygeon)	East Side of Bridge	Minns Ave.	134	1847	PP1 - Pulverize and Pave 1 Lift	\$24	7	11	69
50605	Main St.	Taylor St. (Bobcaygeon)	Wilderness Park Rd.	60	2453	PP2 - Pulverize and Pave 2 Lifts	\$18	7	11	72
40390	Francis St. E. (Fenelon Falls)	Ridge Hill Court (Fenelon)	Wychwood Dr. E. (Fenelon)	282	620	PP1 - Pulverize and Pave 1 Lift	\$50	5	8	61
40395	Francis St. E. (Fenelon Falls)	Wychwood Dr. E. (Fenelon)	Lagoon Dr. (Fenelon Falls)	266	620	PP1 - Pulverize and Pave 1 Lift	\$47	5	8	61
40400	Francis St. E. (Fenelon Falls)	Lagoon Dr. (Fenelon Falls)	River Dr. (Fenelon Falls)	164	620	Recon 1R - Full Reconstruction + 1 Lift	\$80	5	8	61
70230	Centennial Park Rd.	Portage Rd.	Driftwood Shores Rd.	1279	909	ST2A - Double Surface Treatment with Granular A	\$131	6	10	66
20225	Ski Hill Rd.	Woodland Trail (Manvers)	Lifford Rd.	1916	1711	Recon 1R - Full Reconstruction + 1 Lift	\$935	5	7	71
40385	Francis St. E. (Fenelon Falls)	Concession Rd.	Ridge Hill Court (Fenelon)	505	620	PP1 - Pulverize and Pave 1 Lift	\$89	6	9	64
40560	K.L. Rd. 121 (Fenelon/Somerville/Verulam)	5.1 Km North of Highway #35	West St. S. (Fenelon/Fenelon Falls)	602	6443	Recon 1R - Full Reconstruction + 1 Lift	\$294	5	9	80
40065	Glenarm Rd.	Byrnell Ave.	West Limit of Fenelon Falls	1004	5585	PP2 - Pulverize and Pave 2 Lifts	\$301	7	11	79

Sect. No.	Road Name	From	To	Length (m)	AADT	Preliminary Improvement Type Recommendation	Cost (x1000)	Surface Condition	Structural Adequacy	Condition Rating
10035	Simcoe St. (Eldon/Mariposa)	Little Britain Rd.	Royal Oak Rd.	1402	4337	Recon 1R - Full Reconstruction + 1 Lift	\$684	6	7	78
10050	Simcoe St. (Eldon/Mariposa)	Cresswell Rd.	Farmstead Rd.	1384	4337	Recon 1R - Full Reconstruction + 1 Lift	\$675	5	7	78
50255	Pigeon Lake Rd.	0.15 Km North of Colony Rd.	Old Surrey Lane	2271	3480	PP2 - Pulverize and Pave 2 Lifts	\$681	7	11	77
20080	Pontypool Rd.	Fee Rd.	Sandy Hook Rd.	1196	874	Recon 1R - Full Reconstruction + 1 Lift	\$584	6	6	69
70315	Victoria Rd. (Bexley/Carden/Dalton/Digby/Eldon/Laxton)	South Limit of Victoria	Richmond St. W. (Eldon)	174	306	PP1 - Pulverize and Pave 1 Lift	\$31	6	11	60
40545	K.L. Rd. 121 (Fenelon/Somerville/Verulam)	Russett Rd.	Johnston Rd.	2034	6443	Recon 1R - Full Reconstruction + 1 Lift	\$993	6	9	81
20085	Pontypool Rd.	Sandy Hook Rd.	Porter Rd. (Manvers)	1799	801	Recon 1R - Full Reconstruction + 1 Lift	\$878	7	7	69
20235	Ski Hill Rd.	Bethany Hills Rd.	Fleetwood Rd. (Manvers)	1431	1711	Recon 1R - Full Reconstruction + 1 Lift	\$698	5	8	74
70250	Centennial Park Rd.	Eldon/Carden Township Boundary	0.9 Km North of Eldon/Carden Township Boundary	900	598	ST2A - Double Surface Treatment with Granular A	\$92	8	10	67
10040	Simcoe St. (Eldon/Mariposa)	Royal Oak Rd.	Salem Rd.	1439	4337	Recon 1R - Full Reconstruction + 1 Lift	\$702	6	8	80
10055	Simcoe St. (Eldon/Mariposa)	Farmstead Rd.	Short St. (Mariposa)	912	4337	Recon 1R - Full Reconstruction + 1 Lift	\$445	6	9	80
20180	Porter Rd. (Manvers)	Manvers Station Rd.	Telecom Rd.	240	1845	Recon 1R - Full Reconstruction + 1 Lift	\$117	6	8	75
20250	Ski Hill Rd.	Hayes Line	South Limit of Omemee	4972	1371	Recon 1R - Full Reconstruction + 1 Lift	\$2,427	5	7	74
80375	K.L. Rd. 49 (Somerville/Verulam)	Anderson Line (Verulam)	Irwin's Rd.	3034	2674	Recon 1R - Full Reconstruction + 1 Lift	\$1,481	6	10	78

Sect. No.	Road Name	From	To	Length (m)	AADT	Preliminary Improvement Type Recommendation	Cost (x1000)	Surface Condition	Structural Adequacy	Condition Rating
80190	Base Line Rd.	Rock St.	Lime St.	15	261	ST2A - Double Surface Treatment with Granular A	\$2	7	8	62
20230	Ski Hill Rd.	Lifford Rd.	Bethany Hills Rd.	1479	1711	Recon 1R - Full Reconstruction + 1 Lift	\$722	6	9	76
10045	Simcoe St. (Eldon/Mariposa)	Salem Rd.	Cresswell Rd.	1380	4337	Recon 1R - Full Reconstruction + 1 Lift	\$674	6	9	81
20240	Ski Hill Rd.	Fleetwood Rd. (Manvers)	Hogsback Rd.	1211	1711	Recon 1R - Full Reconstruction + 1 Lift	\$591	6	9	76
20245	Ski Hill Rd.	Hogsback Rd.	Hayes Line	1307	1371	Recon 1R - Full Reconstruction + 1 Lift	\$638	6	8	75
80390	K.L. Rd. 49 (Somerville/Verulam)	Somerville 3rd Concession	K.L. Rd. 121 (Fenelon/Somerville/Verulam)	5644	2238	Recon 1R - Full Reconstruction + 1 Lift	\$2,755	6	10	78
20255	Ski Hill Rd.	South Limit of Omeme	Highway #7	205	1371	Recon 1R - Full Reconstruction + 1 Lift	\$100	6	8	76
10060	Simcoe St. (Eldon/Mariposa)	Short St. (Mariposa)	Curb and Gutter at South Limit of Manilla	162	4337	Recon 1R - Full Reconstruction + 1 Lift	\$79	7	9	82
20070	Pontypool Rd.	Pond St.	0.6 Km East of East Limit of Pontypool	447	874	Recon 1R - Full Reconstruction + 1 Lift	\$218	6	8	73
20035	Janetville Rd.	North Limit of Janetville	Golf Course Rd.	800	895	Recon 1R - Full Reconstruction + 1 Lift	\$391	6	6	74
20220	Ski Hill Rd.	North Limit of Bethany	Rustlewood Ave.	470	1711	Recon 1R - Full Reconstruction + 1 Lift	\$229	6	10	78
20221	Ski Hill Rd.	Rustlewood Ave.	Woodland Trail (Manvers)	280	1711	Recon 1R - Full Reconstruction + 1 Lift	\$137	6	10	78
80525	K.L. Rd. 121 (Fenelon/Somerville/Verulam)	North Limit of Kinmount	Boundary Rd. (Somerville)	652	2580	Recon 1R - Full Reconstruction + 1 Lift	\$318	7	8	80
10010	Simcoe St. (Eldon/Mariposa)	Ramsey Rd.	Hallett Cres.	782	4406	Recon 1R - Full Reconstruction + 1 Lift	\$382	6	10	83
10025	Simcoe St. (Eldon/Mariposa)	North Limit of Sonya	Zion Rd.	154	4406	Recon 1R - Full Reconstruction + 1 Lift	\$75	6	10	83

Sect. No.	Road Name	From	To	Length (m)	AADT	Preliminary Improvement Type Recommendation	Cost (x1000)	Surface Condition	Structural Adequacy	Condition Rating
10030	Simcoe St. (Eldon/Mariposa)	Zion Rd.	Little Britain Rd.	1444	4406	Recon 1R - Full Reconstruction + 1 Lift	\$705	6	10	83
80395	K.L. Rd. 121 (Fenelon/Somerville/Verulam)	K.L. Rd. 8 (Fenelon/Verulam)	Cedar Tree Rd. (Verulam)	1942	2580	Recon 1R - Full Reconstruction + 1 Lift	\$948	6	9	81
10005	Simcoe St. (Eldon/Mariposa)	High Park Rd.	Ramsey Rd.	1365	9489	PP2 - Pulverize and Pave 2 Lifts	\$409	7	11	86
70275	Fenel Rd.	North Limit of Glenarm	Palestine Rd.	2579	1474	Recon 1R - Full Reconstruction + 1 Lift	\$1,259	6	7	78
20190	Porter Rd. (Manvers)	Solanum Way	Ballyduff Rd.	1455	1845	PP1 - Pulverize and Pave 1 Lift	\$257	7	11	79
50205	Pigeon Lake Rd.	Centreline Rd.	Cork Rd.	1705	2464	Recon 1R - Full Reconstruction + 1 Lift	\$832	6	10	81
70280	Fenel Rd.	Palestine Rd.	Eldon Station Rd.	3061	1339	Recon 1R - Full Reconstruction + 1 Lift	\$1,494	6	7	78
20185	Porter Rd. (Manvers)	Telecom Rd.	Solanum Way	1101	1845	Recon 1R - Full Reconstruction + 1 Lift	\$538	7	10	80
20260	Golf Course Rd.	Highway #35	Chipmunk Rd. (Manvers)	369	1531	PP1 - Pulverize and Pave 1 Lift	\$65	7	11	79
20075	Pontypool Rd.	0.6 Km East of East Limit of Pontypool	Fee Rd.	1328	874	Recon 1R - Full Reconstruction + 1 Lift	\$648	6	8	76
80380	K.L. Rd. 49 (Somerville/Verulam)	Irwin's Rd.	Bury's Green Rd.	4400	2674	PP2 - Pulverize and Pave 2 Lifts	\$1,319	7	11	83
20270	Golf Course Rd.	Janetville Rd.	Wolf Run Golf Course Entrance	2490	1531	Recon 1R - Full Reconstruction + 1 Lift	\$1,215	6	10	80
10310	Elm Tree Rd.	Boulder St.	Cross Creek Rd.	3094	1767	Recon 1R - Full Reconstruction + 1 Lift	\$1,510	6	8	81
80385	K.L. Rd. 49 (Somerville/Verulam)	Bury's Green Rd.	Somerville 3rd Concession	2733	2356	PP2 - Pulverize and Pave 2 Lifts	\$819	7	11	83

Sect. No.	Road Name	From	To	Length (m)	AADT	Preliminary Improvement Type Recommendation	Cost (x1000)	Surface Condition	Structural Adequacy	Condition Rating
20265	Golf Course Rd.	Chipmunk Rd. (Manvers)	Janetville Rd.	3012	1531	PP1 - Pulverize and Pave 1 Lift	\$532	7	11	81
20175	Porter Rd. (Manvers)	Pontypool Rd.	Manvers Station Rd.	1494	1845	PP1 - Pulverize and Pave 1 Lift	\$264	7	11	82
20205	Porter Rd. (Manvers)	Weston Rd.	Highway #7A	1398	1845	PP1 - Pulverize and Pave 1 Lift	\$247	7	11	82
70290	Fenel Rd.	Fish Hawk Rd.	0.2 Km South of Highgate Rd.	902	1474	Recon 1R - Full Reconstruction + 1 Lift	\$440	6	9	81
70390	Portage Rd.	Simcoe St. (Eldon/Mariposa)	Farms Rd.	1453	3730	PP2 - Pulverize and Pave 2 Lifts	\$435	7	11	85
70410	Portage Rd.	K.L. Rd. 46 (Eldon/Mariposa)	Centennial Park Rd.	1733	3730	PP2 - Pulverize and Pave 2 Lifts	\$519	7	11	85
40295	Cambray Rd.	Robin Rd.	Highway #35	322	801	Recon 1R - Full Reconstruction + 1 Lift	\$157	6	7	79
80230	Base Line Rd.	1.9 Km South of Monck Rd.	Monck Rd.	1901	261	ST2A - Double Surface Treatment with Granular A	\$194	6	7	73
10305	Elm Tree Rd.	Beach Rd. (Ops)	Boulder St.	1008	1185	Recon 1R - Full Reconstruction + 1 Lift	\$492	6	8	81
10315	Elm Tree Rd.	Cross Creek Rd.	Little Britain Rd.	3097	2391	Recon 1R - Full Reconstruction + 1 Lift	\$1,512	7	10	84
70285	Fenel Rd.	Eldon Station Rd.	Fish Hawk Rd.	280	1474	Recon 1R - Full Reconstruction + 1 Lift	\$137	6	9	82
70295	Fenel Rd.	0.2 Km South of Highgate Rd.	Highgate Rd.	200	1474	Recon 1R - Full Reconstruction + 1 Lift	\$98	6	10	82
70300	Fenel Rd.	Kingfisher Ln.	Trent Canal Bridge	1163	1474	Recon 1R - Full Reconstruction + 1 Lift	\$568	6	10	82
70301	Fenel Rd.	Highgate Rd.	Kingfisher Ln.	1638	1474	Recon 1R - Full Reconstruction + 1 Lift	\$799	6	10	82
70305	Fenel Rd.	Trent Canal Bridge	Portage Rd.	1288	1474	Recon 1R - Full Reconstruction + 1 Lift	\$629	6	10	82

Sect. No.	Road Name	From	To	Length (m)	AADT	Preliminary Improvement Type Recommendation	Cost (x1000)	Surface Condition	Structural Adequacy	Condition Rating
70310	Victoria Rd. (Bexley/Carden/Dalton/Digby/Eldon/Laxton)	Portage Rd.	South Limit of Victoria	1601	306	Recon 1R - Full Reconstruction + 1 Lift	\$781	5	5	74
10355	Ramsey Rd.	Ogemah Rd.	Valentia Rd.	1838	1838	Recon 1R - Full Reconstruction + 1 Lift	\$897	7	10	83
40435	Long Beach Rd.	Country Lane (Fenelon)	Anderson Dr. (Fenelon)	1369	1383	Recon 1R - Full Reconstruction + 1 Lift	\$668	6	9	82
52755	Birch Cres.	RIVERSIDE DR BOB	CEDARTREE LN BOB	280	200	Recon 1R - Full Reconstruction + 1 Lift	\$137	5	5	72
10295	Elm Tree Rd.	0.45 Km East of Valentia Rd.	Sand Bar Rd.	1486	1272	PP1 - Pulverize and Pave 1 Lift	\$262	6	11	82
40290	Cambray Rd.	Killarney Bay Rd.	Robin Rd.	1233	801	Recon 1R - Full Reconstruction + 1 Lift	\$602	6	8	80
70255	Centennial Park Rd.	0.9 Km North of Eldon/Carden Township Boundary	Rohallion Rd.	1346	359	ST2A - Double Surface Treatment with Granular A	\$138	6	7	76
20170	Porter Rd. (Manvers)	Highway #115	Pontypool Rd.	375	1845	PP1 - Pulverize and Pave 1 Lift	\$66	7	11	84
20090	Pontypool Rd.	Porter Rd. (Manvers)	Glamorgan Rd.	2891	680	Recon 1R - Full Reconstruction + 1 Lift	\$1,411	7	8	80
80445	K.L. Rd. 121 (Fenelon/Somerville/Verulam)	Somerville 7th Concession	K.L. Rd. 49 (Somerville/Verulam)	5590	1896	PP1 - Pulverize and Pave 1 Lift	\$987	7	11	85
40430	Long Beach Rd.	East Limit of Cameron	Country Lane (Fenelon)	616	1383	PP1 - Pulverize and Pave 1 Lift	\$109	6	11	84
40445	Long Beach Rd.	Ranchers Rd.	Curb and Gutter at Long Beach	764	1383	Recon 1R - Full Reconstruction + 1 Lift	\$373	7	10	84
80245	Northline Rd.	Somerville 7th Concession	Somerville 6th Concession	1361	598	ST2A - Double Surface Treatment with Granular A	\$139	7	11	81
40440	Long Beach Rd.	Anderson Dr. (Fenelon)	Ranchers Rd.	669	1383	PP1 - Pulverize and Pave 1 Lift	\$118	7	11	85

Sect. No.	Road Name	From	To	Length (m)	AADT	Preliminary Improvement Type Recommendation	Cost (x1000)	Surface Condition	Structural Adequacy	Condition Rating
80205	Base Line Rd.	1.45 Km North of Vivi St.	Hugill Rd.	900	261	ST2A - Double Surface Treatment with Granular A	\$92	6	10	78
80100	K.L. Rd. 30 (Verulam)	Sturgeon Point Rd.	Hickory Beach Rd.	1371	449	ST2A - Double Surface Treatment with Granular A	\$140	6	9	82
80105	K.L. Rd. 30 (Verulam)	Hickory Beach Rd.	Patterson Rd.	1106	449	ST2A - Double Surface Treatment with Granular A	\$113	6	9	82
80210	Base Line Rd.	Hugill Rd.	Shadow Lake Rd. #26	123	261	ST2A - Double Surface Treatment with Granular A	\$13	6	10	80
80225	Base Line Rd.	Sticky Lane	1.9 Km South of Monck Rd.	1561	261	ST2A - Double Surface Treatment with Granular A	\$160	7	11	80
20095	Pontypool Rd.	Glamorgan Rd.	Glamorgan Rd.	387	680	Recon 1R - Full Reconstruction + 1 Lift	\$189	7	9	84
90130	Victoria Rd. (Bexley/Carden/Dalton/Digby/Eldon/Laxton)	Bexley/Laxton Township Line	Curls Rd.	1732	154	ST2A - Double Surface Treatment with Granular A	\$177	7	10	80
90060	Sadowa Rd.	Dwinnell Lane	Oxby Lane	1322	119	ST2A - Double Surface Treatment with Granular A	\$135	8	10	81

DRAFT

Appendix C

Road Needs Summary Table – Non-Arterials



City of Kawartha Lakes Road Needs – Non-Arterial Roads

Sect. No.	Road Name	From	To	Length (m)	AADT	Preliminary Improvement Type Recommendation	Cost (x1000)	Surface Condition	Structural Adequacy	Condition Rating
East - Bobcaygeon										
52075	Canal St. E. (Bobcaygeon)	William St. (Bobcaygeon)	Need St.	160	2086	<i>Recon 1S - Full Reconstruction + 1 Lift</i>	\$78	4	5	56
52080	Boyd St.	Need St.	East St. S. (K.L. Rd. 36) (Bobcaygeon)	234	2086	<i>Recon 1S - Full Reconstruction + 1 Lift</i>	\$114	4	5	56
52505	Mill St. (Bobcaygeon)	East St. S. (K.L. Rd. 36) (Bobcaygeon)	Squires Row	110	1627	<i>Recon 1S - Full Reconstruction + 1 Lift</i>	\$54	4	5	57
52510	Mill St. (Bobcaygeon)	Squires Row	Marina Dr. (Bobcaygeon)	252	1627	<i>Recon 1S - Full Reconstruction + 1 Lift</i>	\$123	4	5	57
52465	Riverside Dr. (Bobcaygeon)	East St. N. (K.L. Rd. 36) (Bobcaygeon)	Front St. E. (Bobcaygeon)	69	1228	<i>Recon 1S - Full Reconstruction + 1 Lift</i>	\$34	4	4	55
52155	Snake Point Rd.	Need St.	William St. (Bobcaygeon)	142	1150	<i>Recon 1S - Full Reconstruction + 1 Lift</i>	\$69	5	5	55
52380	Prince St. W. (Bobcaygeon)	Joseph St.	Main St.	299	918	<i>Recon 1S - Full Reconstruction + 1 Lift</i>	\$146	5	6	54
52485	Boyd St. (Bobcaygeon)	Reynolds Court	Navigators Trail	47	1168	<i>Recon 1S - Full Reconstruction + 1 Lift</i>	\$23	5	5	58
52490	Boyd St. (Bobcaygeon)	Navigators Trail	Sailing Club Dr.	138	1168	<i>Recon 1S - Full Reconstruction + 1 Lift</i>	\$68	5	5	58
52150	Snake Point Rd.	East St. S. (K.L. Rd. 36) (Bobcaygeon)	Need St.	211	1150	<i>Recon 1S - Full Reconstruction + 1 Lift</i>	\$103	5	6	58
52070	Canal St. E. (Bobcaygeon)	Main St.	William St. (Bobcaygeon)	138	2086	<i>PP1 - Pulverize and Pave 1 Lift</i>	\$24	6	10	65
52420	Dunn St.	East St. N. (K.L. Rd. 49) (Bobcaygeon)	New Street (unnamed)	355	924	<i>Recon 1S - Full Reconstruction + 1 Lift</i>	\$173	5	6	58
52421	Dunn St.	New Street (unnamed)	Balaclava St.	272	924	<i>Recon 1S - Full Reconstruction + 1 Lift</i>	\$133	5	6	58

Sect. No.	Road Name	From	To	Length (m)	AADT	Preliminary Improvement Type Recommendation	Cost (x1000)	Surface Condition	Structural Adequacy	Condition Rating
52480	Boyd St. (Bobcaygeon)	East St. N. (K.L. Rd. 36) (Bobcaygeon)	Reynolds Court	175	1168	Recon 1S - Full Reconstruction + 1 Lift	\$85	6	6	61
52495	Boyd St. (Bobcaygeon)	Sailing Club Dr.	East End	368	1168	Recon 1S - Full Reconstruction + 1 Lift	\$179	6	6	61
52265	Reid St. (Bobcaygeon)	Russell Hill Rd.	Bick St.	372	536	Recon 1S - Full Reconstruction + 1 Lift	\$182	5	5	55
52325	Joseph St.	Prince St. W. (Bobcaygeon)	Duke St. (Bobcaygeon)	186	956	PP1 - Pulverize and Pave 1 Lift	\$33	6	8	61
52160	William St. (Bobcaygeon)	Snake Point Rd.	King St. E. (Bobcaygeon)	218	1150	PP1 - Pulverize and Pave 1 Lift	\$38	6	10	63
51855	Scotch Line Rd.	0.7 Km South of K.L. Rd. 24 (Verulam)	K.L. Rd. 24 (Verulam)	700	598	ST2A - Double Surface Treatment with Granular A	\$72	5	6	57
51535	Hazel St. (Verulam)	Fern Ave.	Viamede St.	65	478	Recon 2U - Full Reconstruction + 2 Lifts	\$76	5	10	55
51540	Hazel St. (Verulam)	Viamede St.	Pavillion Rd.	51	478	Recon 2U - Full Reconstruction + 2 Lifts	\$60	5	10	55
52215	Front St. W. (Bobcaygeon)	Head St. (Bobcaygeon)	Shea St.	278	1275	PP1 - Pulverize and Pave 1 Lift	\$49	7	10	65
52220	Front St. W. (Bobcaygeon)	Shea St.	West St. (Bobcaygeon)	136	1275	PP1 - Pulverize and Pave 1 Lift	\$24	7	10	65
52515	Mill St. (Bobcaygeon)	Marina Dr. (Bobcaygeon)	Lakewood Cres. (Bobcaygeon)	401	578	ST2A - Double Surface Treatment with Granular A	\$41	5	6	59
52335	Balaclava St.	North St. (Bobcaygeon)	Dunn St.	230	572	Recon 1S - Full Reconstruction + 1 Lift	\$112	5	7	59
52280	North St. (Bobcaygeon)	North St. (Bobcaygeon)	Balaclava St.	132	478	Recon 1S - Full Reconstruction + 1 Lift	\$64	5	6	58
51360	Old Surrey Lane	Forest Harbour Trail (Verulam)	White Birch Way	121	598	ST2A - Double Surface Treatment with Granular A	\$12	5	6	61
51365	Old Surrey Lane	White Birch Way	Forest Harbour Trail (Verulam)	85	598	ST2A - Double Surface Treatment with Granular A	\$9	5	6	61

Sect. No.	Road Name	From	To	Length (m)	AADT	Preliminary Improvement Type Recommendation	Cost (x1000)	Surface Condition	Structural Adequacy	Condition Rating
51370	Old Surrey Lane	Forest Harbour Trail (Verulam)	Sail Vista Dr.	232	598	ST2A - Double Surface Treatment with Granular A	\$24	5	6	61
51375	Old Surrey Lane	Sail Vista Dr.	Tall Pines Court	78	598	ST2A - Double Surface Treatment with Granular A	\$8	5	6	61
51380	Old Surrey Lane	Tall Pines Court	Sail Vista Dr.	84	598	ST2A - Double Surface Treatment with Granular A	\$9	5	6	61
52315	Joseph St.	Main St.	Queen St. (Bobcaygeon)	213	956	PP1 - Pulverize and Pave 1 Lift	\$38	7	10	66
51490	Pitt's Cove Rd.	Gil-Mar Rd.	Hazel St. (Verulam)	369	478	ST2A - Double Surface Treatment with Granular A	\$38	5	6	60
52290	Head St. (Bobcaygeon)	Front St. W. (Bobcaygeon)	Queen St. (Bobcaygeon)	188	393	Recon 1S - Full Reconstruction + 1 Lift	\$92	5	7	59
52295	Head St. (Bobcaygeon)	Queen St. (Bobcaygeon)	Prince St. W. (Bobcaygeon)	197	393	Recon 1S - Full Reconstruction + 1 Lift	\$96	5	7	59
52175	Need St.	King St. E. (Bobcaygeon)	Canal St. E. (Bobcaygeon)	337	359	Recon 1S - Full Reconstruction + 1 Lift	\$165	5	7	59
51340	Old Surrey Lane	Port Colony Rd.	Port Colony Rd.	161	598	ST2A - Double Surface Treatment with Granular A	\$16	7	7	64
51345	Old Surrey Lane	Port Colony Rd.	The Captain's Corner	116	598	ST2A - Double Surface Treatment with Granular A	\$12	7	7	64
51385	Old Surrey Lane	Sail Vista Dr.	Pigeon Lake Rd.	260	598	ST2A - Double Surface Treatment with Granular A	\$27	7	8	64
51995	Perfectus Dr.	Park St. (Bobcaygeon)	Bayview Dr. (Bobcaygeon)	101	179	Recon 1S - Full Reconstruction + 1 Lift	\$49	4	5	53
52285	Hillview Dr. (Bobcaygeon)	Russell Hill Rd.	Balaclava St.	349	359	Recon 1S - Full Reconstruction + 1 Lift	\$170	5	7	60
50640	Cheese Factory Rd.	Settlers Rd.	Heights Rd.	2230	393	ST2A - Double Surface Treatment with Granular A	\$228	6	7	61
52005	Perfectus Dr.	Manor Rd. (Bobcaygeon)	West End	171	179	Recon 1S - Full Reconstruction + 1 Lift	\$84	5	5	54
51335	Old Surrey Lane	Country Club Circle (Verulam)	Port Colony Rd.	100	598	ST2A - Double Surface Treatment with Granular A	\$10	6	8	65
51355	Old Surrey Lane	The Captain's Corner	Forest Harbour Trail (Verulam)	158	598	ST2A - Double Surface Treatment with Granular A	\$16	7	7	65

Sect. No.	Road Name	From	To	Length (m)	AADT	Preliminary Improvement Type Recommendation	Cost (x1000)	Surface Condition	Structural Adequacy	Condition Rating
80835	Lakeland Rd. (Verulam)	Courtney Lane	East End	429	191	ST2A - Double Surface Treatment with Granular A	\$44	5	5	55
52300	Head St. (Bobcaygeon)	Prince St. W. (Bobcaygeon)	North St. (Bobcaygeon)	226	393	PP1 - Pulverize and Pave 1 Lift	\$40	6	9	62
52000	Perfectus Dr.	Bayview Dr. (Bobcaygeon)	Manor Rd. (Bobcaygeon)	67	179	Recon 1S - Full Reconstruction + 1 Lift	\$33	5	5	55
52305	John St. (Bobcaygeon)	Front St. W. (Bobcaygeon)	Queen St. (Bobcaygeon)	110	239	PP1 - Pulverize and Pave 1 Lift	\$19	5	8	58
52310	John St. (Bobcaygeon)	Queen St. (Bobcaygeon)	Prince St. W. (Bobcaygeon)	197	239	PP1 - Pulverize and Pave 1 Lift	\$35	5	8	58
52375	Prince St. W. (Bobcaygeon)	John St. (Bobcaygeon)	Joseph St.	63	239	Recon 1S - Full Reconstruction + 1 Lift	\$31	4	7	58
80830	Lakeland Rd. (Verulam)	Echo Bay Rd.	Courtney Lane	1161	191	ST2A - Double Surface Treatment with Granular A	\$119	5	6	56
52520	River Park Dr. (Bobcaygeon)	Lakewood Cres. (Bobcaygeon)	Austin Blvd. (Bobcaygeon)	512	238	ST2A - Double Surface Treatment with Granular A	\$52	5	6	58
52260	Reid St. (Bobcaygeon)	North St. (Bobcaygeon)	Russell Hill Rd.	228	536	PP1 - Pulverize and Pave 1 Lift	\$40	6	9	65
51350	Old Surrey Lane	The Captain's Corner	The Captain's Corner	109	598	ST2A - Double Surface Treatment with Granular A	\$11	7	7	66
52190	Front St. E. (Bobcaygeon)	West of East St. N. (K.L. Rd. 36) (Bobcaygeon)	Anne St.	181	167	ST2A - Double Surface Treatment with Granular A	\$18	4	5	55
52540	Lakewood Cres. (Bobcaygeon)	Austin Blvd. (Bobcaygeon)	Sylvan Court (Bobcaygeon)	401	447	ST2A - Double Surface Treatment with Granular A	\$41	6	10	64
52170	Need St.	Snake Point Rd.	King St. E. (Bobcaygeon)	275	239	Recon 1S - Full Reconstruction + 1 Lift	\$134	5	7	59
52360	Queen St. (Bobcaygeon)	Head St. (Bobcaygeon)	John St. (Bobcaygeon)	134	239	Recon 1S - Full Reconstruction + 1 Lift	\$65	5	7	59
52365	Queen St. (Bobcaygeon)	John St. (Bobcaygeon)	Joseph St.	154	239	Recon 1S - Full Reconstruction + 1 Lift	\$75	5	7	59
52370	Prince St. W. (Bobcaygeon)	Head St. (Bobcaygeon)	John St. (Bobcaygeon)	135	239	Recon 1S - Full Reconstruction + 1 Lift	\$66	5	7	59

Sect. No.	Road Name	From	To	Length (m)	AADT	Preliminary Improvement Type Recommendation	Cost (x1000)	Surface Condition	Structural Adequacy	Condition Rating
51815	Cedar Glen Rd. (Verulam)	K.L. Rd. 36 (Fenelon/Ops/Verulam)	K.L. Rd. 24 (Verulam)	970	220	ST2A - Double Surface Treatment with Granular A	\$99	5	6	59
51545	Hazel St. (Verulam)	Pavillion Rd.	Fifth St. (Verulam)	131	478	ST2A - Double Surface Treatment with Granular A	\$13	6	11	66
51550	Hazel St. (Verulam)	Fifth St. (Verulam)	Second St. (Verulam)	295	478	ST2A - Double Surface Treatment with Granular A	\$30	6	11	66
52720	Pickerel Point Rd.	Snug Harbour Rd.	Sanderling Court (Fenelon)	596	502	ST2A - Double Surface Treatment with Granular A	\$61	7	11	67
51315	Ranch Rd. (Verulam)	Pigeon Lake Rd.	Short Dr. (Verulam)	235	250	ST2A - Double Surface Treatment with Granular A	\$24	5	5	62
51420	White Birch Way	Old Surrey Lane	Country Club Circle (Verulam)	168	239	ST2A - Double Surface Treatment with Granular A	\$17	5	7	62
51405	Port Colony Rd.	Old Surrey Lane	Old Surrey Lane	847	227	ST2A - Double Surface Treatment with Granular A	\$87	6	6	62
51410	The Captain's Corner	Old Surrey Lane	Old Surrey Lane	945	287	ST2A - Double Surface Treatment with Granular A	\$97	7	7	64
52270	Russell Hill Rd.	Reid St. (Bobcaygeon)	Hillview Dr. (Bobcaygeon)	235	197	PP1 - Pulverize and Pave 1 Lift	\$41	5	8	61
52525	Austin Blvd. (Bobcaygeon)	Lakewood Cres. (Bobcaygeon)	River Park Dr. (Bobcaygeon)	121	120	ST2A - Double Surface Treatment with Granular A	\$12	5	5	57
52530	Austin Blvd. (Bobcaygeon)	River Park Dr. (Bobcaygeon)	East End	82	120	ST2A - Double Surface Treatment with Granular A	\$8	5	5	57
80755	Verulam Dr. (Verulam)	K.L. Rd. 8 (Fenelon/Verulam)	Beach View Dr.	690	77	ST2A - Double Surface Treatment with Granular A	\$71	4	4	54
80760	Verulam Dr. (Verulam)	Beach View Dr.	South End	395	77	ST2A - Double Surface Treatment with Granular A	\$40	4	4	54
52245	West St. (Bobcaygeon)	Front St. W. (Bobcaygeon)	North St. (Bobcaygeon)	610	72	ST2A - Double Surface Treatment with Granular A	\$62	4	5	54
52275	Russell Hill Rd.	Hillview Dr. (Bobcaygeon)	Bick St.	230	197	PP1 - Pulverize and Pave 1 Lift	\$41	6	8	62

Sect. No.	Road Name	From	To	Length (m)	AADT	Preliminary Improvement Type Recommendation	Cost (x1000)	Surface Condition	Structural Adequacy	Condition Rating
52735	Laird Dr.	Pickereel Point Rd.	North End	777	359	ST2A - Double Surface Treatment with Granular A	\$79	6	11	67
52035	Minns Ave.	Park St. (Bobcaygeon)	Ellard Court	178	72	Recon 1S - Full Reconstruction + 1 Lift	\$87	4	5	55
52040	Minns Ave.	Ellard Court	Lance St.	117	72	Recon 1S - Full Reconstruction + 1 Lift	\$57	4	5	55
52455	Taylor St. (Bobcaygeon)	East St. N. (K.L. Rd. 49) (Bobcaygeon)	Main St.	223	72	Recon 1S - Full Reconstruction + 1 Lift	\$109	4	6	55
51320	Ranch Rd. (Verulam)	Short Dr. (Verulam)	K.L. Rd. 36 (Fenelon/Ops/Verulam)	3098	250	ST2A - Double Surface Treatment with Granular A	\$317	6	6	65
52555	Little Bob Dr. (Bobcaygeon)	East St. S. (K.L. Rd. 36) (Bobcaygeon)	East End	326	108	PP1 - Pulverize and Pave 1 Lift	\$57	5	9	59
52560	Little Bob Dr. (Bobcaygeon)	Little Bob Dr. (Bobcaygeon)	South End	92	108	PP1 - Pulverize and Pave 1 Lift	\$16	5	9	60
52025	Vanier Court	Perfectus Dr.	North End	167	36	Recon 1S - Full Reconstruction + 1 Lift	\$81	4	4	53
51415	Forest Harbour Trail (Verulam)	Old Surrey Lane	Old Surrey Lane	502	131	ST2A - Double Surface Treatment with Granular A	\$51	6	7	63
52180	Kingsway Dr. (Bobcaygeon)	King St. E. (Bobcaygeon)	South End	158	96	Recon 1S - Full Reconstruction + 1 Lift	\$77	6	7	61
50785	Maple Grove Rd. (Fenelon)	Maple Court (Fenelon)	West End	243	108	ST2A - Double Surface Treatment with Granular A	\$25	6	8	62
52030	Manor Rd. (Bobcaygeon)	Perfectus Dr.	North End	119	31	Recon 1S - Full Reconstruction + 1 Lift	\$58	5	5	55
52415	Jane St. (Bobcaygeon)	Main St.	West End	280	96	PP1 - Pulverize and Pave 1 Lift	\$49	6	9	62
51425	Sail Vista Dr.	Old Surrey Lane	Old Surrey Lane	381	90	ST2A - Double Surface Treatment with Granular A	\$39	5	7	62
52020	Maple Court (Bobcaygeon)	Bayview Dr. (Bobcaygeon)	East End	38	15	Recon 1S - Full Reconstruction + 1 Lift	\$18	4	5	54

Sect. No.	Road Name	From	To	Length (m)	AADT	Preliminary Improvement Type Recommendation	Cost (x1000)	Surface Condition	Structural Adequacy	Condition Rating
52550	Sylvan Court (Bobcaygeon)	Lakewood Cres. (Bobcaygeon)	East End	154	31	ST2A - Double Surface Treatment with Granular A	\$16	4	7	57
52010	Bayview Dr. (Bobcaygeon)	Perfectus Dr.	Maple Court (Bobcaygeon)	130	41	Recon 1S - Full Reconstruction + 1 Lift	\$64	6	7	59
52015	Bayview Dr. (Bobcaygeon)	Maple Court (Bobcaygeon)	South End	51	41	Recon 1S - Full Reconstruction + 1 Lift	\$25	6	7	59
51850	Scotch Line Rd.	Beatty's Rd.	0.7 Km South of K.L. Rd. 24 (Verulam)	352	280	ST2A - Double Surface Treatment with Granular A	\$36	5	6	71
52090	Sherwood St.	South End	King St. W. (Bobcaygeon)	121	72	PP1 - Pulverize and Pave 1 Lift	\$21	6	10	63
52355	Queen St. (Bobcaygeon)	West End	Head St. (Bobcaygeon)	77	21	Recon 1S - Full Reconstruction + 1 Lift	\$38	6	6	57
52435	Bick St.	West St. (Bobcaygeon)	Reid St. (Bobcaygeon)	309	155	Recon 1R - Full Reconstruction + 1 Lift	\$151	5	5	69
52440	Bick St.	Reid St. (Bobcaygeon)	Russell Hill Rd.	108	155	Recon 1R - Full Reconstruction + 1 Lift	\$53	5	5	69
52445	Bick St.	Russell Hill Rd.	Balaclava St.	212	155	Recon 1R - Full Reconstruction + 1 Lift	\$104	5	5	69
51845	Scotch Line Rd.	K.L. Rd. 36 (Fenelon/Ops/Verulam)	Beatty's Rd.	3141	280	ST2A - Double Surface Treatment with Granular A	\$321	5	7	73
52050	Ellard Court	Minns Ave.	North End	93	21	Recon 1S - Full Reconstruction + 1 Lift	\$46	5	5	60
50920	Elk St.	Elder St.	Deerwood Ave.	122	31	ST2A - Double Surface Treatment with Granular A	\$13	6	10	63
52250	West St. (Bobcaygeon)	North St. (Bobcaygeon)	North End	61	10	PP1 - Pulverize and Pave 1 Lift	\$11	5	8	60
52500	Reynolds Court	Boyd St. (Bobcaygeon)	North End	62	21	Recon 1S - Full Reconstruction + 1 Lift	\$30	6	6	62
50775	Maple Grove Rd. (Fenelon)	Pleasant Point Rd. (Fenelon)	Birchmount Court (Fenelon)	168	108	ST2A - Double Surface Treatment with Granular A	\$17	7	11	70

Sect. No.	Road Name	From	To	Length (m)	AADT	Preliminary Improvement Type Recommendation	Cost (x1000)	Surface Condition	Structural Adequacy	Condition Rating
50780	Maple Grove Rd. (Fenelon)	Birchmount Court (Fenelon)	Maple Court (Fenelon)	150	108	ST2A - Double Surface Treatment with Granular A	\$15	7	11	70
50925	Fawn St.	Elder St.	Deerwood Ave.	120	31	ST2A - Double Surface Treatment with Granular A	\$12	6	11	64
80840	Courtney Lane	Lakeland Rd. (Verulam)	East End	143	15	ST2A - Double Surface Treatment with Granular A	\$15	1	1	62
51430	Tall Pines Court	Old Surrey Lane	West End	108	26	ST2A - Double Surface Treatment with Granular A	\$11	6	7	64
50900	Alexander Ave.	Elder St.	Deerwood Ave.	134	21	ST2A - Double Surface Treatment with Granular A	\$14	5	9	64
51485	Stone Gate Rd. (Verulam)	Gil-Mar Rd.	Cobble Lane	492	21	ST2A - Double Surface Treatment with Granular A	\$50	6	10	64
51830	Earl Kennedy Rd.	Cedar Glen Rd. (Verulam)	Clifford Dr.	348	125	ST2A - Double Surface Treatment with Granular A	\$36	5	6	72
50795	Maple Court (Fenelon)	Maple Grove Rd. (Fenelon)	South End	69	15	ST2A - Double Surface Treatment with Granular A	\$7	6	8	64
50790	Birchmount Court (Fenelon)	Maple Grove Rd. (Fenelon)	South End	99	21	ST2A - Double Surface Treatment with Granular A	\$10	6	9	65
51325	Short Dr. (Verulam)	Ranch Rd. (Verulam)	Pigeon Lake Rd.	223	10	ST2A - Double Surface Treatment with Granular A	\$23	2	1	65
51240	Cedar Glen Rd. (Verulam)	Log House Rd.	K.L. Rd. 36 (Fenelon/Ops/Verulam)	3127	375	ST2A - Double Surface Treatment with Granular A	\$320	7	11	81
52255	West St. (Bobcaygeon)	Bick St.	South End	316	31	ST2A - Double Surface Treatment with Granular A	\$32	4	5	73
52430	Bick St.	Balaclava St.	Alma Rd. (Verulam)	78	10	ST2A - Double Surface Treatment with Granular A	\$8	6	10	71
51470	McGregor Dr.	Walmac Shore's Rd.	North End	1242	41	ST2A - Double Surface Treatment with Granular A	\$127	6	10	79
East - Burnt River										
41675	Ellice St.	South Limit of Fenelon Falls	0.1 Km South of Wychwood Cres. (Fenelon Falls)	166	1853	ST2PAW - Widening by 1 m, Double Surface Treatment, with	\$27	5	11	63

Sect. No.	Road Name	From	To	Length (m)	AADT	Preliminary Improvement Type Recommendation	Cost (x1000)	Surface Condition	Structural Adequacy	Condition Rating
						<i>Pulverization of Existing and Granular A</i>				
41745	Green St. W.	Lindsay St. (Fenelon Falls)	North St. (Fenelon Falls)	154	566	<i>Recon 2U - Full Reconstruction + 2 Lifts</i>	\$181	7	7	52
41635	West St. S. (Fenelon/Fenelon Falls)	Lindsay St. (Fenelon Falls)	Murray St. (Fenelon Falls)	154	912	<i>ST2A - Double Surface Treatment with Granular A</i>	\$16	5	6	58
41640	West St. S. (Fenelon/Fenelon Falls)	Murray St. (Fenelon Falls)	Wychwood Cres. (Fenelon Falls)	116	912	<i>ST2A - Double Surface Treatment with Granular A</i>	\$12	5	6	58
41700	Murray St. (Fenelon Falls)	Green St. E.	Elliot St.	191	536	<i>PP1 - Pulverize and Pave 1 Lift</i>	\$34	6	11	56
42020	Albert St. (Fenelon Falls)	Princes' St. W (Fenelon Falls)	North End	429	417	<i>Recon 1S - Full Reconstruction + 1 Lift</i>	\$209	4	5	55
42005	John St. (Fenelon Falls)	Bond St. W. (Fenelon Falls)	Louisa St.	136	661	<i>PP1 - Pulverize and Pave 1 Lift</i>	\$24	5	8	61
42010	John St. (Fenelon Falls)	Louisa St.	Queen St. (Fenelon Falls)	139	661	<i>PP1 - Pulverize and Pave 1 Lift</i>	\$24	5	8	61
41930	Louisa St.	Colborne St. (Fenelon Falls)	John St. (Fenelon Falls)	266	458	<i>Recon 1S - Full Reconstruction + 1 Lift</i>	\$130	5	7	59
41665	Wychwood Cres. (Fenelon Falls)	0.23 Km East of Ellice St.	Ellice St.	609	799	<i>ST2A - Double Surface Treatment with Granular A</i>	\$62	6	11	66
41950	Queen St. (Fenelon Falls)	John St. (Fenelon Falls)	Dodd St.	85	441	<i>ST2A - Double Surface Treatment with Granular A</i>	\$9	7	7	62
41955	Queen St. (Fenelon Falls)	Dodd St.	Jordan St.	179	441	<i>ST2A - Double Surface Treatment with Granular A</i>	\$18	7	7	62
41935	Louisa St.	John St. (Fenelon Falls)	Knox Cres.	426	524	<i>PP1 - Pulverize and Pave 1 Lift</i>	\$75	6	11	65
42015	John St. (Fenelon Falls)	Queen St. (Fenelon Falls)	Princes' St. W (Fenelon Falls)	136	268	<i>ST2A - Double Surface Treatment with Granular A</i>	\$14	5	7	60
41770	King St. (Fenelon Falls)	Helen St. (Fenelon Falls)	North End	339	359	<i>ST2A - Double Surface Treatment with Granular A</i>	\$35	6	11	64

Sect. No.	Road Name	From	To	Length (m)	AADT	Preliminary Improvement Type Recommendation	Cost (x1000)	Surface Condition	Structural Adequacy	Condition Rating
41960	Queen St. (Fenelon Falls)	Jordan St.	North Limit of Fenelon Falls	195	441	ST2A - Double Surface Treatment with Granular A	\$20	8	9	66
81755	The Avenue	K.L. Rd. 121 (Fenelon/Somerville/Verulam)	Crego St.	262	66	ST2A - Double Surface Treatment with Granular A	\$27	4	4	53
41740	Moore Cres. (Fenelon Falls)	North St. (Fenelon Falls)	East End	73	41	ST2A - Double Surface Treatment with Granular A	\$7	3	3	50
41730	Veterans Way	Lindsay St. (Fenelon Falls)	North St. (Fenelon Falls)	150	239	PP1 - Pulverize and Pave 1 Lift	\$26	6	11	64
91585	Queen St. (Somerville)	Summerside Rd.	Nightingale Rd.	42	96	Recon 1S - Full Reconstruction + 1 Lift	\$21	5	6	57
91590	Queen St. (Somerville)	Nightingale Rd.	South Water St.	119	96	Recon 1S - Full Reconstruction + 1 Lift	\$58	5	6	57
41825	Clifton St.	South End	Francis St. E. (Fenelon Falls)	112	120	PP1 - Pulverize and Pave 1 Lift	\$20	5	8	59
41370	Wychwood Dr. E. (Fenelon)	Francis St. E. (Fenelon Falls)	Lagoon Dr. (Fenelon Falls)	251	72	ST2A - Double Surface Treatment with Granular A	\$26	5	5	56
42040	Colborne St. (Fenelon Falls)	0.4 Km North of Princes' St. W (Fenelon Falls)	North End	126	31	ST2A - Double Surface Treatment with Granular A	\$13	3	4	51
91615	Lime St.	Base Line Rd.	Shadow Lake Rd. #40	49	66	Recon 1S - Full Reconstruction + 1 Lift	\$24	5	6	56
80670	Crane Bay Rd.	K.L. Rd. 30 (Verulam)	Thomas Dr. (Verulam)	1501	220	ST2A - Double Surface Treatment with Granular A	\$153	6	11	65
91605	Rock St.	Elizabeth St.	Base Line Rd.	74	96	Recon 1S - Full Reconstruction + 1 Lift	\$36	5	6	59
91610	Elizabeth St.	Rock St.	North End	256	96	Recon 1S - Full Reconstruction + 1 Lift	\$125	5	7	59
42035	Colborne St. (Fenelon Falls)	Princes' St. W (Fenelon Falls)	0.4 Km North of Princes' St. W (Fenelon Falls)	384	137	ST2A - Double Surface Treatment with Granular A	\$39	6	10	62
41780	Lagoon Dr. (Fenelon Falls)	Francis St. E. (Fenelon Falls)	Wychwood Dr. E. (Fenelon)	258	120	ST2A - Double Surface Treatment with Granular A	\$26	6	9	61

Sect. No.	Road Name	From	To	Length (m)	AADT	Preliminary Improvement Type Recommendation	Cost (x1000)	Surface Condition	Structural Adequacy	Condition Rating
41785	Lagoon Dr. (Fenelon Falls)	Wychwood Dr. E. (Fenelon)	North End	230	120	ST2A - Double Surface Treatment with Granular A	\$23	6	9	61
81555	Pinery Rd. (Somerville)	Watson Dr.	Somerville 11th Concession	475	155	ST2A - Double Surface Treatment with Granular A	\$49	6	7	63
80855	Blythe Shore Rd.	Sturgeon Point Rd.	Bronze St.	514	66	ST2A - Double Surface Treatment with Granular A	\$53	5	6	57
80860	Blythe Shore Rd.	Bronze St.	Crystal St.	61	66	ST2A - Double Surface Treatment with Granular A	\$6	5	6	57
80675	Crane Bay Rd.	Thomas Dr. (Verulam)	South End	320	220	ST2A - Double Surface Treatment with Granular A	\$33	6	11	66
81730	Silver Ave. (Somerville)	Cluxton St.	Bobcaygeon Rd.	25	41	ST2A - Double Surface Treatment with Granular A	\$3	4	5	55
41940	Louisa St.	Knox Cres.	North Limit of Fenelon Falls	95	239	ST2A - Double Surface Treatment with Granular A	\$10	7	11	67
80865	Blythe Shore Rd.	Crystal St.	Silver St. (Fenelon)	177	66	ST2A - Double Surface Treatment with Granular A	\$18	5	6	58
91575	South Water St.	Highway #35	Queen St. (Somerville)	116	66	Recon 1S - Full Reconstruction + 1 Lift	\$57	5	5	58
81550	Pinery Rd. (Somerville)	Winchester Dr.	Watson Dr.	599	155	ST2A - Double Surface Treatment with Granular A	\$61	7	9	64
81210	Henry St. (Sturgeon Point)	Forest Rd. (Sturgeon Point)	Graham Lane (Fenelon/Sturgeon Point)	355	31	Recon 1R - Full Reconstruction + 1 Lift	\$174	4	5	54
81725	Silver Ave. (Somerville)	Hunter St.	Cluxton St.	104	41	ST2A - Double Surface Treatment with Granular A	\$11	5	6	56
80870	Blythe Shore Rd.	Silver St. (Fenelon)	Gold St.	121	66	ST2A - Double Surface Treatment with Granular A	\$12	6	6	60
81135	Irene Ave.	Second St. (Sturgeon Point)	Third St. (Sturgeon Point)	72	137	PP1 - Pulverize and Pave 1 Lift	\$13	7	11	65
81720	Silver Ave. (Somerville)	K.L. Rd. 121 (Fenelon/Somerville/Verulam)	Hunter St.	64	41	ST2A - Double Surface Treatment with Granular A	\$6	6	6	58

Sect. No.	Road Name	From	To	Length (m)	AADT	Preliminary Improvement Type Recommendation	Cost (x1000)	Surface Condition	Structural Adequacy	Condition Rating
41350	Louisa St.	North Limit of Fenelon Falls	Cove Rd.	959	359	ST2A - Double Surface Treatment with Granular A	\$98	6	11	72
41355	Louisa St.	Cove Rd.	Thorn St.	341	359	ST2A - Double Surface Treatment with Granular A	\$35	6	11	72
81605	Watson Dr.	Pinery Rd. (Somerville)	Hodgson Dr.	147	31	ST2A - Double Surface Treatment with Granular A	\$15	5	5	57
81765	Dickson St.	Crego St.	North End	107	31	ST2A - Double Surface Treatment with Granular A	\$11	5	6	57
81770	Bend St.	Crego St.	West End	93	15	ST2A - Double Surface Treatment with Granular A	\$9	4	5	55
91565	Everett Rd.	Highway #35	Duncombe Dr.	525	66	ST2A - Double Surface Treatment with Granular A	\$54	5	6	62
81120	Poulsom Rd.	Northline Rd.	K.L. Rd. 121 (Fenelon/Somerville/Verulam)	1378	310	ST2A - Double Surface Treatment with Granular A	\$141	6	10	72
81200	Lake Ave. (Sturgeon Point)	Irene Ave.	Henry St. (Sturgeon Point)	657	31	Recon 1R - Full Reconstruction + 1 Lift	\$321	5	10	61
81205	Henry St. (Sturgeon Point)	Lake Ave. (Sturgeon Point)	Forest Rd. (Sturgeon Point)	200	31	Recon 1R - Full Reconstruction + 1 Lift	\$97	6	9	61
81600	Austin Dr. (Somerville)	Winchester Dr.	Watson Dr.	722	10	ST2A - Double Surface Treatment with Granular A	\$74	5	6	58
91710	Lightning Point Rd.	Highway 35	South Fork Road	1344	149	ST2A - Double Surface Treatment with Granular A	\$137	4	5	70
41365	Ridge Hill Court (Fenelon)	Francis St. E. (Fenelon Falls)	North End	262	10	ST2A - Double Surface Treatment with Granular A	\$27	5	7	59
81595	Hodgson Dr.	Winchester Dr.	Watson Dr.	493	21	ST2A - Double Surface Treatment with Granular A	\$50	6	7	61
81620	Somerville 11th Concession	Pinery Rd. (Somerville)	Burke Rd.	1858	149	ST2A - Double Surface Treatment with Granular A	\$190	5	11	71

Sect. No.	Road Name	From	To	Length (m)	AADT	Preliminary Improvement Type Recommendation	Cost (x1000)	Surface Condition	Structural Adequacy	Condition Rating
80530	Golf Links Rd.	Sturgeon Point Rd.	Gray Rd. (Fenelon/Sturgeon Point/Verulam)	716	72	ST2A - Double Surface Treatment with Granular A	\$73	6	6	67
81580	Winchester Dr.	Pinery Rd. (Somerville)	Hodgson Dr.	297	10	ST2A - Double Surface Treatment with Granular A	\$30	6	7	60
81585	Winchester Dr.	Hodgson Dr.	Austin Dr. (Somerville)	243	10	ST2A - Double Surface Treatment with Granular A	\$25	6	7	60
80895	Hickory Beach Rd.	K.L. Rd. 30 (Verulam)	K.L. Rd. 8 (Fenelon/Verulam)	4035	197	ST2A - Double Surface Treatment with Granular A	\$413	5	7	73
81750	Crego St.	Bend St.	The Avenue	851	41	ST2A - Double Surface Treatment with Granular A	\$87	6	10	65
80910	Cable Rd.	K.L. Rd. 8 (Fenelon/Verulam)	0.6 Km West of K.L. Rd. 8 (Fenelon/Verulam)	602	31	ST2A - Double Surface Treatment with Granular A	\$62	6	8	64
81610	Watson Dr.	Hodgson Dr.	Austin Dr. (Somerville)	402	31	ST2A - Double Surface Treatment with Granular A	\$41	6	10	64
81615	Watson Dr.	Austin Dr. (Somerville)	East End	118	31	ST2A - Double Surface Treatment with Granular A	\$12	6	10	64
81590	Winchester Dr.	Austin Dr. (Somerville)	East End	106	10	ST2A - Double Surface Treatment with Granular A	\$11	6	7	61
81735	Cluxton St.	Silver Ave. (Somerville)	K.L. Rd. 121 (Fenelon/Somerville/Verulam)	204	41	ST2A - Double Surface Treatment with Granular A	\$21	7	11	66
91595	Summerside Rd.	Queen St. (Somerville)	West End	244	41	ST2A - Double Surface Treatment with Granular A	\$25	6	11	66
41360	Cove Rd.	Louisa St.	North End	356	108	ST2A - Double Surface Treatment with Granular A	\$36	6	11	71
80710	Kelly's Bay Rd.	K.L. Rd. 30 (Verulam)	Bayview Estate Rd. (Verulam)	1203	125	ST2A - Double Surface Treatment with Granular A	\$123	5	6	72

Sect. No.	Road Name	From	To	Length (m)	AADT	Preliminary Improvement Type Recommendation	Cost (x1000)	Surface Condition	Structural Adequacy	Condition Rating
81625	Somerville 11th Concession	Burke Rd.	K.L. Rd. 121 (Fenelon/Somerville/Verulam)	1993	149	ST2A - Double Surface Treatment with Granular A	\$204	6	11	73
80715	Kelly's Bay Rd.	Bayview Estate Rd. (Verulam)	South End	291	125	ST2A - Double Surface Treatment with Granular A	\$30	6	6	73
90925	Byrne Court (Bexley)	Eklin Park Dr.	East End	111	5	Recon 1R - Full Reconstruction + 1 Lift	\$54	5	5	64
81415	Shuttleworth Rd.	Somerville 6th Concession	Wildflower Rd.	1373	66	ST2A - Double Surface Treatment with Granular A	\$140	6	10	71
91715	Lightning Point Rd.	South Fork Road	Star Rd.	806	30	ST2A - Double Surface Treatment with Granular A	\$82	4	4	68
81690	Majestic St.	K.L. Rd. 121 (Fenelon/Somerville/Verulam)	West End	115	5	ST2A - Double Surface Treatment with Granular A	\$12	6	11	65
81045	Cedar Tree Rd. (Verulam)	K.L. Rd. 121 (Fenelon/Somerville/Verulam)	Lamb's Rd. (Verulam)	1678	191	ST2A - Double Surface Treatment with Granular A	\$172	6	10	77
81420	Shuttleworth Rd.	Wildflower Rd.	South End	1285	66	ST2A - Double Surface Treatment with Granular A	\$131	6	10	77
81425	Wildflower Rd.	Shuttleworth Rd.	South End	215	21	ST2A - Double Surface Treatment with Granular A	\$22	6	10	78
91630	Vivi St.	Base Line Rd.	West End	150	5	Recon 1R - Full Reconstruction + 1 Lift	\$73	6	5	77
East - Emily										
61460	Sibley Ave. N. (Omeme)	0.3 Km North of Highway #7	0.7 Km North of Highway #7	347	628	Recon 1S - Full Reconstruction + 1 Lift	\$169	5	5	56
61630	Queen St. S. (Omeme)	Highway #7	Mary St. E. (Omeme)	135	800	Recon 1S - Full Reconstruction + 1 Lift	\$66	6	7	61
61635	Queen St. S. (Omeme)	Mary St. E. (Omeme)	John St. E. (Omeme)	115	800	Recon 1S - Full Reconstruction + 1 Lift	\$56	6	7	61

Sect. No.	Road Name	From	To	Length (m)	AADT	Preliminary Improvement Type Recommendation	Cost (x1000)	Surface Condition	Structural Adequacy	Condition Rating
60820	St. Luke's Rd.	0.4 Km West of Sturgeon Rd. (Emily/Verulam)	Sturgeon Rd. (Emily/Verulam)	446	626	ST2A - Double Surface Treatment with Granular A	\$46	5	8	60
61730	George St. S. (Omeme)	Highway #7	Mary St. E. (Omeme)	69	243	Recon 2U - Full Reconstruction + 2 Lifts	\$81	6	7	51
61640	Queen St. S. (Omeme)	John St. E. (Omeme)	Distillery St. E.	230	930	PP1 - Pulverize and Pave 1 Lift	\$41	7	11	67
61645	Queen St. S. (Omeme)	Distillery St. E.	South Limit of Omeme	81	930	PP1 - Pulverize and Pave 1 Lift	\$14	7	11	67
61765	Mary St. W. (Omeme)	Cross St. S.	Alma St. S. (Omeme)	223	504	PP1 - Pulverize and Pave 1 Lift	\$39	6	8	63
61770	Mary St. W. (Omeme)	Alma St. S. (Omeme)	Sturgeon Rd. S. (Omeme)	457	504	PP1 - Pulverize and Pave 1 Lift	\$81	6	8	63
61785	Alma St. S. (Omeme)	Mary St. W. (Omeme)	Highway #7	69	249	Recon 1S - Full Reconstruction + 1 Lift	\$34	6	4	57
61565	Church St. E. (Omeme)	Sturgeon Rd. N. (Omeme)	George St. N. (Omeme)	115	432	PP1 - Pulverize and Pave 1 Lift	\$20	6	9	63
61570	Church St. E. (Omeme)	George St. N. (Omeme)	Colborne St. N. (Omeme)	131	432	PP1 - Pulverize and Pave 1 Lift	\$23	6	9	63
60915	Clearview Dr.	Centreline Rd.	Charlotte Cres.	222	359	ST2A - Double Surface Treatment with Granular A	\$23	6	7	62
60920	Clearview Dr.	Charlotte Cres.	Kenver St.	107	359	ST2A - Double Surface Treatment with Granular A	\$11	6	7	62
61375	Cedarview Dr. (Emily)	Mallard Bay Rd.	North End	983	251	ST2A - Double Surface Treatment with Granular A	\$101	6	6	59
61680	Mary St. E. (Omeme)	Queen St. S. (Omeme)	Division St. S. (Omeme)	77	504	PP1 - Pulverize and Pave 1 Lift	\$14	7	10	65
61685	Mary St. E. (Omeme)	Division St. S. (Omeme)	Pigeon River Bridge	186	504	PP1 - Pulverize and Pave 1 Lift	\$33	7	10	65
60315	Tracey's Hill Rd.	Settlers Rd.	Lilac Rd. (Ops)	1390	727	ST2A - Double Surface Treatment with Granular A	\$142	7	11	68
61760	Mary St. W. (Omeme)	Rita Cres.	Cross St. S.	31	504	PP1 - Pulverize and Pave 1 Lift	\$6	6	11	66

Sect. No.	Road Name	From	To	Length (m)	AADT	Preliminary Improvement Type Recommendation	Cost (x1000)	Surface Condition	Structural Adequacy	Condition Rating
60785	Tracey's Hill Rd.	Heights Rd.	Esker Rd.	1178	614	ST2A - Double Surface Treatment with Granular A	\$120	7	11	68
60790	Tracey's Hill Rd.	Esker Rd.	Sturgeon Rd. (Emily/Verulam)	2331	614	ST2A - Double Surface Treatment with Granular A	\$238	7	11	68
60925	Clearview Dr.	Kenver St.	Sunnyvale Lane	81	359	ST2A - Double Surface Treatment with Granular A	\$8	6	9	64
60930	Clearview Dr.	Sunnyvale Lane	Paul Place	170	359	ST2A - Double Surface Treatment with Granular A	\$17	6	9	64
61370	Mallard Bay Rd.	Frank Hill Rd.	Cedarview Dr. (Emily)	1158	299	ST2A - Double Surface Treatment with Granular A	\$118	6	6	63
61725	Mill St. S. (Omeme)	Mary St. E. (Omeme)	Highway #7	49	263	Recon 1S - Full Reconstruction + 1 Lift	\$24	6	7	62
60895	Cowans Cres.	Cowans Dr.	Woods Ave. (Emily)	592	179	ST2A - Double Surface Treatment with Granular A	\$61	6	7	61
61520	Alma St. N. (Omeme)	English St. W. (Omeme)	North End	277	113	Recon 1S - Full Reconstruction + 1 Lift	\$135	5	5	58
61025	Grassy Rd.	Hawke Dr. (Emily)	Acrevale Rd.	1289	346	ST2A - Double Surface Treatment with Granular A	\$132	6	6	67
61030	Grassy Rd.	Acrevale Rd.	Emily Park Rd.	1176	346	ST2A - Double Surface Treatment with Granular A	\$120	6	7	67
50650	Post Rd.	Pigeon Lake Rd.	Cheese Factory Rd.	3097	393	ST2A - Double Surface Treatment with Granular A	\$317	6	6	68
61625	Queen St. N. (Omeme)	Highway #7	Church St. E. (Omeme)	63	120	Recon 1S - Full Reconstruction + 1 Lift	\$31	5	7	59
60585	Cottingham Rd. (Emily)	1.2 Km West of Highway #7	Highway #7	1128	292	ST2A - Double Surface Treatment with Granular A	\$115	6	10	66
61450	Sibley Ave. N. (Omeme)	Walnut St. W. (Omeme)	Shawn Ave.	75	255	PP1 - Pulverize and Pave 1 Lift	\$13	6	9	65
61455	Sibley Ave. N. (Omeme)	Shawn Ave.	0.3 Km North of Highway #7	85	255	PP1 - Pulverize and Pave 1 Lift	\$15	6	9	65
61690	Mary St. E. (Omeme)	Pigeon River Bridge	Mill St. S. (Omeme)	64	179	PP1 - Pulverize and Pave 1 Lift	\$11	6	9	63

Sect. No.	Road Name	From	To	Length (m)	AADT	Preliminary Improvement Type Recommendation	Cost (x1000)	Surface Condition	Structural Adequacy	Condition Rating
61695	Mary St. E. (Omeme)	Mill St. S. (Omeme)	George St. S. (Omeme)	171	179	PP1 - Pulverize and Pave 1 Lift	\$30	6	9	63
61020	Grassy Rd.	West End	Hawke Dr. (Emily)	57	346	ST2A - Double Surface Treatment with Granular A	\$6	6	7	68
61515	Alma St. N. (Omeme)	Highway #7	English St. W. (Omeme)	66	113	Recon 1S - Full Reconstruction + 1 Lift	\$32	5	6	60
61110	Hawke Dr. (Emily)	Grassy Rd.	South End	717	84	ST2A - Double Surface Treatment with Granular A	\$73	5	6	58
60905	Woods Ave. (Emily)	Cowans Cres.	Cowans Cres.	458	120	ST2A - Double Surface Treatment with Granular A	\$47	6	8	61
61195	Mitchell Dr. (Emily)	Yankee Line	West End	277	66	ST2A - Double Surface Treatment with Granular A	\$28	5	5	57
61555	Victoria St. E. (Omeme)	Sturgeon Rd. N. (Omeme)	George St. N. (Omeme)	115	142	PP1 - Pulverize and Pave 1 Lift	\$20	6	9	63
61560	Victoria St. E. (Omeme)	George St. N. (Omeme)	Colborne St. N. (Omeme)	130	142	PP1 - Pulverize and Pave 1 Lift	\$23	6	9	63
61120	Bethel Rd.	Highway #7	Loop Line	706	310	ST2A - Double Surface Treatment with Granular A	\$72	5	10	69
60885	Cowans Dr.	Peace Rd.	Cowans Cres.	465	263	ST2A - Double Surface Treatment with Granular A	\$48	6	9	68
61675	Mary St. E. (Omeme)	Hughes St. S. (Omeme)	Queen St. S. (Omeme)	121	83	Recon 1S - Full Reconstruction + 1 Lift	\$59	6	7	61
60690	Maple Ridge Dr. (Emily)	Meadowview Rd.	Killdeer Dr. (Emily)	164	172	ST2A - Double Surface Treatment with Granular A	\$17	6	11	66
60680	Killdeer Dr. (Emily)	Orange Corners Rd.	Hummingbird Dr. (Emily)	149	95	ST2A - Double Surface Treatment with Granular A	\$15	6	7	62
61735	George St. S. (Omeme)	Mary St. E. (Omeme)	Rutland St. E.	66	95	PP1 - Pulverize and Pave 1 Lift	\$12	6	8	62
61740	George St. S. (Omeme)	Rutland St. E.	South End	80	95	PP1 - Pulverize and Pave 1 Lift	\$14	6	8	62
61445	Sibley Ave. N. (Omeme)	Highway #7	Walnut St. W. (Omeme)	140	255	PP1 - Pulverize and Pave 1 Lift	\$25	7	10	69
61540	George St. N. (Omeme)	Church St. E. (Omeme)	Victoria St. E. (Omeme)	111	118	PP1 - Pulverize and Pave 1 Lift	\$20	6	10	64

Sect. No.	Road Name	From	To	Length (m)	AADT	Preliminary Improvement Type Recommendation	Cost (x1000)	Surface Condition	Structural Adequacy	Condition Rating
60795	Tracey's Hill Rd.	Sturgeon Rd. (Emily/Verulam)	Centreline Rd.	3497	238	ST2A - Double Surface Treatment with Granular A	\$358	6	9	69
61190	Marina St. (Emily)	Peace Rd.	Peace Rd.	280	31	ST2A - Double Surface Treatment with Granular A	\$29	5	6	57
60675	Hummingbird Dr. (Emily)	Wren St.	Killdeer Dr. (Emily)	352	71	ST2A - Double Surface Treatment with Granular A	\$36	5	8	62
61600	Emily St. N.	0.06 Km North of Church St. E. (Omeme)	Springbank Rd.	41	10	Recon 2U - Full Reconstruction + 2 Lifts	\$49	6	10	54
51025	King's Wharf Rd. (Emily)	Pigeon Lake Rd.	George Dr. (Emily)	265	359	ST2A - Double Surface Treatment with Granular A	\$27	6	11	73
51105	Crosby Dr.	Parkside Dr. (Emily)	Lakeshore Dr. (Emily)	476	155	ST2A - Double Surface Treatment with Granular A	\$49	6	11	68
61545	George St. N. (Omeme)	Victoria St. E. (Omeme)	Elm St. E. (Omeme)	89	65	PP1 - Pulverize and Pave 1 Lift	\$16	6	9	63
61780	Cross St. S.	Mary St. W. (Omeme)	Highway #7	69	72	PP1 - Pulverize and Pave 1 Lift	\$12	6	9	64
61710	Rutland St. E.	Sturgeon Rd. S. (Omeme)	George St. S. (Omeme)	137	31	Recon 1S - Full Reconstruction + 1 Lift	\$67	6	7	60
60565	Cottingham Rd. (Emily)	Emily Park Rd.	Orange Corners Rd. - northside-	3480	203	ST2A - Double Surface Treatment with Granular A	\$356	6	9	71
61655	John St. E. (Omeme)	Queen St. S. (Omeme)	Hughes St. S. (Omeme)	120	41	PP1 - Pulverize and Pave 1 Lift	\$21	6	9	62
61660	Wellington St. E. (Omeme)	Hughes St. S. (Omeme)	East End	210	72	PP1 - Pulverize and Pave 1 Lift	\$37	6	11	65
61590	Division St. S. (Omeme)	Highway #7	Church St. E. (Omeme)	67	31	Recon 1S - Full Reconstruction + 1 Lift	\$33	6	7	61
61615	Church St. E. (Omeme)	Emily St. N.	Division St. S. (Omeme)	53	31	Recon 1S - Full Reconstruction + 1 Lift	\$26	6	7	61
60995	Wispi Shore Rd.	Pigeon Lake Rd.	Osprey Rd. (Emily)	860	96	ST2A - Double Surface Treatment with Granular A	\$88	7	10	67
61715	Rutland St. E.	George St. S. (Omeme)	Mill St. S. (Omeme)	120	59	PP1 - Pulverize and Pave 1 Lift	\$21	7	10	65

Sect. No.	Road Name	From	To	Length (m)	AADT	Preliminary Improvement Type Recommendation	Cost (x1000)	Surface Condition	Structural Adequacy	Condition Rating
51135	Lakeview Cres. (Emily)	Hapley Circle	South End	75	41	ST2A - Double Surface Treatment with Granular A	\$8	7	8	64
61170	Lawrence St. S.	Frank Hill Rd.	North End	356	84	ST2A - Double Surface Treatment with Granular A	\$36	7	11	68
61055	Riverview Dr. (Emily)	Emily Park Rd.	Dutrisac Dr.	727	120	ST2A - Double Surface Treatment with Granular A	\$74	5	10	70
61060	Riverview Dr. (Emily)	Dutrisac Dr.	Valley Rd.	277	120	ST2A - Double Surface Treatment with Granular A	\$28	5	10	70
60575	Cottingham Rd. (Emily)	Orange Corners Rd. - southside-	0.7 Km East of Orange Corners Rd.	700	203	ST2A - Double Surface Treatment with Granular A	\$72	7	10	73
51110	George Dr. (Emily)	King's Wharf Rd. (Emily)	Parkside Dr. (Emily)	269	66	ST2A - Double Surface Treatment with Granular A	\$28	7	11	67
51115	George Dr. (Emily)	Parkside Dr. (Emily)	Crosby Dr.	535	66	ST2A - Double Surface Treatment with Granular A	\$55	7	11	67
61750	Sturgeon Rd. S. (Omeme)	Mary St. W. (Omeme)	Rutland St. E.	66	59	PP1 - Pulverize and Pave 1 Lift	\$12	7	11	67
61525	English St. W. (Omeme)	Alma St. N. (Omeme)	East End	73	21	Recon 1S - Full Reconstruction + 1 Lift	\$35	6	7	63
61620	Church St. E. (Omeme)	Division St. S. (Omeme)	Queen St. N. (Omeme)	80	20	PP1 - Pulverize and Pave 1 Lift	\$14	6	9	63
60635	Hidden Valley Rd.	Meadowview Rd.	South End Turnaround	485	66	ST2A - Double Surface Treatment with Granular A	\$50	5	8	68
61775	Rita Cres.	Mary St. W. (Omeme)	South End	144	66	PP1 - Pulverize and Pave 1 Lift	\$25	6	11	68
60570	Cottingham Rd. (Emily)	Orange Corners Rd. - northside-	Orange Corners Rd. - southside-	73	203	ST2A - Double Surface Treatment with Granular A	\$7	7	10	74
61595	Emily St. N.	Church St. E. (Omeme)	0.06 Km North of Church St. E. (Omeme)	60	21	PP1 - Pulverize and Pave 1 Lift	\$11	6	10	64
60520	Meadowview Rd.	Emily Park Rd.	Hidden Valley Rd.	502	304	ST2A - Double Surface Treatment with Granular A	\$51	5	10	77

Sect. No.	Road Name	From	To	Length (m)	AADT	Preliminary Improvement Type Recommendation	Cost (x1000)	Surface Condition	Structural Adequacy	Condition Rating
60525	Meadowview Rd.	Hidden Valley Rd.	Farmview Rd.	650	304	ST2A - Double Surface Treatment with Granular A	\$66	5	10	77
61155	Patricia Court (Emily)	Frank Hill Rd.	East End	107	21	ST2A - Double Surface Treatment with Granular A	\$11	6	10	65
61870	Fieldside Rd.	South End	Tracey's Hill Rd.	195	21	ST2A - Double Surface Treatment with Granular A	\$20	6	9	65
61160	Lancaster Dr.	Frank Hill Rd.	East End	274	15	ST2A - Double Surface Treatment with Granular A	\$28	6	11	65
51140	Hapley Circle	Lakeview Cres. (Emily)	West End	76	10	ST2A - Double Surface Treatment with Granular A	\$8	6	8	66
60530	Meadowview Rd.	Farmview Rd.	1.5 Km West of Orange Corners Rd.	858	304	ST2A - Double Surface Treatment with Granular A	\$88	6	11	80
61200	Ryan Rd.	Yankee Line	Southshore Rd.	198	31	ST2A - Double Surface Treatment with Granular A	\$20	5	5	71
61095	Valley Rd.	Cadillac Blvd.	Scenic Hill Rd.	719	299	ST2A - Double Surface Treatment with Granular A	\$73	7	10	81
61415	Cliffside Dr.	Birch Point Dr. (Emily)	Birch Point Dr. (Emily)	538	72	ST2A - Double Surface Treatment with Granular A	\$55	6	8	75
52450	Alma Rd. (Verulam)	Bick St.	East End	242	10	ST2A - Double Surface Treatment with Granular A	\$25	6	10	71
61085	Valley Rd.	Frank Hill Rd.	Bayview Dr. (Emily)	143	299	ST2A - Double Surface Treatment with Granular A	\$15	8	11	83
61090	Valley Rd.	Bayview Dr. (Emily)	Cadillac Blvd.	202	299	ST2A - Double Surface Treatment with Granular A	\$21	8	11	83
60740	Beaver Rd. (Emily)	Sturgeon Rd. (Emily/Verulam)	East End	781	72	ST2A - Double Surface Treatment with Granular A	\$80	6	10	78
East - Manvers										
20440	Ballyduff Rd.	Manvers/Scugog Townline	West Limit of Lotus	1700	548	ST2A - Double Surface Treatment with Granular A	\$174	5	7	58
20445	Ballyduff Rd.	West Limit of Lotus	Lotus Rd.	91	536	Recon 2U - Full Reconstruction + 2 Lifts	\$107	7	10	58
20450	Ballyduff Rd.	Lotus Rd.	East Limit of Lotus	209	536	PP1 - Pulverize and Pave 1 Lift	\$37	7	11	59

Sect. No.	Road Name	From	To	Length (m)	AADT	Preliminary Improvement Type Recommendation	Cost (x1000)	Surface Condition	Structural Adequacy	Condition Rating
20840	Yelverton Rd.	Highway #7A	Corner Rd.	1660	518	ST2A - Double Surface Treatment with Granular A	\$170	5	9	63
21280	Drum Rd.	Hillside Ave. (Manvers)	John St. (Manvers)	130	338	ST2A - Double Surface Treatment with Granular A	\$13	5	6	59
20845	Yelverton Rd.	Corner Rd.	Janetville Rd.	262	518	ST2A - Double Surface Treatment with Granular A	\$27	5	9	64
21570	Wilson St. (Manvers)	Jackson St.	Gore St.	109	166	ST2A - Double Surface Treatment with Granular A	\$11	6	6	55
20835	Yelverton Rd.	Newry Rd.	Highway #7A	1809	399	ST2A - Double Surface Treatment with Granular A	\$185	6	10	63
21325	Corbett Dr.	Coulter Dr.	Payne St.	274	190	ST2A - Double Surface Treatment with Granular A	\$28	5	5	57
21375	Hooper Dr.	Propp Dr.	Coulter Dr.	121	539	ST2A - Double Surface Treatment with Granular A	\$12	6	11	66
20830	Yelverton Rd.	0.4 Km South of Newry Rd.	Newry Rd.	368	399	ST2A - Double Surface Treatment with Granular A	\$38	6	8	64
21275	Drum Rd.	Highway #35	Hillside Ave. (Manvers)	330	338	PP1 - Pulverize and Pave 1 Lift	\$58	7	8	63
21560	Wilson St. (Manvers)	Highway #7A	George St. (Manvers)	57	166	ST2A - Double Surface Treatment with Granular A	\$6	6	8	57
21565	Wilson St. (Manvers)	George St. (Manvers)	Jackson St.	54	166	ST2A - Double Surface Treatment with Granular A	\$6	6	8	57
20855	Lotus Rd.	Ballyduff Rd.	0.3 Km North of Ballyduff Rd.	300	286	ST2A - Double Surface Treatment with Granular A	\$31	6	8	62
21810	Stoney Creek Rd.	Highway #35	0.4 Km West of Highway #35	400	468	ST2A - Double Surface Treatment with Granular A	\$41	6	7	66
21360	Pinewood Cres. (Manvers)	Corbett Dr.	Corbett Dr.	464	166	ST2A - Double Surface Treatment with Granular A	\$47	5	5	58
21405	Glengarry Rd.	Riel Rd.	Jakeman St.	156	432	PP1 - Pulverize and Pave 1 Lift	\$27	6	11	66
20465	Ballyduff Rd.	Wilmont Rd.	Century Farm Rd.	1135	453	ST2A - Double Surface Treatment with Granular A	\$116	6	11	67
21765	Armstrong Court	McGill Dr.	East End	108	31	ST2A - Double Surface Treatment with Granular A	\$11	2	2	49

Sect. No.	Road Name	From	To	Length (m)	AADT	Preliminary Improvement Type Recommendation	Cost (x1000)	Surface Condition	Structural Adequacy	Condition Rating
21450	Jakeman St.	Davis St.	Highway #7A	64	120	ST2A - Double Surface Treatment with Granular A	\$7	6	6	59
20430	Solanum Way	Porter Rd. (Manvers)	Col. William Lane	1650	149	ST2A - Double Surface Treatment with Granular A	\$169	6	8	61
20620	Lifford Rd.	Porter Rd. (Manvers)	1.0 Km East of Porter Rd. (Manvers)	1001	256	Recon 1R - Full Reconstruction + 1 Lift	\$488	6	6	66
20760	Darlington/Manvers Townline	Manvers/Clarington Town Line	Manvers/Clarington Town Line	2966	119	ST2A - Double Surface Treatment with Granular A	\$303	3	4	60
21550	George St. (Manvers)	Wilson St. (Manvers)	Jakeman St.	77	31	Recon 1S - Full Reconstruction + 1 Lift	\$38	5	5	52
21330	Corbett Dr.	Payne St.	Pinewood Cres. (Manvers)	120	190	ST2A - Double Surface Treatment with Granular A	\$12	6	10	65
21335	Corbett Dr.	Pinewood Cres. (Manvers)	Pinewood Cres. (Manvers)	224	190	ST2A - Double Surface Treatment with Granular A	\$23	6	10	65
60620	Park Dr. (Emily)	Carlton Cres.	West End Turnaround	83	5	ST2A - Double Surface Treatment with Granular A	\$8	2	2	48
20610	Lifford Rd.	Beers Rd.	St. Mary's Rd.	597	298	ST2A - Double Surface Treatment with Granular A	\$61	7	7	69
21355	Payne St.	Corbett Dr.	Coulter Dr.	198	59	ST2A - Double Surface Treatment with Granular A	\$20	5	5	58
21051	Glamorgan Rd.	700m N of Sandaraska Road	Farmer's Rd.	573	280	ST2A - Double Surface Treatment with Granular A	\$59	5	6	69
21585	Longfield Dr.	Hamilton Dr. (Manvers)	Woodfield St. (Manvers)	326	361	PP1 - Pulverize and Pave 1 Lift	\$58	7	11	71
21215	Homestead Rd. (Manvers)	Royal Estate Dr.	Old Cottage Lane	237	166	PP1 - Pulverize and Pave 1 Lift	\$42	7	10	66
60480	Hayes Line	1.6 Km East of Ski Hill Rd.	Mount Nebo Rd.	1745	232	ST2A - Double Surface Treatment with Granular A	\$178	9	7	69

Sect. No.	Road Name	From	To	Length (m)	AADT	Preliminary Improvement Type Recommendation	Cost (x1000)	Surface Condition	Structural Adequacy	Condition Rating
20960	Beers Rd.	Galloway Rd.	0.4 Km North of Highway #7A	364	237	ST2A - Double Surface Treatment with Granular A	\$37	4	6	69
21950	Heights Rd.	Mount Horeb Rd.	0.4 Km North of Mount Horeb Rd.	400	310	ST2A - Double Surface Treatment with Granular A	\$41	6	9	71
21285	Bradley St.	John St. (Manvers)	Bob Brown Way	182	66	ST2A - Double Surface Treatment with Granular A	\$19	6	9	61
21515	Palmer Ave.	Highway #7A	James St. (Manvers)	107	31	Recon 1S - Full Reconstruction + 1 Lift	\$52	4	7	57
20565	Galloway Rd.	Beers Rd.	Highway #7A	340	36	Recon 1R - Full Reconstruction + 1 Lift	\$166	5	3	58
21830	Tower Rd. (Ops)	0.9 Km North of Star Hill Rd.	1.4 Km North of Star Hill Rd.	501	83	ST2A - Double Surface Treatment with Granular A	\$51	6	7	63
20955	Beers Rd.	Highway #7A	Galloway Rd.	36	237	ST2A - Double Surface Treatment with Granular A	\$4	3	4	70
20375	Farmer's Rd.	1.2 Km East of Porter Rd. (Manvers)	Glamorgan Rd.	2015	232	ST2A - Double Surface Treatment with Granular A	\$206	4	5	70
21015	Porter Rd. (Manvers)	2.5 Km North of Highway #7A	Lifford Rd.	263	232	Recon 1R - Full Reconstruction + 1 Lift	\$129	5	4	70
21225	Old Cottage Lane	Homestead Rd. (Manvers)	East End	50	21	Recon 1S - Full Reconstruction + 1 Lift	\$24	5	5	58
21380	Propp Dr.	Hooper Dr.	Corbett Dr.	257	96	ST2A - Double Surface Treatment with Granular A	\$26	6	11	66
21500	East St. (Manvers)	Highway #7A	Whitt Cres.	283	215	ST2A - Double Surface Treatment with Granular A	\$29	4	6	71
21505	East St. (Manvers)	Whitt Cres.	Dranoel Rd.	136	215	ST2A - Double Surface Treatment with Granular A	\$14	4	6	71
20615	Lifford Rd.	St. Mary's Rd.	Porter Rd. (Manvers)	2508	268	ST2A - Double Surface Treatment with Granular A	\$256	6	6	73
20370	Farmer's Rd.	Porter Rd. (Manvers)	1.2 Km East of Porter Rd. (Manvers)	1200	232	Recon 1R - Full Reconstruction + 1 Lift	\$586	5	6	74

Sect. No.	Road Name	From	To	Length (m)	AADT	Preliminary Improvement Type Recommendation	Cost (x1000)	Surface Condition	Structural Adequacy	Condition Rating
21490	Robert St.	Highway #7A	South End	80	21	ST2A - Double Surface Treatment with Granular A	\$8	6	10	63
20825	Yelverton Rd.	Gray Rd (Manvers)	0.4 Km South of Newry Rd.	1000	268	ST2A - Double Surface Treatment with Granular A	\$102	7	10	76
21575	Gore St.	Wilson St. (Manvers)	West End	56	10	ST2A - Double Surface Treatment with Granular A	\$6	6	10	62
21770	River Rd. (Manvers/Ops)	McGill Dr.	4.6 Km North of McGill Dr.	4600	471	ST2A - Double Surface Treatment with Granular A	\$470	6	11	80
20415	Waite Rd.	Wilmont Rd.	Highway #35	3124	167	ST2A - Double Surface Treatment with Granular A	\$320	5	10	76
91825	Honeyfield Ln.	Songbird Cr.	Loon St.	3110	10	Preventative Maintenance	\$0	8	17	78
20695	Fleetwood Rd. (Manvers)	Old Mill Rd.	Ski Hill Rd.	2373	261	ST2A - Double Surface Treatment with Granular A	\$243	10	11	78
20410	Waite Rd.	Manvers/Scugog Townline	Wilmont Rd.	2997	155	ST2A - Double Surface Treatment with Granular A	\$307	5	10	76
20470	Ballyduff Rd.	Century Farm Rd.	0.3 Km West of Highway #35	1549	453	ST2A - Double Surface Treatment with Granular A	\$158	6	11	81
21400	Glengarry Rd.	Riel Rd.	Riel Rd.	127	299	ST2A - Double Surface Treatment with Granular A	\$13	6	11	80
20365	Drum Rd.	Wilmont Rd.	Highway #35	3027	290	ST2A - Double Surface Treatment with Granular A	\$310	6	11	80
West - Cobocok										
91550	Shedden St.	Albert St. (Bexley)	Grandy Rd.	259	244	Recon 1S - Full Reconstruction + 1 Lift	\$126	5	4	54
91480	Grandy Rd.	0.9 Km West of Highway #35	1.2 Km West of Highway #35	301	495	ST2A - Double Surface Treatment with Granular A	\$31	6	9	62
90915	North Bay Dr.	Eklin Park Dr.	South End	318	232	ST2A - Double Surface Treatment with Granular A	\$32	8	5	61
90970	French Settlement Rd.	Portage Rd.	Powell Lane (Bexley)	1891	179	ST2A - Double Surface Treatment with Granular A	\$193	6	10	59
91495	Albert St. (Bexley)	River St. (Bexley)	Shedden St.	145	220	PP1 - Pulverize and Pave 1 Lift	\$26	6	9	61

Sect. No.	Road Name	From	To	Length (m)	AADT	Preliminary Improvement Type Recommendation	Cost (x1000)	Surface Condition	Structural Adequacy	Condition Rating
91535	Water St. (Bexley)	Shedden St	Nipissing St.	141	120	<i>Recon 1S - Full Reconstruction + 1 Lift</i>	\$69	6	5	57
91490	Albert St. (Bexley)	Victoria St. (Bexley)	River St. (Bexley)	147	220	<i>PP1 - Pulverize and Pave 1 Lift</i>	\$26	6	9	62
91485	Albert St. (Bexley)	Highway #35	Victoria St. (Bexley)	150	220	<i>PP1 - Pulverize and Pave 1 Lift</i>	\$26	6	10	63
91525	Water St. (Bexley)	Victoria St. (Bexley)	River St. (Bexley)	146	120	<i>Recon 1S - Full Reconstruction + 1 Lift</i>	\$71	6	7	60
91515	Albert St. (Bexley)	Albert Circle	West End	221	120	<i>PP1 - Pulverize and Pave 1 Lift</i>	\$39	6	9	62
91520	Water St. (Bexley)	Highway #35	Victoria St. (Bexley)	149	120	<i>PP1 - Pulverize and Pave 1 Lift</i>	\$26	5	9	62
91530	Water St. (Bexley)	River St. (Bexley)	Shedden St	149	120	<i>PP1 - Pulverize and Pave 1 Lift</i>	\$26	5	9	62
71390	Rocky Ridge Rd.	Lift Lock Rd. E.	Kirkfield Rd.	546	10	<i>Recon 1R - Full Reconstruction + 1 Lift</i>	\$266	4	4	54
91540	Nipissing St.	Water St. (Bexley)	Albert St. (Bexley)	71	21	<i>Recon 1S - Full Reconstruction + 1 Lift</i>	\$35	5	6	58
90550	Sugar Bush Rd. (Carden)	Alvar Rd.	Lake Dalrymple Rd.	922	10	<i>Recon G - Full Reconstruction 6m Gravel Road</i>	\$134	8	5	57
91545	Shedden St.	Water St. (Bexley)	Albert St. (Bexley)	77	21	<i>PP1 - Pulverize and Pave 1 Lift</i>	\$14	5	8	60
90650	Taylor Rd. (Dalton)	Childs Rd.	Hills Rd. (Dalton)	2037	10	<i>Recon G - Full Reconstruction 6m Gravel Road</i>	\$295	8	6	60
91465	Pine Point Cottage Rd. (Bexley)	Highway #35	East End	412	41	<i>ST2A - Double Surface Treatment with Granular A</i>	\$42	7	9	65
90920	Eklin Park Dr.	North Bay Dr.	Byrne Court (Bexley)	561	26	<i>Recon 1R - Full Reconstruction + 1 Lift</i>	\$274	5	5	64
90705	Young St.	Rumohr Dr.	North End	322	41	<i>ST2A - Double Surface Treatment with Granular A</i>	\$33	6	11	66
90560	Alvar Rd.	Sugar Bush Rd. (Carden)	Wylie Rd.	4110	5	<i>Recon G - Full Reconstruction 6m Gravel Road</i>	\$595	4	3	62

Sect. No.	Road Name	From	To	Length (m)	AADT	Preliminary Improvement Type Recommendation	Cost (x1000)	Surface Condition	Structural Adequacy	Condition Rating
71440	Wylie Rd.	McNamee Rd.	1.3 Km North of McNamee Rd.	1301	5	<i>Recon G - Full Reconstruction 6m Gravel Road</i>	\$188	6	3	65
90840	Parkside Rd. (Bexley)	Balsam Lake Dr. (Bexley)	Portage Rd.	2656	328	<i>ST2A - Double Surface Treatment with Granular A</i>	\$272	7	11	81
91010	Powell Lane (Bexley)	French Settlement Rd.	East End	100	5	<i>Recon G - Full Reconstruction 6m Gravel Road</i>	\$15	2	5	69
91455	Adella Rd.	Highway #35	North End	324	15	<i>ST2A - Double Surface Treatment with Granular A</i>	\$33	6	10	77
West - Eldon										
40740	The Glen Rd.	White Rock Rd.	Eldon Rd. (Mariposa)	3074	459	<i>ST2A - Double Surface Treatment with Granular A</i>	\$314	4	5	56
40745	The Glen Rd.	Eldon Rd. (Mariposa)	Cambray Rd.	3072	602	<i>ST2A - Double Surface Treatment with Granular A</i>	\$314	6	8	63
40730	The Glen Rd.	McIndoos Cemetery Rd.	K.L. Rd. 46 (Eldon/Mariposa)	2427	411	<i>ST2A - Double Surface Treatment with Granular A</i>	\$248	5	8	61
70645	Simcoe St. (Eldon/Mariposa)	Lorneville Rd.	Concession 3, Thorah	463	974	<i>ST2A - Double Surface Treatment with Granular A</i>	\$47	7	7	69
40725	The Glen Rd.	Simcoe St. (Eldon/Mariposa)	McIndoos Cemetery Rd.	630	411	<i>ST2A - Double Surface Treatment with Granular A</i>	\$64	6	8	63
71360	Driftwood Shores Rd.	Centennial Park Rd.	East End	2050	535	<i>ST2A - Double Surface Treatment with Granular A</i>	\$210	7	11	68
40685	Peniel Rd.	White Rock Rd.	Eldon Rd. (Mariposa)	3044	238	<i>ST2A - Double Surface Treatment with Granular A</i>	\$311	6	7	68
71235	Bolsover Rd.	Canal Rd. (Eldon)	Armitage Ave.	638	787	<i>ST2A - Double Surface Treatment with Granular A</i>	\$65	8	8	78
70480	Lorneville Rd.	Farms Rd.	0.3 Km West of K.L. Rd. 46 (Eldon/Mariposa)	855	89	<i>ST2A - Double Surface Treatment with Granular A</i>	\$87	5	7	67

Sect. No.	Road Name	From	To	Length (m)	AADT	Preliminary Improvement Type Recommendation	Cost (x1000)	Surface Condition	Structural Adequacy	Condition Rating
70475	Lorneville Rd.	Simcoe St. (Eldon/Mariposa)	Farms Rd.	1360	83	ST2A - Double Surface Treatment with Granular A	\$139	5	7	67
70845	King St. (Eldon)	Newman Dr. (Eldon)	South End	51	10	Recon G - Full Reconstruction 6m Gravel Road	\$7	7	5	59
40690	Peniel Rd.	Eldon Rd. (Mariposa)	Eden Rd.	3055	185	ST2A - Double Surface Treatment with Granular A	\$312	7	10	74
71405	Lift Lock Rd. E.	Kirkfield Rd.	Rocky Ridge Rd.	193	5	Recon 1R - Full Reconstruction + 1 Lift	\$94	4	5	63
40710	Black School Rd.	White Rock Rd.	Eldon Rd. (Mariposa)	3067	244	ST2A - Double Surface Treatment with Granular A	\$314	5	10	77
71345	Crawford Rd.	McGillvray Lane	North End	700	72	ST2A - Double Surface Treatment with Granular A	\$72	6	11	72
40660	Quaker Rd.	Eldon Rd. (Mariposa)	Taylor's Rd. (Mariposa)	2430	286	ST2A - Double Surface Treatment with Granular A	\$249	6	10	79
71347	Rockside Ln.	Rohallion Rd.	South End	323	25	ST2A - Double Surface Treatment with Granular A	\$33	6	10	70
40825	White Rock Rd.	Black School Rd.	The Glen Rd.	1355	268	ST2A - Double Surface Treatment with Granular A	\$139	6	11	81
71470	Campbell Beach Rd. (Carden)	Mara/Carden Boundary Rd.	Brechin Rd.	145	21	ST2A - Double Surface Treatment with Granular A	\$15	6	10	73
West - Fenelon										
41455	Long Beach Rd.	Wagar Rd.	K.L. Rd. 121 (Fenelon/Somerville/Verulam)	133	847	ST2A - Double Surface Treatment with Granular A	\$14	6	8	61
41450	Long Beach Rd.	Daytonia Beach Rd.	Wagar Rd.	1508	847	ST2A - Double Surface Treatment with Granular A	\$154	7	9	63
91675	Bridge St.	Coldstream Rd.	Tartan St.	102	952	ST2A - Double Surface Treatment with Granular A	\$10	7	10	65
91680	Bridge St.	Tartan St.	Lila St. (Fenelon/Somerville)	109	952	ST2A - Double Surface Treatment with Granular A	\$11	7	10	65

Sect. No.	Road Name	From	To	Length (m)	AADT	Preliminary Improvement Type Recommendation	Cost (x1000)	Surface Condition	Structural Adequacy	Condition Rating
91685	Bridge St.	Lila St. (Fenelon/Somerville)	Belvedere Rd.	211	952	ST2A - Double Surface Treatment with Granular A	\$22	7	10	65
41535	Anderson Dr. (Fenelon)	Long Beach Rd.	Southview Dr.	331	474	ST2A - Double Surface Treatment with Granular A	\$34	6	7	61
41540	Anderson Dr. (Fenelon)	Southview Dr.	Cameron Dr. (Fenelon)	88	474	ST2A - Double Surface Treatment with Granular A	\$9	6	7	61
41545	Anderson Dr. (Fenelon)	Cameron Dr. (Fenelon)	Fenelon Dr.	88	474	ST2A - Double Surface Treatment with Granular A	\$9	6	7	61
41460	Wagar Rd.	Long Beach Rd.	Admiral Dr.	994	261	ST2A - Double Surface Treatment with Granular A	\$102	5	8	60
40915	Hartley Rd.	Lorneville Rd.	0.3 Km North of Lorneville Rd.	300	411	ST2A - Double Surface Treatment with Granular A	\$31	6	11	66
10015 4	Coldstream Rd.	Lock St.	433m East	429	100	ST2A - Double Surface Treatment with Granular A	\$44	5	7	58
71130	Killarney Bay Rd.	Kodiak Rd.	Iris Dr.	740	322	ST2A - Double Surface Treatment with Granular A	\$76	7	11	67
71135	Killarney Bay Rd.	Iris Dr.	Whitetail Rd.	196	322	ST2A - Double Surface Treatment with Granular A	\$20	7	11	67
41190	Hollowtree Rd.	Killarney Bay Rd.	Mark Rd. (Fenelon)	1330	137	ST2A - Double Surface Treatment with Granular A	\$136	4	5	61
70910	Branch St.	Glenarm Rd.	Fenel Rd.	133	41	Recon 1S - Full Reconstruction + 1 Lift	\$65	4	4	55
70965	Fish Hawk Rd.	Fenel Rd.	Elm Tree Rd.	1454	220	ST2A - Double Surface Treatment with Granular A	\$149	5	8	67
41595	Fenelon Dr.	Cameron Dr. (Fenelon)	Southview Dr.	64	89	ST2A - Double Surface Treatment with Granular A	\$7	5	9	62
71005	Otter Rd. (Bexley/Fenelon)	Hardwood St.	Maple Ave. (Bexley)	259	120	ST2A - Double Surface Treatment with Granular A	\$26	6	10	64
91650	Coldstream Rd.	Hemlock St. (Fenelon)	Lock St.	184	160	ST2A - Double Surface Treatment with Granular A	\$19	6	11	66
71000	Otter Rd. (Bexley/Fenelon)	Bona Vista Dr.	Hardwood St.	1015	120	ST2A - Double Surface Treatment with Granular A	\$104	6	10	65

Sect. No.	Road Name	From	To	Length (m)	AADT	Preliminary Improvement Type Recommendation	Cost (x1000)	Surface Condition	Structural Adequacy	Condition Rating
91645	Coldstream Rd.	Grey Wood Dr.	Hemlock St. (Fenelon)	722	160	ST2A - Double Surface Treatment with Granular A	\$74	7	11	67
41590	Fenelon Dr.	Anderson Dr. (Fenelon)	Cameron Dr. (Fenelon)	713	89	ST2A - Double Surface Treatment with Granular A	\$73	6	10	64
70995	Otter Rd. (Bexley/Fenelon)	Omega Rd.	Bona Vista Dr.	340	120	ST2A - Double Surface Treatment with Granular A	\$35	6	11	66
41505	Rodman Dr.	Long Beach Rd.	West End	287	31	ST2A - Double Surface Treatment with Granular A	\$29	6	7	60
41155	Chamber's Rd.	Cameron Rd. (Fenelon)	Highway #35	974	733	ST2A - Double Surface Treatment with Granular A	\$100	6	11	78
40845	Taylor's Rd. (Mariposa)	Skyline Rd.	Quaker Rd.	1372	250	ST2A - Double Surface Treatment with Granular A	\$140	5	5	72
91635	Grey Wood Dr.	Highway #35	Coldstream Rd.	285	179	ST2A - Double Surface Treatment with Granular A	\$29	6	9	70
90500	Lakebreeze Rd. (Fenelon)	0.6 Km South of Wrenhaven Rd.	Highway #35	1618	197	ST2A - Double Surface Treatment with Granular A	\$165	7	9	71
41150	Chamber's Rd.	Mark Rd. (Fenelon)	Cameron Rd. (Fenelon)	1510	656	ST2A - Double Surface Treatment with Granular A	\$154	6	11	78
40695	Peniel Rd.	Eden Rd.	Opmar Rd.	1944	232	ST2A - Double Surface Treatment with Granular A	\$199	6	11	73
40920	Hartley Rd.	0.3 Km North of Lorneville Rd.	Glenarm Rd.	2783	375	ST2A - Double Surface Treatment with Granular A	\$285	6	8	76
71040	Omega Rd.	Jasper Dr.	School Rd. (Fenelon)	936	41	ST2A - Double Surface Treatment with Granular A	\$96	6	11	64
91640	Coldstream Rd.	Bridge St.	Grey Wood Dr.	121	179	ST2A - Double Surface Treatment with Granular A	\$12	6	10	72
90405	Sandy Beach Rd.	Oliver's Lane (Fenelon)	Leaside St.	106	278	ST2A - Double Surface Treatment with Granular A	\$11	6	8	75
90410	Sandy Beach Rd.	Leaside St.	West End	307	278	ST2A - Double Surface Treatment with Granular A	\$31	6	8	75
33685	Monarch Rd.	Colborne St. W. (Lindsay/Ops)	Thunder Bridge Rd.	2455	274	ST2A - Double Surface Treatment with Granular A	\$251	6	6	75

Sect. No.	Road Name	From	To	Length (m)	AADT	Preliminary Improvement Type Recommendation	Cost (x1000)	Surface Condition	Structural Adequacy	Condition Rating
90435	Lamb's Lane (Fenelon)	Baker Rd. (Fenelon)	Goodman Rd.	511	31	ST2A - Double Surface Treatment with Granular A	\$52	6	10	65
71145	Balsam Grove Rd. (Fenelon)	Glenarm Rd.	Whitetail Rd.	3091	209	ST2A - Double Surface Treatment with Granular A	\$316	6	8	75
90400	Sandy Beach Rd.	Highway #35	Oliver's Lane (Fenelon)	680	278	ST2A - Double Surface Treatment with Granular A	\$70	6	9	77
71125	Killarney Bay Rd.	Glenarm Rd.	Kodiak Rd.	2169	310	ST2A - Double Surface Treatment with Granular A	\$222	7	11	78
41245	McLaren's Creek Rd.	Highway #35	Killarney Bay Rd.	700	72	ST2A - Double Surface Treatment with Granular A	\$72	6	7	71
10000 7	Anderson Dr. (Fenelon)	BEEHIVE DR FEN	south end	78	25	ST2A - Double Surface Treatment with Granular A	\$8	6	7	68
40665	Quaker Rd.	Taylor's Rd. (Mariposa)	Eden Rd.	615	286	ST2A - Double Surface Treatment with Granular A	\$63	6	11	79
70905	Lee's Rd.	Glenarm Rd.	Glenarm Rd.	966	10	ST2A - Double Surface Treatment with Granular A	\$99	3	5	67
71205	Potts Shore Rd.	Highway #35	South End	668	72	ST2A - Double Surface Treatment with Granular A	\$68	6	10	78
41470	Admiral Dr.	Wagar Rd.	South End	414	66	ST2A - Double Surface Treatment with Granular A	\$42	6	9	78
West - Oakwood										
10370	Rainbow Ridge Rd.	West End	Muskie Dr. (Mariposa)	458	381	ST2A - Double Surface Treatment with Granular A	\$47	4	5	55
10555	Cresswell Rd.	Simcoe St. (Eldon/Mariposa)	West Limit of Cresswell	401	697	ST2A - Double Surface Treatment with Granular A	\$41	6	9	63
10550	Salem Rd.	Bush Rd. (Mariposa)	Little Britain Rd.	232	650	ST2A - Double Surface Treatment with Granular A	\$24	6	5	63
11530	Short St. (Mariposa)	Simcoe St. (Eldon/Mariposa)	Robmar Cres.	91	361	ST2A - Double Surface Treatment with Granular A	\$9	5	7	61
11495	Church St. (Mariposa)	Robmar Cres.	Edward St.	194	326	ST2A - Double Surface Treatment with Granular A	\$20	6	9	61

Sect. No.	Road Name	From	To	Length (m)	AADT	Preliminary Improvement Type Recommendation	Cost (x1000)	Surface Condition	Structural Adequacy	Condition Rating
10400	Cottage Rd.	West End	Starr Blvd. (Mariposa)	74	113	ST2A - Double Surface Treatment with Granular A	\$8	3	4	53
10565	Cresswell Rd.	Station Rd. (Mariposa)	East Limit of Cresswell	472	697	ST2A - Double Surface Treatment with Granular A	\$48	7	11	69
11060	Sugar Bush Trail (Mariposa)	Bowen Rd.	South End	815	155	ST2A - Double Surface Treatment with Granular A	\$83	5	5	57
11135	Hillside Dr. (Mariposa)	Washburn Island Rd.	Indian Trail (Mariposa)	100	41	ST2A - Double Surface Treatment with Granular A	\$10	3	2	47
10570	Cresswell Rd.	East Limit of Cresswell	Fingerboard Rd.	1800	667	ST2A - Double Surface Treatment with Granular A	\$184	5	8	69
10625	Brunon Ave.	South End	Puckrin Drive	392	179	ST2A - Double Surface Treatment with Granular A	\$40	5	7	59
10975	Starr Blvd. (Mariposa)	Scugog Dr.	South End	865	215	ST2A - Double Surface Treatment with Granular A	\$88	5	8	61
10635	Brunon Ave.	Riverview Rd. (Mariposa)	Robinglade Ave.	343	202	ST2A - Double Surface Treatment with Granular A	\$35	6	7	61
11170	Ball Point Rd.	Oakdene Cres.	Summer Dr.	253	286	ST2A - Double Surface Treatment with Granular A	\$26	7	9	64
11405	Brenda Blvd. (Mariposa)	Grant Dr.	Grant Dr.	140	308	ST2A - Double Surface Treatment with Granular A	\$14	6	9	65
11505	Robmar Cres.	Church St. (Mariposa)	John St. (Mariposa)	276	267	ST2A - Double Surface Treatment with Granular A	\$28	6	8	64
11520	Robmar Cres.	Short St. (Mariposa)	Church St. (Mariposa)	127	267	ST2A - Double Surface Treatment with Granular A	\$13	6	8	64
10545	Salem Rd.	Eldon Rd. (Mariposa)	Bush Rd. (Mariposa)	3031	650	ST2A - Double Surface Treatment with Granular A	\$310	4	6	71
11380	Kenscott Cres.	Eldon Rd. (Mariposa)	Thorndyke Dr.	348	219	ST2A - Double Surface Treatment with Granular A	\$36	6	9	63
11030	Bowen Rd.	Washburn Island Rd.	Verna Dr.	459	364	ST2A - Double Surface Treatment with Granular A	\$47	6	11	67
11155	Oakdene Cres.	Ball Point Rd.	Muskie Dr. (Mariposa)	375	166	ST2A - Double Surface Treatment with Granular A	\$38	6	6	61
11370	Bruce St. (Mariposa)	Eldon Rd. (Mariposa)	Doble Dr. (South)	78	350	ST2A - Double Surface Treatment with Granular A	\$8	6	10	67

Sect. No.	Road Name	From	To	Length (m)	AADT	Preliminary Improvement Type Recommendation	Cost (x1000)	Surface Condition	Structural Adequacy	Condition Rating
11055	Grills Rd.	Bowen Rd.	North End	312	108	ST2A - Double Surface Treatment with Granular A	\$32	5	5	58
11130	Hillside Dr. (Mariposa)	Washburn Island Rd.	Washburn Island Rd.	747	179	ST2A - Double Surface Treatment with Granular A	\$76	6	9	62
11120	Shelley Dr.	Washburn Island Rd.	Washburn Island Rd.	779	263	ST2A - Double Surface Treatment with Granular A	\$80	5	10	65
10630	Brunon Ave.	Puckrin Drive	Riverview Rd. (Mariposa)	326	202	ST2A - Double Surface Treatment with Granular A	\$33	6	6	63
11340	Matilda St. (Mariposa)	Mark St. (Mariposa)	Little Britain Rd.	199	201	ST2A - Double Surface Treatment with Granular A	\$20	6	10	63
10410	Cottage Rd.	Scugog Dr.	Washburn Island Rd.	300	113	ST2A - Double Surface Treatment with Granular A	\$31	5	5	59
11050	Bowen Rd.	Washburn Island Rd.	Grills Rd.	326	167	ST2A - Double Surface Treatment with Granular A	\$33	5	10	62
10970	Starr Blvd. (Mariposa)	Cottage Rd.	Scugog Dr.	736	215	ST2A - Double Surface Treatment with Granular A	\$75	6	10	64
11400	Brenda Blvd. (Mariposa)	Highway #7	Grant Dr.	136	308	ST2A - Double Surface Treatment with Granular A	\$14	6	11	67
11390	Thorndyke Dr.	Kenscott Cres.	West End	100	89	ST2A - Double Surface Treatment with Granular A	\$10	5	6	58
11535	Edward St.	Simcoe St. (Eldon/Mariposa)	Church St. (Mariposa)	116	196	ST2A - Double Surface Treatment with Granular A	\$12	5	10	64
10850	Hallett Cres.	Simcoe St. (Eldon/Mariposa)	Zion Rd.	983	239	Recon 1S - Full Reconstruction + 1 Lift	\$480	6	7	66
11160	Oakdene Cres.	Muskie Dr. (Mariposa)	North End	1026	166	ST2A - Double Surface Treatment with Granular A	\$105	7	7	64
11510	Robmar Cres.	John St. (Mariposa)	John St. (Mariposa)	612	267	ST2A - Double Surface Treatment with Granular A	\$63	7	10	68
10540	Salem Rd.	White Rock Rd.	Eldon Rd. (Mariposa)	3031	352	ST2A - Double Surface Treatment with Granular A	\$310	6	9	70
11125	Pleasant View Cres. (Mariposa)	Washburn Island Rd.	Washburn Island Rd.	522	120	ST2A - Double Surface Treatment with Granular A	\$53	5	10	63

Sect. No.	Road Name	From	To	Length (m)	AADT	Preliminary Improvement Type Recommendation	Cost (x1000)	Surface Condition	Structural Adequacy	Condition Rating
11335	Mark St. (Mariposa)	Matilda St. (Mariposa)	West End	30	72	ST2A - Double Surface Treatment with Granular A	\$3	5	9	60
10650	Robinglade Ave.	Riverview Rd. (Mariposa)	South End	332	215	ST2A - Double Surface Treatment with Granular A	\$34	6	11	68
11410	Grant Dr.	Brenda Blvd. (Mariposa)	Albert St. (Mariposa)	279	154	ST2A - Double Surface Treatment with Granular A	\$29	7	10	66
11620	Bridle Rd.	Cross Creek Rd.	Little Britain Rd.	3083	280	ST2A - Double Surface Treatment with Granular A	\$315	6	9	70
11670	Chase Place	Ferguson Dr. (Ops)	South End	53	96	ST2A - Double Surface Treatment with Granular A	\$5	6	7	63
11515	Robmar Cres.	John St. (Mariposa)	Short St. (Mariposa)	469	267	ST2A - Double Surface Treatment with Granular A	\$48	7	11	70
11675	Ferguson Dr. (Ops)	Chase Place	Eoin Rd.	250	72	ST2A - Double Surface Treatment with Granular A	\$26	5	7	62
10670	River St. (Mariposa)	Sun Valley Rd.	North End	263	21	Recon 1S - Full Reconstruction + 1 Lift	\$128	5	5	56
11330	Mark St. (Mariposa)	Eldon Rd. (Mariposa)	Matilda St. (Mariposa)	107	72	ST2A - Double Surface Treatment with Granular A	\$11	6	10	63
11080	Allen's Lane	Bowen Rd.	North End	254	84	ST2A - Double Surface Treatment with Granular A	\$26	6	10	64
11355	Whiteside St.	Eldon Rd. (Mariposa)	West End	183	96	ST2A - Double Surface Treatment with Granular A	\$19	7	10	65
11665	Chase Place	Highway #7	Ferguson Dr. (Ops)	136	96	ST2A - Double Surface Treatment with Granular A	\$14	6	9	65
11195	Parkin Dr.	Rainbow Ridge Rd.	South End	707	66	ST2A - Double Surface Treatment with Granular A	\$72	6	6	63
11625	Bridle Rd.	Little Britain Rd.	Highway #7	928	316	ST2A - Double Surface Treatment with Granular A	\$95	6	5	73
11345	Matilda St. (Mariposa)	Little Britain Rd.	North End	94	31	ST2A - Double Surface Treatment with Granular A	\$10	6	8	60
10615	Farmstead Rd.	Eldon Rd. (Mariposa)	Taylor's Rd. (Mariposa)	2422	262	ST2A - Double Surface Treatment with Granular A	\$248	7	11	72

Sect. No.	Road Name	From	To	Length (m)	AADT	Preliminary Improvement Type Recommendation	Cost (x1000)	Surface Condition	Structural Adequacy	Condition Rating
11570	Shirley Anne Dr. S. (Ops)	Joan Ave. (Ops)	300m East of Beach Rd. (Ops)	200	66	ST2A - Double Surface Treatment with Granular A	\$20	6	9	64
10515	Royal Oak Rd.	Fingerboard Rd.	White Rock Rd.	3045	120	ST2A - Double Surface Treatment with Granular A	\$311	5	8	68
11525	John St. (Mariposa)	Robmar Cres.	Robmar Cres.	157	118	ST2A - Double Surface Treatment with Granular A	\$16	7	10	68
11350	Margaret St. (Mariposa)	Little Britain Rd.	North End	128	66	ST2A - Double Surface Treatment with Granular A	\$13	7	10	65
10380	Rainbow Ridge Rd.	Ogemah Rd.	Parkin Dr.	257	381	ST2A - Double Surface Treatment with Granular A	\$26	6	7	76
11185	Bayview Court (Mariposa)	Ball Point Rd.	North End	115	41	ST2A - Double Surface Treatment with Granular A	\$12	7	8	64
11190	Summer Dr.	Ball Point Rd.	East End	400	41	ST2A - Double Surface Treatment with Granular A	\$41	7	9	64
11075	Rosie's Rd.	Wakeford Rd.	Bowen Rd.	440	31	ST2A - Double Surface Treatment with Granular A	\$45	6	8	63
10610	Farmstead Rd.	White Rock Rd.	Eldon Rd. (Mariposa)	3035	298	ST2A - Double Surface Treatment with Granular A	\$310	7	10	75
11485	Clark St. (Mariposa)	Highway #7	North End	80	10	ST2A - Double Surface Treatment with Granular A	\$8	5	10	60
11290	Marsh Creek Rd. (Mariposa)	Twilight Rd.	West End	876	66	ST2A - Double Surface Treatment with Granular A	\$90	6	11	67
11565	Joan Ave. (Ops)	Beach Rd. (Ops)	Shirley Anne Dr. N. (Ops)	211	96	ST2A - Double Surface Treatment with Granular A	\$22	6	9	69
11480	Coone St.	Highway #7	South End	58	10	ST2A - Double Surface Treatment with Granular A	\$6	5	10	61
11645	Dew Drop Inn Rd.	Opmar Rd.	Elm Tree Rd.	1334	256	ST2A - Double Surface Treatment with Granular A	\$136	6	7	75
11490	Clark St. (Mariposa)	Highway #7	South End	50	5	ST2A - Double Surface Treatment with Granular A	\$5	5	10	60
10425	Cottage Rd.	Valentia Rd.	Twilight Rd.	1246	359	ST2A - Double Surface Treatment with Granular A	\$127	7	9	77

Sect. No.	Road Name	From	To	Length (m)	AADT	Preliminary Improvement Type Recommendation	Cost (x1000)	Surface Condition	Structural Adequacy	Condition Rating
11240	Valentia Rd.	Zion Rd.	Ranch Rd. (Mariposa)	1392	1257	ST2A - Double Surface Treatment with Granular A	\$142	7	11	83
10385	Rainbow Ridge Rd.	Parkin Dr.	Maple Ave. (Mariposa)	746	381	ST2A - Double Surface Treatment with Granular A	\$76	6	9	78
10390	Rainbow Ridge Rd.	Maple Ave. (Mariposa)	Dovehaven Rd.	474	381	ST2A - Double Surface Treatment with Granular A	\$48	6	9	78
11685	Shirley Anne Dr. S. (Ops)	300m East of Beach Rd. (Ops)	Beach Rd. (Ops)	312	10	ST2A - Double Surface Treatment with Granular A	\$32	6	7	63
11145	Ogemah Rd.	Rainbow Ridge Rd.	Cottage Rd.	1420	661	ST2A - Double Surface Treatment with Granular A	\$145	7	11	81
11680	Eoin Rd.	Ferguson Dr. (Ops)	South End	120	5	ST2A - Double Surface Treatment with Granular A	\$12	5	9	64
11315	Opmar Rd.	Farmstead Rd.	Dew Drop Inn Rd.	265	280	ST2A - Double Surface Treatment with Granular A	\$27	6	8	78
40815	White Rock Rd.	Quaker Rd.	Peniel Rd.	1382	352	ST2A - Double Surface Treatment with Granular A	\$141	6	10	80
10960	Port Hoover Rd.	Algonquin Rd.	Ramsey Rd.	1619	399	ST2A - Double Surface Treatment with Granular A	\$166	7	9	81
11235	Valentia Rd.	Ramsey Rd.	Zion Rd.	1369	596	ST2A - Double Surface Treatment with Granular A	\$140	8	11	83
10790	Pleasant Point Rd. (Mariposa)	Algonquin Rd.	0.7 Km South of Algonquin Rd.	700	422	ST2A - Double Surface Treatment with Granular A	\$72	7	10	82
10510	Royal Oak Rd.	Simcoe St. (Eldon/Mariposa)	Fingerboard Rd.	3056	149	ST2A - Double Surface Treatment with Granular A	\$313	6	10	78
11165	Ball Point Rd.	Rainbow Ridge Rd.	Oakdene Cres.	697	286	ST2A - Double Surface Treatment with Granular A	\$71	7	10	81
10395	Rainbow Ridge Rd.	Dovehaven Rd.	Glassford Rd.	512	125	ST2A - Double Surface Treatment with Granular A	\$52	6	9	78
10985	Washburn Island Rd.	Cottage Rd.	Hillside Dr. (Mariposa)	1417	837	ST2A - Double Surface Treatment with Granular A	\$145	8	11	86
10620	Farmstead Rd.	Taylor's Rd. (Mariposa)	Opmar Rd.	2533	280	ST2A - Double Surface Treatment with Granular A	\$259	7	11	82

Sect. No.	Road Name	From	To	Length (m)	AADT	Preliminary Improvement Type Recommendation	Cost (x1000)	Surface Condition	Structural Adequacy	Condition Rating
11545	Beach Rd. (Ops)	Elm Tree Rd.	O'Reilly Lane	774	226	ST2A - Double Surface Treatment with Granular A	\$79	6	10	82
11295	Sand Bar Rd.	Beach Rd. (Ops)	Cottage Rd.	936	66	ST2A - Double Surface Treatment with Granular A	\$96	6	9	79
10980	Scugog Dr.	Starr Blvd. (Mariposa)	Cottage Rd.	928	21	ST2A - Double Surface Treatment with Granular A	\$95	5	9	77
Lindsay										
31095	Cambridge St. S.	Russell St. W. (Lindsay)	Glenelg St. W.	141	3714	Recon 2U - Full Reconstruction + 2 Lifts	\$166	4	5	47
31100	Cambridge St. S.	Glenelg St. W.	Melbourne St. W.	142	3482	Recon 2U - Full Reconstruction + 2 Lifts	\$167	4	5	47
30595	Adelaide St. N.	Bond St. (Lindsay)	Fairview Court	141	4781	Recon 2U - Full Reconstruction + 2 Lifts	\$165	6	9	55
31850	King St. (Lindsay)	St. Paul St.	St. Patrick St.	200	3355	Recon 2U - Full Reconstruction + 2 Lifts	\$235	5	8	53
31855	King St. (Lindsay)	St. Patrick St.	St. Peter St.	202	3421	Recon 2U - Full Reconstruction + 2 Lifts	\$237	5	9	54
30580	Adelaide St. N.	Kent St. W.	Henry St. (Lindsay)	114	2479	Recon 2U - Full Reconstruction + 2 Lifts	\$133	5	7	52
30590	Adelaide St. N.	Fair Ave.	Bond St. (Lindsay)	138	3021	Recon 2U - Full Reconstruction + 2 Lifts	\$161	6	9	55
30660	Victoria Ave. N. (Lindsay)	Kent St. W.	Peel St. (Lindsay)	147	3250	PP2 - Pulverize and Pave 2 Lifts	\$44	6	11	57
31860	King St. (Lindsay)	St. Peter St.	St. David St.	201	2391	Recon 2U - Full Reconstruction + 2 Lifts	\$236	5	9	54
32520	Pottinger St.	Victoria Ave. N. (Lindsay)	Albert St. N. (Lindsay)	319	1442	Recon 2U - Full Reconstruction + 2 Lifts	\$374	4	7	48
30585	Adelaide St. N.	Henry St. (Lindsay)	Fair Ave.	176	2479	Recon 2U - Full Reconstruction + 2 Lifts	\$207	6	9	55
31875	King St. (Lindsay)	St. James St.	Verulam Rd. S. (Lindsay)	152	2378	Recon 2U - Full Reconstruction + 2 Lifts	\$178	6	9	55
32995	St. Patrick St.	Colborne St. E. (Lindsay/Ops)	Denniston St.	353	1955	Recon 2U - Full Reconstruction + 2 Lifts	\$414	5	10	53

Sect. No.	Road Name	From	To	Length (m)	AADT	Preliminary Improvement Type Recommendation	Cost (x1000)	Surface Condition	Structural Adequacy	Condition Rating
30935	Albert St. N. (Lindsay)	Regent St.	Elgin St. (Lindsay)	141	2133	Recon 2U - Full Reconstruction + 2 Lifts	\$166	6	8	54
31305	Durham St. W.	Adelaide St. S.	Angeline St. S.	279	2622	PP2 - Pulverize and Pave 2 Lifts	\$84	6	11	57
31840	King St. (Lindsay)	Lindsay St. N. (Lindsay)	Caroline St.	102	1810	Recon 2U - Full Reconstruction + 2 Lifts	\$119	5	8	53
31845	King St. (Lindsay)	Caroline St.	St. Paul St.	100	1810	Recon 2U - Full Reconstruction + 2 Lifts	\$117	5	8	53
32110	Mary St. W. (Lindsay)	Angeline St. S.	Wilson Ave. (Lindsay)	394	2298	PP2 - Pulverize and Pave 2 Lifts	\$118	5	11	56
30615	Adelaide St. N.	Elgin St. (Lindsay)	Pottinger St.	140	2497	Recon 1S - Full Reconstruction + 1 Lift	\$68	5	5	57
31870	King St. (Lindsay)	St. George St.	St. James St.	204	2312	Recon 2U - Full Reconstruction + 2 Lifts	\$239	7	10	57
30525	Adelaide St. S.	Mary St. W. (Lindsay)	Auk Trail	196	2391	PP2 - Pulverize and Pave 2 Lifts	\$59	6	11	58
33000	St. Patrick St.	Denniston St.	Needham St.	241	1472	Recon 2U - Full Reconstruction + 2 Lifts	\$283	5	10	53
33015	St. Paul St.	Queen St. (Lindsay)	John St. (Lindsay)	127	656	Recon 2U - Full Reconstruction + 2 Lifts	\$148	3	4	43
32370	Northlin Park Rd.	Redwing St. (Lindsay)	Orchard Park Rd. (Lindsay)	108	954	Recon 2U - Full Reconstruction + 2 Lifts	\$126	5	5	48
32850	St. David St.	Colborne St. E. (Lindsay/Ops)	Mount Hope St.	401	3714	PP1 - Pulverize and Pave 1 Lift	\$71	6	10	64
31315	Durham St. E.	Mill St. (Lindsay)	Duke St. (Lindsay)	17	1793	PP1 - Pulverize and Pave 1 Lift	\$3	6	11	57
32495	Pottinger St.	Lindsay St. N. (Lindsay)	Dyana Dr.	83	1076	Recon 1S - Full Reconstruction + 1 Lift	\$41	3	3	52
32715	Russell St. E. (Lindsay)	Simcoe St. (Lindsay)	Georgian St.	121	691	Recon 2U - Full Reconstruction + 2 Lifts	\$141	5	6	48
33020	St. Paul St.	John St. (Lindsay)	Colborne St. E. (Lindsay/Ops)	270	453	Recon 2U - Full Reconstruction + 2 Lifts	\$317	3	4	43
30950	Albert St. N. (Lindsay)	Lindway Place	Don Court	50	1764	PP1 - Pulverize and Pave 1 Lift	\$9	6	11	59

Sect. No.	Road Name	From	To	Length (m)	AADT	Preliminary Improvement Type Recommendation	Cost (x1000)	Surface Condition	Structural Adequacy	Condition Rating
32720	Russell St. E. (Lindsay)	Georgian St.	Water St. (Lindsay)	120	304	Recon 2U - Full Reconstruction + 2 Lifts	\$141	2	2	38
33030	Greenfield Rd.	Highway #35	LOF Rd.	835	1222	Recon 1S - Full Reconstruction + 1 Lift	\$408	4	5	56
33055	Sussex St. S.	Melbourne St. W.	Durham St. W.	129	1195	PP1 - Pulverize and Pave 1 Lift	\$23	5	11	56
32735	Sanderling Cres. (Lindsay)	Albert St. N. (Lindsay)	Eglinton St.	132	1347	PP1 - Pulverize and Pave 1 Lift	\$23	6	11	58
31320	Durham St. E.	Duke St. (Lindsay)	St. Lawrence St.	105	1216	PP1 - Pulverize and Pave 1 Lift	\$19	6	11	57
31325	Durham St. E.	St. Lawrence St.	Wolfe St. (Lindsay)	39	1216	PP1 - Pulverize and Pave 1 Lift	\$7	6	11	57
31865	King St. (Lindsay)	St. David St.	St. George St.	202	1195	Recon 2U - Full Reconstruction + 2 Lifts	\$236	7	10	57
32980	St. Patrick St.	Queen St. (Lindsay)	John St. (Lindsay)	124	897	Recon 2U - Full Reconstruction + 2 Lifts	\$145	6	10	54
31120	Colborne St. W. (Lindsay/Ops)	Lindsay St. N. (Lindsay)	William St. N. (Lindsay/Ops)	101	956	Recon 2U - Full Reconstruction + 2 Lifts	\$118	5	10	55
32710	Russell St. E. (Lindsay)	Huron St.	Simcoe St. (Lindsay)	121	501	Recon 2U - Full Reconstruction + 2 Lifts	\$141	5	6	48
33085	St. Peter St.	Queen St. (Lindsay)	Princess Elizabeth Cres.	124	530	Recon 2U - Full Reconstruction + 2 Lifts	\$145	6	6	49
33365	Fleetwood Rd. (Lindsay)	St. George St.	St. David St.	208	715	Recon 1S - Full Reconstruction + 1 Lift	\$101	4	4	53
33035	Greenfield Rd.	LOF Rd.	South End	233	391	Recon 1S - Full Reconstruction + 1 Lift	\$114	1	1	46
32120	Mary St. W. (Lindsay)	Madill Cres.	Hughes Court (Lindsay)	85	777	Recon 2U - Full Reconstruction + 2 Lifts	\$100	5	10	54
30965	Albert St. N. (Lindsay)	Parkway Ave.	Sanderling Cres. (Lindsay)	102	1389	PP1 - Pulverize and Pave 1 Lift	\$18	7	11	60
32745	Sanderling Cres. (Lindsay)	Weldon Court (Lindsay)	Redwing St. (Lindsay)	124	1102	PP1 - Pulverize and Pave 1 Lift	\$22	6	11	58
33410	Bond St. (Lindsay)	William St. N. (Lindsay/Ops)	Cambridge St. N.	193	897	PP1 - Pulverize and Pave 1 Lift	\$34	6	11	56

Sect. No.	Road Name	From	To	Length (m)	AADT	Preliminary Improvement Type Recommendation	Cost (x1000)	Surface Condition	Structural Adequacy	Condition Rating
31915	Lindsay St. N. (Lindsay)	Colborne St. W. (Lindsay/Ops)	Pottinger St.	464	956	Recon 1S - Full Reconstruction + 1 Lift	\$227	5	6	57
32985	St. Patrick St.	John St. (Lindsay)	Bertie St.	62	650	Recon 2U - Full Reconstruction + 2 Lifts	\$73	6	10	54
32990	St. Patrick St.	Bertie St.	Colborne St. E. (Lindsay/Ops)	217	650	Recon 2U - Full Reconstruction + 2 Lifts	\$255	6	10	54
33200	Wilson Ave. (Lindsay)	Andrew Dr. (Lindsay)	Mary St. W. (Lindsay)	81	381	Recon 2U - Full Reconstruction + 2 Lifts	\$95	4	5	48
30455	John St. (Lindsay)	St. Paul St.	Crandall St.	146	322	Recon 2U - Full Reconstruction + 2 Lifts	\$171	4	5	47
30460	John St. (Lindsay)	Crandall St.	St. Patrick St.	56	322	Recon 2U - Full Reconstruction + 2 Lifts	\$65	4	5	47
31530	Found Ave.	Karen Dr.	Victoria Ave. N. (Lindsay)	108	697	PP1 - Pulverize and Pave 1 Lift	\$19	5	11	56
30540	Mill St. (Lindsay)	Glenelg St. E.	Russell St. E. (Lindsay)	141	566	Recon 2U - Full Reconstruction + 2 Lifts	\$165	5	10	54
33005	St. Patrick St.	Needham St.	North End	213	387	ST2A - Double Surface Treatment with Granular A	\$22	3	3	50
30545	Mill St. (Lindsay)	Russell St. E. (Lindsay)	Ridout St.	134	548	Recon 2U - Full Reconstruction + 2 Lifts	\$157	5	10	54
32900	St. George St.	Queen St. (Lindsay)	Dominion Dr.	215	530	Recon 1S - Full Reconstruction + 1 Lift	\$105	4	5	54
33195	Wilson Ave. (Lindsay)	Pearson St.	Andrew Dr. (Lindsay)	166	381	Recon 2U - Full Reconstruction + 2 Lifts	\$194	5	6	51
32750	Sanderling Cres. (Lindsay)	Redwing St. (Lindsay)	Orchard Park Rd. (Lindsay)	102	739	PP1 - Pulverize and Pave 1 Lift	\$18	6	11	58
33380	Simpson Rd.	St. David St.	East End	211	598	ST2A - Double Surface Treatment with Granular A	\$22	5	5	56
31230	Dominion Dr.	Jefferson Blvd.	St. James St.	80	239	Recon 2U - Full Reconstruction + 2 Lifts	\$93	4	6	46
32940	St. James St.	Queen St. (Lindsay)	Hazel St. (Lindsay)	118	239	Recon 2U - Full Reconstruction + 2 Lifts	\$138	4	6	46
32945	St. James St.	Hazel St. (Lindsay)	Dominion Dr.	97	239	Recon 2U - Full Reconstruction + 2 Lifts	\$113	4	6	46

Sect. No.	Road Name	From	To	Length (m)	AADT	Preliminary Improvement Type Recommendation	Cost (x1000)	Surface Condition	Structural Adequacy	Condition Rating
33090	St. Peter St.	Princess Elizabeth Cres.	Bertie St.	61	530	PP1 - Pulverize and Pave 1 Lift	\$11	6	11	55
33095	St. Peter St.	Bertie St.	Princess Elizabeth Cres.	35	530	PP1 - Pulverize and Pave 1 Lift	\$6	6	11	55
33100	St. Peter St.	Princess Elizabeth Cres.	Short Ave. (Lindsay)	105	513	PP1 - Pulverize and Pave 1 Lift	\$18	6	11	55
33105	St. Peter St.	Short Ave. (Lindsay)	Colborne St. E. (Lindsay/Ops)	86	513	PP1 - Pulverize and Pave 1 Lift	\$15	6	11	55
33360	Fleetwood Rd. (Lindsay)	Verulam Rd. S. (Lindsay)	St. George St.	385	598	Recon 1S - Full Reconstruction + 1 Lift	\$188	5	5	57
33415	Bond St. (Lindsay)	Cambridge St. N.	Victoria Ave. N. (Lindsay)	129	590	PP1 - Pulverize and Pave 1 Lift	\$23	6	11	57
33110	St. Peter St.	Colborne St. E. (Lindsay/Ops)	North End	257	359	ST2A - Double Surface Treatment with Granular A	\$26	4	4	52
31225	Dominion Dr.	St. George St.	Jefferson Blvd.	119	197	Recon 2U - Full Reconstruction + 2 Lifts	\$139	4	6	46
32680	Roosevelt St.	Adelaide St. S.	Angeline St. S.	279	598	PP1 - Pulverize and Pave 1 Lift	\$49	7	11	58
30420	Caroline St.	King St. (Lindsay)	Queen St. (Lindsay)	70	483	PP1 - Pulverize and Pave 1 Lift	\$12	6	11	56
32525	Pottinger St.	Albert St. N. (Lindsay)	Adelaide St. N.	278	888	ST2A - Double Surface Treatment with Granular A	\$28	5	10	62
30380	LOF Dr.	Greenfield Rd.	East End	55	299	Recon 1S - Full Reconstruction + 1 Lift	\$27	3	3	52
32795	Simcoe St. (Lindsay)	Melbourne St. E.	Glenelg St. E.	140	359	Recon 2U - Full Reconstruction + 2 Lifts	\$164	6	9	54
30400	Riverview Rd. (Lindsay)	St. James St.	Maryknoll Ave.	65	524	ST2A - Double Surface Treatment with Granular A	\$7	5	6	58
30405	Riverview Rd. (Lindsay)	Maryknoll Ave.	Verulam Rd. S. (Lindsay)	87	524	ST2A - Double Surface Treatment with Granular A	\$9	5	6	58
32905	St. George St.	Dominion Dr.	Short Ave. (Lindsay)	125	513	PP1 - Pulverize and Pave 1 Lift	\$22	4	8	58
32910	St. George St.	Short Ave. (Lindsay)	Colborne St. E. (Lindsay/Ops)	85	513	PP1 - Pulverize and Pave 1 Lift	\$15	4	8	58

Sect. No.	Road Name	From	To	Length (m)	AADT	Preliminary Improvement Type Recommendation	Cost (x1000)	Surface Condition	Structural Adequacy	Condition Rating
32935	St. James St.	King St. (Lindsay)	Queen St. (Lindsay)	69	274	ST2A - Double Surface Treatment with Granular A	\$7	3	3	52
30395	Riverview Rd. (Lindsay)	St. George St.	St. James St.	203	495	ST2A - Double Surface Treatment with Granular A	\$21	5	6	58
32455	Parkway Ave.	Adelaide St. N.	Rosemary Dr.	88	359	Recon 2U - Full Reconstruction + 2 Lifts	\$104	6	10	55
31330	Durham St. E.	Wolfe St. (Lindsay)	Huron St.	85	435	PP1 - Pulverize and Pave 1 Lift	\$15	6	11	57
31335	Durham St. E.	Huron St.	Sioux St.	57	435	PP1 - Pulverize and Pave 1 Lift	\$10	6	11	57
31340	Durham St. E.	Sioux St.	Simcoe St. (Lindsay)	66	435	PP1 - Pulverize and Pave 1 Lift	\$12	6	11	57
31345	Durham St. E.	Simcoe St. (Lindsay)	Georgian St.	121	435	PP1 - Pulverize and Pave 1 Lift	\$21	6	11	57
30415	Maple Cres. (Lindsay)	McDonagh Dr.	West End	57	239	Recon 2U - Full Reconstruction + 2 Lifts	\$67	4	9	51
30390	Riverview Rd. (Lindsay)	St. David St.	St. George St.	196	471	ST2A - Double Surface Treatment with Granular A	\$20	5	6	58
32805	Simcoe St. (Lindsay)	Russell St. E. (Lindsay)	Ridout St.	137	310	Recon 2U - Full Reconstruction + 2 Lifts	\$161	6	9	54
31150	Corneil St.	Sanderling Cres. (Lindsay)	Victoria Ave. N. (Lindsay)	311	359	PP1 - Pulverize and Pave 1 Lift	\$55	6	11	56
32800	Simcoe St. (Lindsay)	Glenelg St. E.	Russell St. E. (Lindsay)	141	359	Recon 2U - Full Reconstruction + 2 Lifts	\$165	7	10	56
32895	St. George St.	King St. (Lindsay)	Queen St. (Lindsay)	69	239	ST2A - Double Surface Treatment with Granular A	\$7	4	4	52
32210	Melbourne St. W.	Victoria Ave. S. (Lindsay)	Sussex St. S.	133	435	PP1 - Pulverize and Pave 1 Lift	\$23	6	11	58
31430	Elaine Dr.	Orchard Park Rd. (Lindsay)	Edwin St.	159	359	PP1 - Pulverize and Pave 1 Lift	\$28	6	11	57
32685	Rosemary Dr.	Parkway Ave.	Roselyn Court	150	359	PP1 - Pulverize and Pave 1 Lift	\$26	6	11	57
32780	Short Ave. (Lindsay)	St. Peter St.	St. David St.	203	107	Recon 2U - Full Reconstruction + 2 Lifts	\$238	4	5	45

Sect. No.	Road Name	From	To	Length (m)	AADT	Preliminary Improvement Type Recommendation	Cost (x1000)	Surface Condition	Structural Adequacy	Condition Rating
33075	St. Peter St.	South End	King St. (Lindsay)	116	60	Recon 2U - Full Reconstruction + 2 Lifts	\$136	3	3	40
31740	James St. (Lindsay)	Mary St. W. (Lindsay)	South End	192	239	Recon 1S - Full Reconstruction + 1 Lift	\$94	4	4	54
33375	Auk Trail	SE Bend	Adelaide St. S.	309	239	Recon 2U - Full Reconstruction + 2 Lifts	\$362	6	8	54
32590	Redwing St. (Lindsay)	Sanderling Cres. (Lindsay)	Northlin Park Rd.	317	316	PP1 - Pulverize and Pave 1 Lift	\$56	6	11	57
32930	St. James St.	Riverview Rd. (Lindsay)	King St. (Lindsay)	125	179	ST2A - Double Surface Treatment with Granular A	\$13	3	3	52
31675	Hillside Dr. (Lindsay)	Logie St.	Richardson Court	185	298	ST2A - Double Surface Treatment with Granular A	\$19	4	5	57
30410	Maple Cres. (Lindsay)	Angeline St. S.	McDonagh Dr.	240	239	Recon 2U - Full Reconstruction + 2 Lifts	\$281	5	10	55
30775	Ardmore Ave.	Albert St. S. (Lindsay)	Adelaide St. S.	278	239	PP1 - Pulverize and Pave 1 Lift	\$49	6	11	55
33150	Water St. (Lindsay)	Glenelg St. E.	Russell St. E. (Lindsay)	140	239	PP1 - Pulverize and Pave 1 Lift	\$25	6	11	55
31585	Georgian St.	Glenelg St. E.	Russell St. E. (Lindsay)	141	238	PP1 - Pulverize and Pave 1 Lift	\$25	6	11	55
30535	Mill St. (Lindsay)	Melbourne St. E.	Glenelg St. E.	141	256	PP1 - Pulverize and Pave 1 Lift	\$25	5	11	56
31580	Georgian St.	Melbourne St. E.	Glenelg St. E.	141	226	PP1 - Pulverize and Pave 1 Lift	\$25	6	11	55
31750	Jefferson Blvd.	Queen St. (Lindsay)	Dominion Dr.	215	226	Recon 2U - Full Reconstruction + 2 Lifts	\$252	6	10	55
32920	St. George St.	Beverly St. (Lindsay)	Fleetwood Rd. (Lindsay)	282	598	PP1 - Pulverize and Pave 1 Lift	\$50	6	10	64
33450	McLaughlin Rd.	Moose Rd. (Lindsay)	Former South End	130	299	PP1 - Pulverize and Pave 1 Lift	\$23	6	11	58
31680	Hillside Dr. (Lindsay)	Richardson Court	Verulam Rd. S. (Lindsay)	251	268	ST2A - Double Surface Treatment with Granular A	\$26	4	5	57
32170	McDonagh Dr.	Angeline St. S.	Maple Cres. (Lindsay)	312	239	Recon 2U - Full Reconstruction + 2 Lifts	\$366	6	10	56

Sect. No.	Road Name	From	To	Length (m)	AADT	Preliminary Improvement Type Recommendation	Cost (x1000)	Surface Condition	Structural Adequacy	Condition Rating
32450	Parkway Ave.	Albert St. N. (Lindsay)	Adelaide St. N.	278	215	Recon 2U - Full Reconstruction + 2 Lifts	\$326	5	10	55
31575	Georgian St.	Durham St. E.	Melbourne St. E.	151	238	PP1 - Pulverize and Pave 1 Lift	\$27	6	11	56
31710	Huron St.	Melbourne St. E.	Glenelg St. E.	140	191	Recon 1S - Full Reconstruction + 1 Lift	\$68	4	4	54
30530	Mill St. (Lindsay)	Durham St. E.	Melbourne St. E.	160	250	PP1 - Pulverize and Pave 1 Lift	\$28	6	11	57
30815	Sunset Court (Lindsay)	Angeline St. S.	East End	193	239	PP1 - Pulverize and Pave 1 Lift	\$34	6	11	57
33010	St. Paul St.	King St. (Lindsay)	Queen St. (Lindsay)	70	239	PP1 - Pulverize and Pave 1 Lift	\$12	7	11	57
33225	Westwood Court	Northlin Park Rd.	West End	134	239	Recon 2U - Full Reconstruction + 2 Lifts	\$157	6	10	57
32790	Simcoe St. (Lindsay)	Durham St. E.	Melbourne St. E.	160	191	Recon 2U - Full Reconstruction + 2 Lifts	\$188	6	10	55
30780	Armour Court	St. David St.	West End	73	60	Recon 2U - Full Reconstruction + 2 Lifts	\$85	4	5	46
31235	Dominion Dr.	St. James St.	East End	71	60	Recon 2U - Full Reconstruction + 2 Lifts	\$83	4	6	46
32295	Nordale Court	Orchard Park Rd. (Lindsay)	North End	86	120	Recon 2U - Full Reconstruction + 2 Lifts	\$101	5	8	52
31590	Georgian St.	Russell St. E. (Lindsay)	Ridout St.	137	161	PP1 - Pulverize and Pave 1 Lift	\$24	6	11	55
33120	St. Peter St.	Dermot St.	North End	367	60	ST2A - Double Surface Treatment with Granular A	\$38	2	2	47
30430	Beverly St. (Lindsay)	St. David St.	St. George St.	209	120	ST2A - Double Surface Treatment with Granular A	\$21	4	4	54
31440	Elaine Dr.	Applewood Cres.	North End	90	120	Recon 2U - Full Reconstruction + 2 Lifts	\$106	5	10	54
31255	Duke St. (Lindsay)	George St. E. (Lindsay)	Division St. (Lindsay)	103	131	PP1 - Pulverize and Pave 1 Lift	\$18	6	11	55
33605	Leisure Lane	McCreddie St.	West End	136	120	ST2A - Double Surface Treatment with Granular A	\$14	4	5	55

Sect. No.	Road Name	From	To	Length (m)	AADT	Preliminary Improvement Type Recommendation	Cost (x1000)	Surface Condition	Structural Adequacy	Condition Rating
33115	St. Peter St.	Needham St.	Dermot St.	239	118	ST2A - Double Surface Treatment with Granular A	\$24	4	4	55
30890	Commerce Rd.	SE Bend	Former South End	181	120	PP1 - Pulverize and Pave 1 Lift	\$32	5	11	56
32660	Roselyn Court	Rosemary Dr.	South End	143	120	PP1 - Pulverize and Pave 1 Lift	\$25	5	11	56
91872	Commerce Rd.	Former South End	Silverbrook Ave.	122	120	PP1 - Pulverize and Pave 1 Lift	\$22	5	11	56
91873	Commerce Rd.	Silverbrook Ave.	Brackendale Trail	72	120	PP1 - Pulverize and Pave 1 Lift	\$13	5	11	56
32490	Peel St. (Lindsay)	Albert St. N. (Lindsay)	West End	15	71	Recon 1S - Full Reconstruction + 1 Lift	\$7	4	5	52
31435	Elaine Dr.	Edwin St.	Applewood Cres.	49	120	PP1 - Pulverize and Pave 1 Lift	\$9	6	11	57
31510	Fairview Court	Adelaide St. N.	East End	134	120	Recon 2U - Full Reconstruction + 2 Lifts	\$157	6	10	57
31260	Duke St. (Lindsay)	Division St. (Lindsay)	Mary St. E. (Lindsay)	103	77	ST2A - Double Surface Treatment with Granular A	\$11	4	4	54
31205	Dermot St.	St. Peter St.	East End	103	21	ST2A - Double Surface Treatment with Granular A	\$10	2	2	47
32530	Pottinger St.	Adelaide St. N.	West End	107	239	ST2A - Double Surface Treatment with Granular A	\$11	6	10	64
33675	Peniel Rd.	0.6 Km West of Highway #35	Highway #35	600	286	ST2A - Double Surface Treatment with Granular A	\$61	7	10	66
32820	Sioux St.	Durham St. E.	South End	32	239	PP1 - Pulverize and Pave 1 Lift	\$6	7	11	66
30785	Crescent Court (Lindsay)	Adelaide St. N.	East End	96	120	ST2A - Double Surface Treatment with Granular A	\$10	5	10	62
33660	Colborne St. W. (Lindsay/Ops)	0.9 Km East of Highway #7	Highway #35	1178	1990	Recon 1R - Full Reconstruction + 1 Lift	\$575	6	7	80
32925	St. George St.	Fleetwood Rd. (Lindsay)	North End	103	60	Recon 1S - Full Reconstruction + 1 Lift	\$50	5	5	58
33595	Butternut Dr.	McCreddie St.	Leisure Lane	287	143	ST2A - Double Surface Treatment with Granular A	\$29	5	11	64

Sect. No.	Road Name	From	To	Length (m)	AADT	Preliminary Improvement Type Recommendation	Cost (x1000)	Surface Condition	Structural Adequacy	Condition Rating
33600	Leisure Lane	Butternut Dr.	McCreddie St.	150	120	ST2A - Double Surface Treatment with Granular A	\$15	5	11	64
33155	Water St. (Lindsay)	Russell St. E. (Lindsay)	North End	72	21	PP1 - Pulverize and Pave 1 Lift	\$13	6	11	55
33475	Callaghan's Rd.	K.L. Rd. 36 (Fenelon/Ops/Verulam)	East End	330	179	ST2A - Double Surface Treatment with Granular A	\$34	6	9	68
33580	Sunrise Cres. (Fenelon)	Kenrei Rd.	North End	165	21	ST2A - Double Surface Treatment with Granular A	\$17	5	5	57
33500	Walsh Rd.	Verulam Rd. N. (Lindsay)	Verulam Rd. N. (Lindsay)	1368	66	PP1 - Pulverize and Pave 1 Lift	\$241	5	10	63
33670	Colborne St. W. (Lindsay/Ops)	Monarch Rd.	0.9 Km East of Highway #7	173	1990	ST2PAW - Widening by 1 m, Double Surface Treatment, with Pulverization of Existing and Granular A	\$28	6	10	83
32375	Golden Mile Rd.	Halter Rd.	Highway #7	544	359	Recon 1R - Full Reconstruction + 1 Lift	\$265	6	7	76
33610	McCreddie St.	Butternut Dr.	Leisure Lane	351	41	ST2A - Double Surface Treatment with Granular A	\$36	5	11	65
33470	Cloverhill Rd.	Golden Mile Rd.	Highway #7	86	179	Recon 1R - Full Reconstruction + 1 Lift	\$42	5	7	74
33515	Lagoon Rd. (Ops)	Wilson Rd. (Ops)	West End	300	21	ST2A - Double Surface Treatment with Granular A	\$31	5	3	66
33460	Golden Mile Rd.	Halter Rd.	Cloverhill Rd.	259	179	Recon 1R - Full Reconstruction + 1 Lift	\$126	6	7	76
33465	Golden Mile Rd.	Cloverhill Rd.	Highway #7	415	179	Recon 1R - Full Reconstruction + 1 Lift	\$203	6	8	77
33525	Thunder Bridge Rd.	Angeline St. N.	East End	1143	215	ST2A - Double Surface Treatment with Granular A	\$117	6	10	80
33680	Monarch Rd.	Highway #7	Colborne St. W. (Lindsay/Ops)	115	274	ST2A - Double Surface Treatment with Granular A	\$12	7	10	84

DRAFT

Appendix D

Resurfacing Priorities – Arterials and County Roads



City of Kawartha Lakes Resurfacing Priorities – Arterials and County Roads

Sect. No.	Road Name	From	To	Length (m)	AADT	Preliminary Improvement Type Recommendation	Cost (x1000)	Surface Condition	Structural Adequacy	Condition Rating
31825	Kent St. W.	St. Joseph Rd.	Commerce Rd.	203	20536	PP2 - Pulverize and Pave 2 Lifts	\$61	6	12	61
31830	Kent St. W.	Commerce Rd.	McLaughlin Rd.	131	20536	PP2 - Pulverize and Pave 2 Lifts	\$39	6	12	61
31800	Kent St. W.	Sussex St. N.	Albert St. N. (Lindsay)	193	15810	PP2 - Pulverize and Pave 2 Lifts	\$58	6	12	61
31805	Kent St. W.	Albert St. N. (Lindsay)	Adelaide St. N.	279	15810	PP2 - Pulverize and Pave 2 Lifts	\$84	6	12	61
31835	Kent St. W.	McLaughlin Rd.	West Limit of Lindsay	78	20536	RMP1 - Mill & Pave, 1 Lift	\$25	7	14	64
40610	Colborne St. (Fenelon Falls)	Queen St. (Fenelon Falls)	Princes' St. W (Fenelon Falls)	127	13200	PP2 - Pulverize and Pave 2 Lifts	\$38	7	12	63
31795	Kent St. W.	Victoria Ave. N. (Lindsay)	Sussex St. N.	125	15810	RMP1 - Mill & Pave, 1 Lift	\$40	7	14	65
30155	Colborne St. W. (Lindsay/Ops)	Angeline St. N.	Adelaide St. N.	282	14076	RMP1 - Mill & Pave, 1 Lift	\$91	7	14	65
61845	King St. E. (Omeme)	Mill St. S. (Omeme)	Division St. S. (Omeme)	226	9921	PP2 - Pulverize and Pave 2 Lifts	\$68	8	12	64
31945	Lindsay St. S. (Lindsay/Ops)	Kent St. E.	Kent St. W.	44	14708	Preventative Maintenance	-	9	18	68
61830	King St. E. (Omeme)	Sturgeon Rd. N. (Omeme)	George St. S. (Omeme)	127	9921	RMP1 - Mill & Pave, 1 Lift	\$41	8	13	65
32550	Queen St. (Lindsay)	Caroline St.	St. Paul St.	103	15637	Preventative Maintenance	-	8	17	69
30090	Angeline St. N.	Oak St. (Lindsay)	Flavelle Cres.	98	12063	RO1 - Hot Mix Overlay, 1 Lift	\$16	8	15	67
30095	Angeline St. N.	Flavelle Cres.	Northlin Park Rd.	195	12063	RO1 - Hot Mix Overlay, 1 Lift	\$33	8	15	67
30100	Angeline St. N.	Northlin Park Rd.	David Dr.	135	12063	RO1 - Hot Mix Overlay, 1 Lift	\$23	8	15	67

Sect. No.	Road Name	From	To	Length (m)	AADT	Preliminary Improvement Type Recommendation	Cost (x1000)	Surface Condition	Structural Adequacy	Condition Rating
32545	Queen St. (Lindsay)	Lindsay St. N. (Lindsay)	Caroline St.	105	15000	Preventative Maintenance	-	8	17	69
40585	Colborne St. (Fenelon Falls)	Helen St. (Fenelon Falls)	Water St. (Fenelon Falls)	225	13200	Preventative Maintenance	-	8	16	68
30070	Angeline St. S.	Roosevelt St.	Kent St. W.	147	8879	RO1 - Hot Mix Overlay, 1 Lift	\$25	7	15	65
30185	William St. N. (Lindsay/Ops)	Wellington St. (Lindsay)	Bond St. (Lindsay)	142	14076	Preventative Maintenance	-	8	16	69
30085	Angeline St. N.	Elgin St. (Lindsay)	Oak St. (Lindsay)	279	12063	RO1 - Hot Mix Overlay, 1 Lift	\$47	8	15	68
30110	Angeline St. N.	Langton Place (Lindsay)	Orchard Park Rd. (Lindsay)	253	12063	Preventative Maintenance	-	8	16	68
32555	Queen St. (Lindsay)	St. Paul St.	St. Patrick St.	201	12461	Preventative Maintenance	-	8	17	69
32565	Queen St. (Lindsay)	St. Peter St.	St. David St.	201	12461	Preventative Maintenance	-	8	16	69
30160	Colborne St. W. (Lindsay/Ops)	Adelaide St. N.	Albert St. N. (Lindsay)	277	14076	Preventative Maintenance	-	9	17	70
30195	William St. N. (Lindsay/Ops)	Francis St. (Lindsay)	Colborne St. W. (Lindsay/Ops)	91	14076	Preventative Maintenance	-	8	17	70
40570	Lindsay St. (Fenelon Falls)	Veterans Way	Green St. E.	232	6013	PP2 - Pulverize and Pave 2 Lifts	\$70	7	12	63
30105	Angeline St. N.	David Dr.	Langton Place (Lindsay)	80	12063	Preventative Maintenance	-	9	16	69
30115	Angeline St. N.	Orchard Park Rd. (Lindsay)	Alcorn Dr.	223	12063	Preventative Maintenance	-	9	16	69
30116	Angeline St. N.	Alcorn Dr.	Jennings Creek	81	12063	Preventative Maintenance	-	9	16	69
31995	Lindsay St. S. (Lindsay/Ops)	Mary St. E. (Lindsay)	Scugog River Bridge	522	20321	Preventative Maintenance	-	9	18	73
30060	Angeline St. S.	Howard Ave.	Broad St.	115	8879	RMP1 - Mill & Pave, 1 Lift	\$37	7	14	67

Sect. No.	Road Name	From	To	Length (m)	AADT	Preliminary Improvement Type Recommendation	Cost (x1000)	Surface Condition	Structural Adequacy	Condition Rating
32560	Queen St. (Lindsay)	St. Patrick St.	St. Peter St.	201	12461	Preventative Maintenance	-	8	17	70
32570	Queen St. (Lindsay)	St. David St.	St. George St.	205	12461	Preventative Maintenance	-	8	17	70
30190	William St. N. (Lindsay/Ops)	Bond St. (Lindsay)	Francis St. (Lindsay)	141	14076	Preventative Maintenance	-	8	18	71
30075	Angeline St. N.	Kent St. W.	Chadwin Dr.	379	10740	Preventative Maintenance	-	8	16	69
30076	Angeline St. N.	Chadwin Dr.	Colborne St. W. (Lindsay/Ops)	269	10740	Preventative Maintenance	-	8	16	69
61815	King St. W. (Omeme)	Alma St. S. (Omeme)	Alma St. N. (Omeme)	18	9204	RO1 - Hot Mix Overlay, 1 Lift	\$3	8	15	68
61820	King St. W. (Omeme)	Alma St. N. (Omeme)	James St. N. (Omeme)	345	9204	RO1 - Hot Mix Overlay, 1 Lift	\$58	8	15	68
30250	Mary St. W. (Lindsay)	Angeline St. S.	Adelaide St. S.	276	5030	PP2 - Pulverize and Pave 2 Lifts	\$83	7	12	63
31900	Lindsay St. N. (Lindsay)	Kent St. E.	Scugog River Bridge	106	15339	Preventative Maintenance	-	9	18	72
31905	Lindsay St. N. (Lindsay)	Scugog River Bridge	King St. (Lindsay)	46	15339	Preventative Maintenance	-	9	18	72
40085	Helen St. (Fenelon Falls)	West St. N. (Fenelon Falls)	King St. (Fenelon Falls)	155	5585	RMP1 - Mill & Pave, 1 Lift	\$50	7	13	64
70440	Portage Rd.	Kirkfield Rd.	Union St. (Eldon)	122	3635	RMP1 - Mill & Pave, 1 Lift	\$39	8	14	60
50080	North St. (Bobcaygeon)	West St. (Bobcaygeon)	Reid St. (Bobcaygeon)	312	4803	RMP1 - Mill & Pave, 1 Lift	\$101	6	13	63
50090	North St. (Bobcaygeon)	Head St. (Bobcaygeon)	Duke St. (Bobcaygeon)	89	4803	RMP1 - Mill & Pave, 1 Lift	\$29	7	13	63
30225	Colborne St. E. (Lindsay/Ops)	St. Paul St.	St. Patrick St.	204	3671	PP2 - Pulverize and Pave 2 Lifts	\$61	6	12	61
61790	King St. W. (Omeme)	West Limit of Omeme	Sibley Ave. N. (Omeme)	183	9204	Preventative Maintenance	-	9	15	69

Sect. No.	Road Name	From	To	Length (m)	AADT	Preliminary Improvement Type Recommendation	Cost (x1000)	Surface Condition	Structural Adequacy	Condition Rating
61795	King St. W. (Omemees)	Sibley Ave. N. (Omemees)	Hope Ave. N.	254	9204	Preventative Maintenance	-	9	15	69
30055	Angeline St. S.	Sunset Court (Lindsay)	Howard Ave.	195	8879	Preventative Maintenance	-	8	16	69
32005	Lindsay St. S. (Lindsay/Ops)	Logie St.	South Limit of Lindsay	70	20321	RMP1 - Mill & Pave, 1 Lift	\$23	7	14	75
32585	Queen St. (Lindsay)	St. James St.	Verulam Rd. S. (Lindsay)	153	9607	Preventative Maintenance	-	8	17	70
50550	K.L. Rd. 36 (Fenelon/Ops/Verulam)	1.45 Km North of Pigeon Lake Rd.	South Limit of Bobcaygeon	300	9541	RMP1 - Mill & Pave, 1 Lift	\$97	7	13	70
32575	Queen St. (Lindsay)	St. George St.	Jefferson Blvd.	120	9517	Preventative Maintenance	-	8	17	70
32580	Queen St. (Lindsay)	Jefferson Blvd.	St. James St.	81	9517	Preventative Maintenance	-	8	17	70
30265	Mary St. W. (Lindsay)	Hamilton St. (Lindsay)	James St. (Lindsay)	286	5030	RO1 - Hot Mix Overlay, 1 Lift	\$48	7	15	65
61800	King St. W. (Omemees)	Hope Ave. N.	Ski Hill Rd.	163	9204	Preventative Maintenance	-	9	16	70
61805	King St. W. (Omemees)	Ski Hill Rd.	Cross St. S.	83	9204	Preventative Maintenance	-	9	16	70
61810	King St. W. (Omemees)	Cross St. S.	Alma St. S. (Omemees)	221	9204	Preventative Maintenance	-	9	16	70
30080	Angeline St. N.	Colborne St. W. (Lindsay/Ops)	Elgin St. (Lindsay)	280	12063	Preventative Maintenance	-	9	18	72
50085	North St. (Bobcaygeon)	Reid St. (Bobcaygeon)	Head St. (Bobcaygeon)	98	4803	RO1 - Hot Mix Overlay, 1 Lift	\$17	7	15	65
50555	East St. S. (K.L. Rd. 36) (Bobcaygeon)	South Limit of Bobcaygeon	Little Bob Dr. (Bobcaygeon)	275	7299	Preventative Maintenance	-	8	16	69
10020	Simcoe St. (Eldon/Mariposa)	Curb and Gutter at South Limit of Sonya	North Limit of Sonya	350	4406	RMP1 - Mill & Pave, 1 Lift	\$113	8	14	65

Sect. No.	Road Name	From	To	Length (m)	AADT	Preliminary Improvement Type Recommendation	Cost (x1000)	Surface Condition	Structural Adequacy	Condition Rating
61825	King St. W. (Omemees)	James St. N. (Omemees)	Sturgeon Rd. N. (Omemees)	104	9204	Preventative Maintenance	-	9	17	71
30050	Angeline St. S.	Maple Cres. (Lindsay)	Sunset Court (Lindsay)	62	8879	Preventative Maintenance	-	9	17	71
30065	Angeline St. S.	Broad St.	Roosevelt St.	14	8879	Preventative Maintenance	-	7	18	71
30010	Angeline St. S.	1.0 Km North of Highway #7	Auk Trail	651	10060	Preventative Maintenance	-	9	18	72
40325	Elm Tree Rd.	Pine St. (Fenelon)	Cambray Rd.	122	2615	PP2 - Pulverize and Pave 2 Lifts	\$37	8	12	61
40090	Helen St. (Fenelon Falls)	King St. (Fenelon Falls)	North St. (Fenelon Falls)	115	5585	Preventative Maintenance	-	8	16	68
30015	Angeline St. S.	Auk Trail	Sweetnam Dr.	36	8879	Preventative Maintenance	-	9	18	72
30020	Angeline St. S.	Sweetnam Dr.	McGibbon Blvd.	122	8879	Preventative Maintenance	-	9	18	72
30025	Angeline St. S.	McGibbon Blvd.	Wilson Ave. (Lindsay)	80	8879	Preventative Maintenance	-	9	18	72
30030	Angeline St. S.	Wilson Ave. (Lindsay)	Mary St. W. (Lindsay)	145	8879	Preventative Maintenance	-	9	18	72
30035	Angeline St. S.	Mary St. W. (Lindsay)	McDonagh Dr.	207	8879	Preventative Maintenance	-	9	18	72
30036	Angeline St. S.	McDonagh Dr.	Green Arbour Way	179	8879	Preventative Maintenance	-	9	18	72
30040	Angeline St. S.	McDonagh Dr.	Durham St. W.	59	8879	Preventative Maintenance	-	9	18	72
30045	Angeline St. S.	Durham St. W.	Maple Cres. (Lindsay)	52	8879	Preventative Maintenance	-	9	18	72
30260	Mary St. W. (Lindsay)	Albert St. S. (Lindsay)	Hamilton St. (Lindsay)	274	5030	Preventative Maintenance	-	8	16	68
61865	King St. E. (Omemees)	End of Omemees Curb and Gutter	East Limit of Omemees	300	9921	RO1 - Hot Mix Overlay, 1 Lift	\$51	8	15	73
70130	Glenarm Rd.	Curb and Gutter at Argyle	K.L. Rd. 46 (Eldon/Mariposa)	180	4794	Preventative Maintenance	-	8	16	69

Sect. No.	Road Name	From	To	Length (m)	AADT	Preliminary Improvement Type Recommendation	Cost (x1000)	Surface Condition	Structural Adequacy	Condition Rating
60210	Yankee Line	Frank Hill Rd.	Boundary Rd. (Emily)	1058	3932	RMP1 - Mill & Pave, 1 Lift	\$341	8	13	68
30270	Mary St. W. (Lindsay)	James St. (Lindsay)	Lindsay St. S. (Lindsay/Ops)	277	5255	Preventative Maintenance	-	8	17	70
30000	Angeline St. S.	Highway #7	0.4 Km North of Highway #7	400	10060	RMP1 - Mill & Pave, 1 Lift	\$129	8	13	75
30145	Lindsay St. S. (Lindsay/Ops)	Highway #7	0.55 Km North of Highway #7	550	11671	RO1 - Hot Mix Overlay, 1 Lift	\$93	7	15	76
30215	Lindsay St. N. (Lindsay)	0.3 Km North of Wellington St. (Lindsay)	Colborne St. E. (Lindsay/Ops)	136	3574	Preventative Maintenance	-	8	16	68
80495	K.L. Rd. 121 (Fenelon/Somerville/Verulam)	Silver Ave. (Somerville)	Cluxton St.	134	3557	Preventative Maintenance	-	8	16	68
80500	K.L. Rd. 121 (Fenelon/Somerville/Verulam)	Cluxton St.	Monck Rd.	16	3557	Preventative Maintenance	-	8	16	68
70320	Victoria Rd. (Bexley/Carden/Dalton/Digby/Eldon/Laxton)	Richmond St. W. (Eldon)	Talbot River Rd.	139	1889	PP1 - Pulverize and Pave 1 Lift	\$24	7	12	63
40270	Cambray Rd.	Elm Tree Rd.	East Limit of Cambray	155	1588	RMP1 - Mill & Pave, 1 Lift	\$50	6	13	62
10105	Little Britain Rd.	Margaret St. (Mariposa)	Matilda St. (Mariposa)	113	6268	Preventative Maintenance	-	9	19	73
10110	Little Britain Rd.	Matilda St. (Mariposa)	Eldon Rd. (Mariposa)	108	6268	Preventative Maintenance	-	9	19	73
10115	Little Britain Rd.	Eldon Rd. (Mariposa)	Arena Rd.	101	6268	Preventative Maintenance	-	9	19	73
10120	Little Britain Rd.	Arena Rd.	East Limit of Little Britain	249	6268	Preventative Maintenance	-	9	19	73

Sect. No.	Road Name	From	To	Length (m)	AADT	Preliminary Improvement Type Recommendation	Cost (x1000)	Surface Condition	Structural Adequacy	Condition Rating
60140	Peace Rd.	Sturgeon Rd. (Emily/Verulam)	1.5 Km East of Sturgeon Rd. (Emily/Verulam)	1500	3556	RMP1 - Mill & Pave, 1 Lift	\$484	8	14	69
52095	Sherwood St.	King St. W. (Bobcaygeon)	Park St. (Bobcaygeon)	129	956	PP1 - Pulverize and Pave 1 Lift	\$23	7	12	58
50560	East St. S. (K.L. Rd. 36) (Bobcaygeon)	Little Bob Dr. (Bobcaygeon)	0.55 Km North of South Limit of Bobcaygeon	301	7299	RMP1 - Mill & Pave, 1 Lift	\$97	8	14	75
50615	East St. N. (K.L. Rd. 49) (Bobcaygeon)	Main St.	Dunn St.	88	2062	RO1 - Hot Mix Overlay, 1 Lift	\$15	7	15	66
80345	Monck Rd.	0.65 Km West of K.L. Rd. 121 (Fenelon/Somerville/Verulam)	Regina Rd.	60	1437	RMP1 - Mill & Pave, 1 Lift	\$19	8	13	63
20210	Ski Hill Rd.	Highway #7A	Jakeman St.	125	1711	RMP1 - Mill & Pave, 1 Lift	\$40	7	14	65
20215	Ski Hill Rd.	Jakeman St.	North Limit of Bethany	175	1711	RMP1 - Mill & Pave, 1 Lift	\$56	7	14	65
40525	K.L. Rd. 46 (Eldon/Mariposa)	Argyle St.	North Limit of Woodville	174	1196	RMP1 - Mill & Pave, 1 Lift	\$56	8	14	62
80475	K.L. Rd. 121 (Fenelon/Somerville/Verulam)	South Limit of Kinmount	Bobcaygeon Rd.	67	3557	PP2 - Pulverize and Pave 2 Lifts	\$20	7	12	71
80480	K.L. Rd. 121 (Fenelon/Somerville/Verulam)	Bobcaygeon Rd.	Majestic St.	93	3557	PP2 - Pulverize and Pave 2 Lifts	\$28	7	12	71
50620	East St. N. (K.L. Rd. 49) (Bobcaygeon)	Dunn St.	Taylor St. (Bobcaygeon)	176	2062	RO1 - Hot Mix Overlay, 1 Lift	\$30	8	15	67
80350	Monck Rd.	Regina Rd.	Station Rd. (Somerville)	283	1437	RMP1 - Mill & Pave, 1 Lift	\$91	8	13	64

Sect. No.	Road Name	From	To	Length (m)	AADT	Preliminary Improvement Type Recommendation	Cost (x1000)	Surface Condition	Structural Adequacy	Condition Rating
80355	Monck Rd.	Station Rd. (Somerville)	Dickson St.	228	1437	RMP1 - Mill & Pave, 1 Lift	\$73	8	13	64
20285	Golf Course Rd.	Cartwright/Manvers Boundary Rd.	View Lake Road	291	2156	Preventative Maintenance	-	8	16	68
30230	Colborne St. E. (Lindsay/Ops)	St. Patrick St.	St. Peter St.	200	3671	Preventative Maintenance	-	9	18	72
30235	Colborne St. E. (Lindsay/Ops)	St. Peter St.	St. David St.	201	3671	Preventative Maintenance	-	9	18	72
50385	Mansfield St.	Park St. (Bobcaygeon)	King St. E. (Bobcaygeon)	108	1847	PP1 - Pulverize and Pave 1 Lift	\$19	7	12	67
60235	Frank Hill Rd.	Peninsula Dr.	Lawrence St. S.	315	4247	PP2 - Pulverize and Pave 2 Lifts	\$95	7	12	73
40425	Long Beach Rd.	Highway #35	East Limit of Cameron	609	1383	RMP1 - Mill & Pave, 1 Lift	\$196	8	13	65
40510	K.L. Rd. 46 (Eldon/Mariposa)	John St. (Woodville)	Woodville Rd.	118	1196	RMP1 - Mill & Pave, 1 Lift	\$38	7	14	64
60145	Peace Rd.	1.5 Km East of Sturgeon Rd. (Emily/Verulam)	Centreline Rd.	1033	3504	Preventative Maintenance	-	8	16	73
70265	Fenel Rd.	Glenarm Rd.	Branch St.	86	1474	RMP1 - Mill & Pave, 1 Lift	\$28	8	14	66
90340	Monck Rd.	0.15 Km West of Highway #35	Cockburn St.	15	1779	Preventative Maintenance	-	8	16	68
30240	Colborne St. E. (Lindsay/Ops)	St. David St.	St. George St.	208	2988	Preventative Maintenance	-	9	18	72
40520	K.L. Rd. 46 (Eldon/Mariposa)	Queen St. (Woodville)	Argyle St.	66	1196	RMP1 - Mill & Pave, 1 Lift	\$21	8	14	65
30330	Verulam Rd. N. (Lindsay)	Colborne St. E. (Lindsay/Ops)	0.7 Km North of Pigeon Lake Rd.	265	6316	RO1 - Hot Mix Overlay, 1 Lift	\$45	8	15	77

Sect. No.	Road Name	From	To	Length (m)	AADT	Preliminary Improvement Type Recommendation	Cost (x1000)	Surface Condition	Structural Adequacy	Condition Rating
80360	Monck Rd.	Dickson St.	K.L. Rd. 121 (Fenelon/Somerville/Verulam)	79	1437	RMP1 - Mill & Pave, 1 Lift	\$25	8	14	67
60220	Frank Hill Rd.	Dickie Rd.	Patricia Court (Emily)	533	4502	RO1 - Hot Mix Overlay, 1 Lift	\$90	8	15	75
10265	Eldon Rd. (Mariposa)	Albert St. (Mariposa)	North Limit of Oakwood	421	1545	Preventative Maintenance	-	10	19	68
40505	K.L. Rd. 46 (Eldon/Mariposa)	0.5 Km South of Woodville Rd.	John St. (Woodville)	380	1196	RMP1 - Mill & Pave, 1 Lift	\$123	8	14	66
31950	Lindsay St. S. (Lindsay/Ops)	Kent St. W.	Ridout St.	18	14708	Preventative Maintenance	-	9	20	82
31955	Lindsay St. S. (Lindsay/Ops)	Ridout St.	Russell St. E. (Lindsay)	131	14708	Preventative Maintenance	-	9	20	82
80515	K.L. Rd. 121 (Fenelon/Somerville/Verulam)	Monck Rd.	The Avenue	629	3557	RO1 - Hot Mix Overlay, 1 Lift	\$106	8	15	74
70430	Portage Rd.	West Limit of Kirkfield	Orchard St. (Eldon)	322	3025	RMP1 - Mill & Pave, 1 Lift	\$104	7	13	73
80305	Monck Rd.	Highway #35	0.25 Km East of Highway #35	251	1437	RO1 - Hot Mix Overlay, 1 Lift	\$42	8	15	68
10190	Eldon Rd. (Mariposa)	South Limit of Little Britain	Mark St. (Mariposa)	240	2827	Preventative Maintenance	-	9	19	73
10195	Eldon Rd. (Mariposa)	Mark St. (Mariposa)	Little Britain Rd.	200	2827	Preventative Maintenance	-	9	19	73
10200	Eldon Rd. (Mariposa)	Little Britain Rd.	Whiteside St.	362	2827	Preventative Maintenance	-	9	19	73
40140	Woodville Rd.	K.L. Rd. 46 (Eldon/Mariposa) -northside-	Church St. (Woodville)	124	2104	Preventative Maintenance	-	9	19	71
40145	Woodville Rd.	Church St. (Woodville)	Stuart St.	41	2104	Preventative Maintenance	-	9	19	71

Sect. No.	Road Name	From	To	Length (m)	AADT	Preliminary Improvement Type Recommendation	Cost (x1000)	Surface Condition	Structural Adequacy	Condition Rating
30315	Verulam Rd. S. (Lindsay)	Riverview Rd. (Lindsay)	King St. (Lindsay)	122	6316	Preventative Maintenance	-	8	17	78
10365	Valentia Rd.	0.6 Km North of Elm Tree Rd.	Elm Tree Rd.	601	1766	Preventative Maintenance	-	8	16	70
70270	Fenel Rd.	Branch St.	North Limit of Glenarm	266	1474	Preventative Maintenance	-	8	16	69
60015	Sturgeon Rd. N. (Omeme)	Elm St. E. (Omeme)	0.3 Km North of Highway #7	33	2184	Preventative Maintenance	-	9	18	72
60020	Sturgeon Rd. N. (Omeme)	0.3 Km North of Highway #7	End of Omeme Curb and Gutter	200	2184	Preventative Maintenance	-	9	18	72
50595	East St. N. (K.L. Rd. 36) (Bobcaygeon)	Duke St. (Bobcaygeon)	East St. N. (K.L. Rd. 49) (Bobcaygeon)	221	2453	Preventative Maintenance	-	9	19	73
50610	Main St.	Wilderness Park Rd.	CKL/Peterborough Boundary	116	2453	PP2 - Pulverize and Pave 2 Lifts	\$35	7	12	73
40150	Woodville Rd.	Stuart St.	K.L. Rd. 46 (Eldon/Mariposa) - southside-	135	2104	Preventative Maintenance	-	8	19	72
30325	Verulam Rd. N. (Lindsay)	Pigeon Lake Rd.	Colborne St. E. (Lindsay/Ops)	436	6316	Preventative Maintenance	-	8	16	79
70445	Portage Rd.	Union St. (Eldon)	Water St. (Eldon)	152	3635	RMP1 - Mill & Pave, 1 Lift	\$49	8	14	76
70450	Portage Rd.	Water St. (Eldon)	East Limit of Kirkfield	201	3635	RMP1 - Mill & Pave, 1 Lift	\$65	8	14	76
40135	Woodville Rd.	Maple St. (Woodville)	K.L. Rd. 46 (Eldon/Mariposa) - northside-	172	1901	Preventative Maintenance	-	10	19	72
10245	Eldon Rd. (Mariposa)	Flora St.	Kenscott Cres.	85	1861	Preventative Maintenance	-	9	18	72
10250	Eldon Rd. (Mariposa)	Kenscott Cres.	Perry St. (Mariposa)	57	1861	Preventative Maintenance	-	9	18	72
90345	Monck Rd.	Cockburn St.	Highway #35	137	1779	Preventative Maintenance	-	9	17	72
20020	Janetville Rd.	Pigeon Creek Rd.	Janet Dr.	483	895	RO1 - Hot Mix Overlay, 1 Lift	\$81	7	15	67

Sect. No.	Road Name	From	To	Length (m)	AADT	Preliminary Improvement Type Recommendation	Cost (x1000)	Surface Condition	Structural Adequacy	Condition Rating
30300	Verulam Rd. S. (Lindsay)	0.75 Km North of Lindsay/Ops Boundary	Eastview Rd.	25	6316	Preventative Maintenance	-	8	17	80
30320	Verulam Rd. S. (Lindsay)	King St. (Lindsay)	Pigeon Lake Rd.	70	6316	Preventative Maintenance	-	8	17	80
10235	Eldon Rd. (Mariposa)	South Limit of Oakwood	Bruce St. (Mariposa)	34	1861	Preventative Maintenance	-	9	19	73
10240	Eldon Rd. (Mariposa)	Bruce St. (Mariposa)	Flora St.	53	1861	Preventative Maintenance	-	9	19	73
10255	Eldon Rd. (Mariposa)	Perry St. (Mariposa)	Highway #7	161	1861	Preventative Maintenance	-	9	19	73
50375	Park St. (Bobcaygeon)	Perfectus Dr.	Lance St.	171	1847	RMP1 - Mill & Pave, 1 Lift	\$55	7	14	73
40515	K.L. Rd. 46 (Eldon/Mariposa)	Woodville Rd.	Queen St. (Woodville)	68	1196	Preventative Maintenance	-	8	19	70
30005	Angeline St. S.	0.4 Km North of Highway #7	1.0 Km North of Highway #7	600	10060	PP2 - Pulverize and Pave 2 Lifts	\$180	7	12	82
20050	Pontypool Rd.	Amelia St. (Manvers)	John St. (Manvers)	118	874	PP1 - Pulverize and Pave 1 Lift	\$21	8	12	68
50105	Duke St. (Bobcaygeon)	Balaclava St.	Main St.	426	4803	Preventative Maintenance	-	9	18	79
70235	Centennial Park Rd.	Driftwood Shores Rd.	North Limit of Centennial Park	839	837	ST2A - Double Surface Treatment with Granular A	\$86	6	12	68
10290	Elm Tree Rd.	Valentia Rd.	0.45 Km East of Valentia Rd.	450	1185	Preventative Maintenance	-	9	17	71
80490	K.L. Rd. 121 (Fenelon/Somerville/Verulam)	Hunter St.	Silver Ave. (Somerville)	157	3557	Preventative Maintenance	-	8	16	78
40170	Woodville Rd.	Duke St. (Woodville)	0.45 Km East of Duke St. (Woodville)	451	1793	Preventative Maintenance	-	10	20	74

Sect. No.	Road Name	From	To	Length (m)	AADT	Preliminary Improvement Type Recommendation	Cost (x1000)	Surface Condition	Structural Adequacy	Condition Rating
40155	Woodville Rd.	K.L. Rd. 46 (Eldon/Mariposa) -southside-	Union St. (Woodville)	50	2104	Preventative Maintenance	-	10	20	75
40160	Woodville Rd.	Union St. (Woodville)	Elm St. (Woodville)	68	2104	Preventative Maintenance	-	10	20	75
60225	Frank Hill Rd.	Patricia Court (Emily)	Lancaster Dr.	225	4502	Preventative Maintenance	-	9	16	79
50400	King St. E. (Bobcaygeon)	Bolton St.	William St. (Bobcaygeon)	136	1307	Preventative Maintenance	-	9	18	72
50405	King St. E. (Bobcaygeon)	William St. (Bobcaygeon)	Need St.	140	1307	Preventative Maintenance	-	9	18	72
50600	Main St.	East St. N. (K.L. Rd. 49) (Bobcaygeon)	Taylor St. (Bobcaygeon)	357	2453	RMP1 - Mill & Pave, 1 Lift	\$115	7	14	76
60230	Frank Hill Rd.	Lancaster Dr.	Peninsula Dr.	214	4247	Preventative Maintenance	-	9	15	79
90095	Victoria Rd. (Bexley/Carde n/Dalton/Digby /Eldon/Laxton)	Talbot River Rd.	0.15 Km North of Talbot River Rd.	150	427	RMP1 - Mill & Pave, 1 Lift	\$48	7	13	64
70135	Glenarm Rd.	K.L. Rd. 46 (Eldon/Mariposa)	Windmere Rd.	1364	3551	Preventative Maintenance	-	10	19	79
20045	Pontypool Rd.	Thomas St. (Manvers)	Amelia St. (Manvers)	103	874	PP1 - Pulverize and Pave 1 Lift	\$18	8	12	70
60215	Frank Hill Rd.	Highway #7	Dickie Rd.	693	4502	Preventative Maintenance	-	8	17	80
50390	King St. W. (Bobcaygeon)	Mansfield St.	Sherwood St.	138	1307	Preventative Maintenance	-	9	19	73
50395	King St. W. (Bobcaygeon)	Sherwood St.	Bolton St.	137	1307	Preventative Maintenance	-	9	19	73
30305	Verulam Rd. S. (Lindsay)	Eastview Rd.	Kawartha Dr. (Lindsay)	144	6316	Preventative Maintenance	-	9	18	82
70055	Kirkfield Rd.	Water St. (Eldon)	End of Curb and Gutter, Kirkfield	71	1208	Preventative Maintenance	-	10	19	73

Sect. No.	Road Name	From	To	Length (m)	AADT	Preliminary Improvement Type Recommendation	Cost (x1000)	Surface Condition	Structural Adequacy	Condition Rating
60240	Frank Hill Rd.	Lawrence St. S.	2.2 Km North of Highway #7	219	4247	Preventative Maintenance	-	9	16	80
10260	Eldon Rd. (Mariposa)	Highway #7	Albert St. (Mariposa)	173	1545	Preventative Maintenance	-	10	20	75
70425	Portage Rd.	Rockview Rd.	West Limit of Kirkfield	837	3025	PP2 - Pulverize and Pave 2 Lifts	\$251	7	12	79
11225	Dovehaven Rd.	RAINBOW RIDGE RD MPO	COTTAGE RD MPO	1426	150	ST2A - Double Surface Treatment with Granular A	\$146	6	12	58
60245	Frank Hill Rd.	2.2 Km North of Highway #7	Lawrence St. N.	394	3641	Preventative Maintenance	-	9	16	80
60260	Frank Hill Rd.	Bayview Dr. (Emily)	Valley Rd.	376	3641	Preventative Maintenance	-	9	16	80
80485	K.L. Rd. 121 (Fenelon/Somerville/Verulam)	Majestic St.	Hunter St.	167	3557	Preventative Maintenance	-	9	18	80
70050	Kirkfield Rd.	Portage Rd.	Water St. (Eldon)	79	1208	Preventative Maintenance	-	10	19	74
50625	East St. N. (K.L. Rd. 49) (Bobcaygeon)	Taylor St. (Bobcaygeon)	Bick St.	131	2062	RMP1 - Mill & Pave, 1 Lift	\$42	7	13	77
70345	K.L. Rd. 46 (Eldon/Mariposa)	North Limit of Lorneville	Glenarm Rd.	2892	1889	Preventative Maintenance	-	9	15	77
70035	Kirkfield Rd.	Curb and Gutter at South Limit of Kirkfield	Munroe St.	282	825	Preventative Maintenance	-	9	19	72
70040	Kirkfield Rd.	Munroe St.	John St. (Eldon)	29	825	Preventative Maintenance	-	9	19	72
70045	Kirkfield Rd.	John St. (Eldon)	Portage Rd.	104	825	Preventative Maintenance	-	9	19	72
10100	Little Britain Rd.	West Limit of Little Britain	Margaret St. (Mariposa)	205	6268	Preventative Maintenance	-	9	19	83
60195	Yankee Line	Bethel Rd.	Kenedon Dr.	1134	2670	RMP1 - Mill & Pave, 1 Lift	\$366	8	14	79

Sect. No.	Road Name	From	To	Length (m)	AADT	Preliminary Improvement Type Recommendation	Cost (x1000)	Surface Condition	Structural Adequacy	Condition Rating
30255	Mary St. W. (Lindsay)	Adelaide St. S.	Lisbeth Cres.	175	5030	Preventative Maintenance	-	9	19	82
30256	Mary St. W. (Lindsay)	Lisbeth Cres.	Albert St. S. (Lindsay)	102	5030	Preventative Maintenance	-	9	19	82
50035	Sturgeon Rd. (Emily/Verulam)	South Limit of Dunsford	Dunsford Rd. (Verulam)	486	777	Preventative Maintenance	-	9	19	72
60275	Frank Hill Rd.	Windmill Rd.	Yankee Line	819	2391	Preventative Maintenance	-	9	12	79
80340	Monck Rd.	West Limit of Kinmount	0.65 Km West of K.L. Rd. 121 (Fenelon/Somerville/Verulam)	729	1437	Preventative Maintenance	-	9	15	76
20065	Pontypool Rd.	East Limit of Pontypool	Pond St.	153	874	PP1 - Pulverize and Pave 1 Lift	\$27	7	12	73
50570	East St. S. (K.L. Rd. 36) (Bobcaygeon)	Snake Point Rd.	Mill St. (Bobcaygeon)	143	7299	Preventative Maintenance	-	10	19	84
50575	East St. S. (K.L. Rd. 36) (Bobcaygeon)	Mill St. (Bobcaygeon)	King St. E. (Bobcaygeon)	165	7299	Preventative Maintenance	-	10	19	84
50580	East St. S. (K.L. Rd. 36) (Bobcaygeon)	King St. E. (Bobcaygeon)	Boyd St. (Bobcaygeon)	346	7299	Preventative Maintenance	-	10	19	84
50585	East St. S. (K.L. Rd. 36) (Bobcaygeon)	Boyd St. (Bobcaygeon)	Riverside Dr. (Bobcaygeon)	394	7299	Preventative Maintenance	-	10	19	84
50590	East St. S. (K.L. Rd. 36) (Bobcaygeon)	Riverside Dr. (Bobcaygeon)	Duke St. (Bobcaygeon)	223	7299	Preventative Maintenance	-	10	19	84
80455	K.L. Rd. 121 (Fenelon/Somerville/Verulam)	Union Creek Rd.	Somerville 9th Concession	1318	3557	RMP1 - Mill & Pave, 1 Lift	\$425	8	13	81

Sect. No.	Road Name	From	To	Length (m)	AADT	Preliminary Improvement Type Recommendation	Cost (x1000)	Surface Condition	Structural Adequacy	Condition Rating
70470	Portage Rd.	Hillcrest Ave.	Fenel Rd.	1550	3635	PP2 - Pulverize and Pave 2 Lifts	\$464	7	12	81
40115	Woodville Rd.	English Rd. (Mariposa/Woodville)	Start of Curb and Gutter	123	1901	RO1 - Hot Mix Overlay, 1 Lift	\$21	8	15	78
50200	Pigeon Lake Rd.	Sturgeon Rd. (Emily/Verulam)	Centreline Rd.	3522	2464	PP2 - Pulverize and Pave 2 Lifts	\$1,056	7	12	80
30310	Verulam Rd. S. (Lindsay)	Kawartha Dr. (Lindsay)	Riverview Rd. (Lindsay)	200	6316	Preventative Maintenance	-	9	19	84
70350	K.L. Rd. 46 (Eldon/Mariposa)	Glenarm Rd.	Palestine Rd.	3182	1722	Preventative Maintenance	-	9	15	78
70355	K.L. Rd. 46 (Eldon/Mariposa)	Palestine Rd.	Eldon Station Rd.	3018	1722	Preventative Maintenance	-	9	15	78
40500	K.L. Rd. 46 (Eldon/Mariposa)	South Limit of Woodville	0.5 Km South of Woodville Rd.	502	1196	RMP1 - Mill & Pave, 1 Lift	\$162	8	14	76
60265	Frank Hill Rd.	Valley Rd.	Sunrise Rd. (Emily)	1418	2391	Preventative Maintenance	-	9	14	80
40060	Glenarm Rd.	Gardiner Rd. (Fenelon)	Byrnell Ave.	299	5585	RMP1 - Mill & Pave, 1 Lift	\$96	7	13	84
70005	Kirkfield Rd.	Woodville Rd.	Lorneville Rd.	3299	705	ST1 - Single Surface Treatment	\$115	7	14	73
50140	Pleasant Point Rd. (Fenelon)	Indian Trail (Fenelon)	Leslie Frost Lane	186	1138	Preventative Maintenance	-	9	16	76
50145	Pleasant Point Rd. (Fenelon)	Leslie Frost Lane	Rose St.	21	1138	Preventative Maintenance	-	9	16	76
60250	Frank Hill Rd.	Lawrence St. N.	Lawrence St. N.	419	3641	Preventative Maintenance	-	9	18	82
60255	Frank Hill Rd.	Lawrence St. N.	Bayview Dr. (Emily)	46	3641	Preventative Maintenance	-	9	18	82

Sect. No.	Road Name	From	To	Length (m)	AADT	Preliminary Improvement Type Recommendation	Cost (x1000)	Surface Condition	Structural Adequacy	Condition Rating
33485	Weldon Rd.	ERNEST ST OPS	PIGEON LAKE RD OPS	698	800	<i>Preventative Maintenance</i>	-	10	19	74
40055	Glenarm Rd.	Response St.	Gardiner Rd. (Fenelon)	998	5585	<i>RMP1 - Mill & Pave, 1 Lift</i>	\$322	7	13	84
40110	Woodville Rd.	Farms Rd.	English Rd. (Mariposa/Woodville)	451	1901	<i>Preventative Maintenance</i>	-	8	16	79
70330	K.L. Rd. 46 (Eldon/Mariposa)	South Limit of Lorneville	Newman Dr. (Eldon)	433	1889	<i>Preventative Maintenance</i>	-	9	16	79
70335	K.L. Rd. 46 (Eldon/Mariposa)	Newman Dr. (Eldon)	Lorneville Rd.	156	1889	<i>Preventative Maintenance</i>	-	9	16	79
20280	Golf Course Rd.	Stub Rd. (Manvers)	Cartwright/Manvers Boundary Rd.	85	2156	<i>RMP1 - Mill & Pave, 1 Lift</i>	\$28	7	13	80
10335	Ramsey Rd.	Fingerboard Rd.	Beacroft Rd.	3053	5053	<i>PP2 - Pulverize and Pave 2 Lifts</i>	\$915	7	12	84
40535	K.L. Rd. 121 (Fenelon/Somerville/Verulam)	Ranchers Rd.	Long Beach Rd.	1026	6443	<i>PP2 - Pulverize and Pave 2 Lifts</i>	\$308	7	12	85
40105	Woodville Rd.	West Limit of Woodville	Farms Rd.	167	1901	<i>Preventative Maintenance</i>	-	8	17	80
50045	Sturgeon Rd. (Emily/Verulam)	Community Centre Rd.	North Limit of Dunsford	106	1275	<i>Preventative Maintenance</i>	-	9	18	78
70460	Portage Rd.	Mitchellview Rd. (Eldon)	Hartley Rd.	515	3635	<i>PP2 - Pulverize and Pave 2 Lifts</i>	\$154	7	12	83
70465	Portage Rd.	Hartley Rd.	Hillcrest Ave.	975	3635	<i>RMP1 - Mill & Pave, 1 Lift</i>	\$314	8	13	83
80315	Monck Rd.	Nevison Dr.	Buller Rd.	1659	1437	<i>Preventative Maintenance</i>	-	8	16	79
70015	Kirkfield Rd.	Glenarm Rd.	Palestine Rd.	3079	825	<i>ST1 - Single Surface Treatment</i>	\$108	8	16	76

Sect. No.	Road Name	From	To	Length (m)	AADT	Preliminary Improvement Type Recommendation	Cost (x1000)	Surface Condition	Structural Adequacy	Condition Rating
90160	K.L. Rd. 41 (Bexley/Laxton)	South Limit of Corson's	North Limit of Corson's	1000	359	ST1 - Single Surface Treatment	\$35	7	14	71
50565	East St. S. (K.L. Rd. 36) (Bobcaygeon)	0.55 Km North of South Limit of Bobcaygeon	Snake Point Rd.	36	7299	Preventative Maintenance	-	10	20	86
10000	Simcoe St. (Eldon/Mariposa)	Saintfield Road	High Park Rd.	524	9765	PP2 - Pulverize and Pave 2 Lifts	\$157	7	12	87
80370	K.L. Rd. 49 (Somerville/Verulam)	Bick St.	Anderson Line (Verulam)	1837	2674	PP2 - Pulverize and Pave 2 Lifts	\$551	7	12	82
60205	Yankee Line	Westview Dr. (Emily)	Frank Hill Rd.	2330	2527	RMP1 - Mill & Pave, 1 Lift	\$752	8	13	82
81685	Crego Lake Rd.	MONCK RD SMV	0	698	100	G - Gravel (50mm)	\$14	8	15	63
50040	Sturgeon Rd. (Emily/Verulam)	Dunsford Rd. (Verulam)	Community Centre Rd.	149	1275	Preventative Maintenance	-	9	18	79
90170	K.L. Rd. 41 (Bexley/Laxton)	South Limit of Bexley	North Mountain Rd.	793	359	RMP1 - Mill & Pave, 1 Lift	\$256	8	14	72
20275	Golf Course Rd.	Wolf Run Golf Course Entrance	Stub Rd. (Manvers)	386	2156	PP2 - Pulverize and Pave 2 Lifts	\$116	7	12	82
10205	Eldon Rd. (Mariposa)	Whiteside St.	North Limit of Little Britain	329	2827	Preventative Maintenance	-	9	19	83
70245	Centennial Park Rd.	MacPherson Cres.	Eldon/Carden Township Boundary	703	478	ST1 - Single Surface Treatment	\$25	7	16	74
60025	Sturgeon Rd. N. (Omeme)	End of Omeme Curb and Gutter	North Limit of Omeme	217	2184	Preventative Maintenance	-	9	18	82
70360	K.L. Rd. 46 (Eldon/Mariposa)	Eldon Station Rd.	Portage Rd.	3495	1722	Preventative Maintenance	-	8	18	81

Sect. No.	Road Name	From	To	Length (m)	AADT	Preliminary Improvement Type Recommendation	Cost (x1000)	Surface Condition	Structural Adequacy	Condition Rating
10015	Simcoe St. (Eldon/Mariposa)	Hallett Cres.	Curb and Gutter at South Limit of Sonya	80	4406	PP2 - Pulverize and Pave 2 Lifts	\$24	7	12	85
60190	Yankee Line	Kenedon Dr.	Bethel Rd.	994	2527	Preventative Maintenance	-	9	16	83
90090	Black River Rd. (Dalton)	Chisholm Trail	Housey's Rapids Rd.	3128	119	G - Gravel (50mm)	\$61	6	11	66
70325	K.L. Rd. 46 (Eldon/Mariposa)	North Limit of Woodville	South Limit of Lorneville	2201	1889	Preventative Maintenance	-	9	16	82
90390	Portage Rd.	0.2 Km West of French Settlement Rd.	French Settlement Rd.	201	3173	RMP1 - Mill & Pave, 1 Lift	\$65	8	14	84
90395	Portage Rd.	French Settlement Rd.	Highway #35	3198	3173	Preventative Maintenance	-	8	16	84
70010	Kirkfield Rd.	Lorneville Rd.	Glenarm Rd.	3085	705	ST1 - Single Surface Treatment	\$108	7	17	77
60270	Frank Hill Rd.	Sunrise Rd. (Emily)	Windmill Rd.	632	2391	Preventative Maintenance	-	9	14	83
70340	K.L. Rd. 46 (Eldon/Mariposa)	Lorneville Rd.	North Limit of Lorneville	212	1889	Preventative Maintenance	-	9	19	82
40005	Thunder Bridge Rd.	Monarch Rd.	Elm Tree Rd.	1387	2977	Preventative Maintenance	-	10	20	84
80310	Monck Rd.	0.25 Km East of Highway #35	Nevison Dr.	49	1437	Preventative Maintenance	-	9	17	81
20290	Golf Course Rd.	View Lake Road	Durham Road 57	1161	2156	PP2 - Pulverize and Pave 2 Lifts	\$348	7	12	83
50545	K.L. Rd. 36 (Fenelon/Ops/Verulam)	Pigeon Lake Rd.	1.45 Km North of Pigeon Lake Rd.	1450	9541	Preventative Maintenance	-	8	18	88
90335	Monck Rd.	West Limit of Norland	0.15 Km West of Highway #35	450	1779	Preventative Maintenance	-	9	18	82

Sect. No.	Road Name	From	To	Length (m)	AADT	Preliminary Improvement Type Recommendation	Cost (x1000)	Surface Condition	Structural Adequacy	Condition Rating
60060	Sturgeon Rd. (Emily/Verulam)	South Limit of Downeyville	St. Luke's Rd.	359	2184	Preventative Maintenance	-	10	19	83
60065	Sturgeon Rd. (Emily/Verulam)	St. Luke's Rd.	North Limit of Downeyville	426	2184	Preventative Maintenance	-	10	18	83
40540	K.L. Rd. 121 (Fenelon/Somerville/Verulam)	Long Beach Rd.	Russett Rd.	617	6443	RMP1 - Mill & Pave, 1 Lift	\$199	7	13	87
20025	Janetville Rd.	Janet Dr.	Manvers Dr.	161	895	Preventative Maintenance	-	8	16	79
20030	Janetville Rd.	Manvers Dr.	North Limit of Janetville	20	895	Preventative Maintenance	-	8	16	79
90750	Rama/Dalton Boundary Rd.	Gardner Dr. (Dalton)	Fairgrounds Rd.	194	113	G - Gravel (50mm)	\$4	7	13	67
80450	K.L. Rd. 121 (Fenelon/Somerville/Verulam)	K.L. Rd. 49 (Somerville/Verulam)	Union Creek Rd.	1336	3557	RMP1 - Mill & Pave, 1 Lift	\$431	8	14	85
80460	K.L. Rd. 121 (Fenelon/Somerville/Verulam)	Somerville 9th Concession	Somerville 11th Concession	3078	3557	RO1 - Hot Mix Overlay, 1 Lift	\$519	8	15	85
70060	Kirkfield Rd.	End of Curb and Gutter, Kirkfield	North Limit of Kirkfield	750	1208	Preventative Maintenance	-	9	17	81
90030	Rama/Dalton Boundary Rd.	Monck Rd.	0.4 Km North of Monck Rd.	400	371	ST1 - Single Surface Treatment	\$14	8	16	75
70455	Portage Rd.	East Limit of Kirkfield	Mitchellview Rd. (Eldon)	972	3635	RMP1 - Mill & Pave, 1 Lift	\$313	8	13	86
40120	Woodville Rd.	Start of Curb and Gutter	Maple Hills Dr. (Woodville)	88	1901	Preventative Maintenance	-	10	20	83

Sect. No.	Road Name	From	To	Length (m)	AADT	Preliminary Improvement Type Recommendation	Cost (x1000)	Surface Condition	Structural Adequacy	Condition Rating
40125	Woodville Rd.	Maple Hills Dr. (Woodville)	0.3 Km West of K.L. Rd. 46 (Eldon/Mariposa) - northside-	421	1901	Preventative Maintenance	-	10	20	83
30140	Thunder Bridge Rd.	Highway #35	Monarch Rd.	1327	2874	Preventative Maintenance	-	10	20	85
90085	Chisholm Trail	Brooks Lane (Dalton)	Black River Rd. (Dalton)	217	119	G - Gravel (50mm)	\$4	8	15	69
70395	Portage Rd.	Farms Rd.	West Limit of Bolsover	448	3730	PP2 - Pulverize and Pave 2 Lifts	\$134	7	12	86
50275	Pigeon Lake Rd.	Short Dr. (Verulam)	Old Surrey Lane	891	3823	Preventative Maintenance	-	8	16	86
60100	Emily Park Rd.	Andrew Court (Emily)	Lupton Court	277	5673	Preventative Maintenance	-	8	16	88
60105	Emily Park Rd.	Lupton Court	Valley Rd.	273	5673	Preventative Maintenance	-	8	16	88
60110	Emily Park Rd.	Valley Rd.	Peace Rd.	1182	5673	Preventative Maintenance	-	8	16	88
70020	Kirkfield Rd.	Palestine Rd.	Eldon Station Rd.	3106	825	Preventative Maintenance	-	9	18	80
70025	Kirkfield Rd.	Eldon Station Rd.	Tower Rd. (Eldon)	3949	825	Preventative Maintenance	-	9	18	80
40550	K.L. Rd. 121 (Fenelon/Somerville/Verulam)	Johnston Rd.	Jenkins Rd.	215	6443	RMP1 - Mill & Pave, 1 Lift	\$69	7	13	88
40555	K.L. Rd. 121 (Fenelon/Somerville/Verulam)	Jenkins Rd.	5.1 Km North of Highway #35	929	6443	RMP1 - Mill & Pave, 1 Lift	\$300	7	13	88
50175	Pigeon Lake Rd.	Post Rd.	Settlers Rd.	1412	4781	Preventative Maintenance	-	8	18	87
52060	Park St. (Bobcaygeon)	Mansfield St.	Sherwood St.	140	956	Preventative Maintenance	-	10	20	81

Sect. No.	Road Name	From	To	Length (m)	AADT	Preliminary Improvement Type Recommendation	Cost (x1000)	Surface Condition	Structural Adequacy	Condition Rating
20195	Porter Rd. (Manvers)	Ballyduff Rd.	Gray Rd (Manvers)	774	1845	RMP1 - Mill & Pave, 1 Lift	\$250	7	13	84
90175	K.L. Rd. 41 (Bexley/Laxton)	North Mountain Rd.	North Limit of Bexley	1000	275	ST1 - Single Surface Treatment	\$35	7	15	75
50150	Pleasant Point Rd.	ROSE ST FEN	0	57	50	PP1 - Pulverize and Pave 1 Lift	\$10	7	12	66
60080	Emily Park Rd.	Meadowview Rd.	Cottingham Rd. (Emily)	1479	4878	Preventative Maintenance	-	8	16	88
42052	Simcoe St. (Eldon/Mariposa)	Linden Valley Rd.	Concession 14, Brock	345	3221	Preventative Maintenance	-	9	19	86
70415	Portage Rd.	Centennial Park Rd.	Prospect Rd.	1397	3025	PP2 - Pulverize and Pave 2 Lifts	\$419	7	12	86
90075	Chisholm Trail	Eldridge Lane	Amon Dr.	4283	120	G - Gravel (50mm)	\$84	7	15	71
10535	Salem Rd.	0.1 km west of White Rock Rd.	White Rock Rd.	101	300	ST2A - Double Surface Treatment with Granular A	\$10	7	12	76
90080	Chisholm Trail	Amon Dr.	Brooks Lane (Dalton)	36	119	G - Gravel (50mm)	\$1	8	15	71
70150	Glenarm Rd.	Sandringham Rd.	Kirkfield Rd.	2838	4149	Preventative Maintenance	-	10	19	87
70400	Portage Rd.	West Limit of Bolsover	Bolsover Rd.	544	3730	PP2 - Pulverize and Pave 2 Lifts	\$163	7	12	87
40280	Cambray Rd.	Blackbird Rd.	Hall's Rd.	68	1588	PP1 - Pulverize and Pave 1 Lift	\$12	6	12	84
81680	Nevison Dr.	Norway Rd.	200 m NW of Norway Rd.	353	75	G - Gravel (50mm)	\$7	9	18	69
30290	Verulam Rd. S. (Lindsay)	Parkside Dr. (Lindsay)	Hillside Dr. (Lindsay)	160	6316	Preventative Maintenance	-	8	16	89
80470	K.L. Rd. 121 (Fenelon/Somerville/Verulam)	Flintrock Rd.	South Limit of Kinmount	760	3557	RO1 - Hot Mix Overlay, 1 Lift	\$128	8	15	87

Sect. No.	Road Name	From	To	Length (m)	AADT	Preliminary Improvement Type Recommendation	Cost (x1000)	Surface Condition	Structural Adequacy	Condition Rating
50070	Thurstonia Rd.	Hotel Rd.	Kenhill Beach Rd.	143	715	<i>Preventative Maintenance</i>	-	9	19	81
50260	Pigeon Lake Rd.	Old Surrey Lane	0.3 Km North of Old Surrey Lane	301	3480	<i>Preventative Maintenance</i>	-	9	16	87
80465	K.L. Rd. 121 (Fenelon/Somerville/Verulam)	Somerville 11th Concession	Flintrock Rd.	2500	3557	<i>RO1 - Hot Mix Overlay, 1 Lift</i>	\$422	8	15	87
60985	Pigeonview St.	TRACEYS HILL RD EMI	0	125	50	<i>ST1 - Single Surface Treatment</i>	\$4	8	18	68
40175	Woodville Rd.	0.45 Km East of Duke St. (Woodville)	Windmere Rd.	236	1793	<i>Preventative Maintenance</i>	-	10	20	85
70030	Kirkfield Rd.	Tower Rd. (Eldon)	Curb and Gutter at South Limit of Kirkfield	220	825	<i>Preventative Maintenance</i>	-	9	19	82
90145	Victoria Rd. (Bexley/Carden/Dalton/Digby/Eldon/Laxton)	Digby/Laxton Boundary Rd.	Carden/Dalton Boundary	1767	106	<i>ST1 - Single Surface Treatment</i>	\$62	7	15	72
50030	Sturgeon Rd. (Emily/Verulam)	Rehill Dr.	South Limit of Dunsford	75	1275	<i>Preventative Maintenance</i>	-	9	19	84
60085	Emily Park Rd.	Cottingham Rd. (Emily)	Highway #7	1383	4878	<i>Preventative Maintenance</i>	-	8	16	89
50250	Pigeon Lake Rd.	Colony Rd.	0.15 Km North of Colony Rd.	151	3158	<i>Preventative Maintenance</i>	-	9	16	87
20200	Porter Rd. (Manvers)	Gray Rd (Manvers)	Weston Rd.	762	1845	<i>RO1 - Hot Mix Overlay, 1 Lift</i>	\$129	8	15	85
80195	Base Line Rd.	Lime St.	Vivi St.	592	261	<i>ST1 - Single Surface Treatment</i>	\$21	8	15	77

Sect. No.	Road Name	From	To	Length (m)	AADT	Preliminary Improvement Type Recommendation	Cost (x1000)	Surface Condition	Structural Adequacy	Condition Rating
80430	K.L. Rd. 121 (Fenelon/Somerville/Verulam)	Wrex Rd.	Ledge Hill Rd.	303	2144	RMP1 - Mill & Pave, 1 Lift	\$98	7	13	86
40285	Cambray Rd.	Hall's Rd.	Killarney Bay Rd.	1339	1614	PP1 - Pulverize and Pave 1 Lift	\$236	6	12	85
51955	Oak Park Rd.	CKL Road 24	0.2 km North of CKL Rd. 24	329	75	RMP1 - Mill & Pave, 1 Lift	\$106	8	14	71
50060	Thurstonia Rd.	0.5 Km South of Thurstonia Park	Pavillion Rd.	197	715	Preventative Maintenance	-	9	19	82
50075	Thurstonia Rd.	Kenhill Beach Rd.	Thurstonia Park at Sturgeon Lake	68	715	Preventative Maintenance	-	9	19	82
60170	Yankee Line	Emily Park Rd.	Mitchell Dr. (Emily)	224	2527	Preventative Maintenance	-	9	16	87
60175	Yankee Line	Mitchell Dr. (Emily)	Ryan Rd.	217	2527	Preventative Maintenance	-	9	16	87
60180	Yankee Line	Ryan Rd.	Liberty Lane	1475	2527	Preventative Maintenance	-	9	16	87
60095	Emily Park Rd.	Grassy Rd.	Andrew Court (Emily)	817	5971	Preventative Maintenance	-	9	17	90
40305	Elm Tree Rd.	Thunder Bridge Rd.	Peniel Rd.	2190	2427	RMP1 - Mill & Pave, 1 Lift	\$706	7	14	87
90745	Rama/Dalton Boundary Rd.	Kett Rd.	Gardner Dr. (Dalton)	2013	113	G - Gravel (50mm)	\$40	8	16	74
30295	Verulam Rd. S. (Lindsay)	Hillside Dr. (Lindsay)	0.75 Km North of Lindsay/Ops Boundary	115	6316	Preventative Maintenance	-	8	17	90
70000	Hartley Rd.	0.1 Km North of Robinson Ave.	Portage Rd.	807	250	G - Gravel (50mm)	\$16	6	13	78
50270	Pigeon Lake Rd.	Ranch Rd. (Verulam)	Short Dr. (Verulam)	331	3480	Preventative Maintenance	-	9	17	88
30280	Verulam Rd. S. (Lindsay)	Callaghan's Rd.	Lindsay/Ops Boundary	1727	6316	Preventative Maintenance	-	8	17	90
30285	Verulam Rd. S. (Lindsay)	Lindsay/Ops Boundary	Parkside Dr. (Lindsay)	475	6316	Preventative Maintenance	-	8	17	90

Sect. No.	Road Name	From	To	Length (m)	AADT	Preliminary Improvement Type Recommendation	Cost (x1000)	Surface Condition	Structural Adequacy	Condition Rating
70420	Portage Rd.	Prospect Rd.	Rockview Rd.	2779	3025	RMP1 - Mill & Pave, 1 Lift	\$897	8	13	88
70240	Centennial Park Rd.	North Limit of Centennial Park	MacPherson Cres.	319	717	ST2A - Double Surface Treatment with Granular A	\$33	7	12	83
10125	Little Britain Rd.	East Limit of Little Britain	Davidson Rd.	1786	6268	RMP1 - Mill & Pave, 1 Lift	\$576	8	14	90
10135	Little Britain Rd.	Valentia Rd.	Bush Rd. (Mariposa)	1121	6268	RMP1 - Mill & Pave, 1 Lift	\$362	8	14	90
40275	Cambray Rd.	East Limit of Cambray	Blackbird Rd.	1050	1588	RMP1 - Mill & Pave, 1 Lift	\$339	6	13	86
60075	Emily Park Rd.	Hayes Line	Meadowview Rd.	1468	4878	Preventative Maintenance	-	8	17	90
50185	Pigeon Lake Rd.	Lilac Rd. (Ops)	Heights Rd.	871	5728	Preventative Maintenance	-	9	18	90
11660	Roundtree Rd.	0	0	850	100	ST1 - Single Surface Treatment	\$30	6	13	75
80410	K.L. Rd. 121 (Fenelon/Somerville/Verulam)	Poulsom Rd.	Bury's Green Rd.	1744	2580	RMP1 - Mill & Pave, 1 Lift	\$563	8	13	88
40245	Cambray Rd.	The Glen Rd.	Opmar Rd.	1940	1834	RMP1 - Mill & Pave, 1 Lift	\$626	7	14	87
60185	Yankee Line	Liberty Lane	Kenedon Dr.	160	2527	Preventative Maintenance	-	9	17	88
50285	Pigeon Lake Rd.	Fall's Bay Rd.	Walmac Shore's Rd.	1391	3823	Preventative Maintenance	-	9	18	89
40300	Elm Tree Rd.	Highway #7	Thunder Bridge Rd.	2215	2427	RMP1 - Mill & Pave, 1 Lift	\$715	8	14	88
50265	Pigeon Lake Rd.	0.3 Km North of Old Surrey Lane	Ranch Rd. (Verulam)	89	3480	Preventative Maintenance	-	9	18	89
50065	Thurstonia Rd.	Pavillion Rd.	Hotel Rd.	81	715	Preventative Maintenance	-	10	20	84
50155	Pigeon Lake Rd.	K.L. Rd. 36 (Fenelon/Ops/Verulam)	Weldon Rd. (Ops)	990	3434	Preventative Maintenance	-	9	18	89

Sect. No.	Road Name	From	To	Length (m)	AADT	Preliminary Improvement Type Recommendation	Cost (x1000)	Surface Condition	Structural Adequacy	Condition Rating
60090	Emily Park Rd.	Highway #7	Grassy Rd.	1441	5971	Preventative Maintenance	-	9	17	91
90005	Kirkfield Rd.	Avery Point Rd.	CKL/Simcoe Boundary	1759	1093	Preventative Maintenance	-	9	17	86
80215	Base Line Rd.	Shadow Lake Rd. #26	Shadow Lake Rd. #12	2015	263	ST2A - Double Surface Treatment with Granular A	\$206	6	12	80
50160	Pigeon Lake Rd.	Weldon Rd. (Ops)	Fieldside Rd.	480	3434	Preventative Maintenance	-	9	18	89
50165	Pigeon Lake Rd.	Fieldside Rd.	2.0 Km East of K.L. Rd. 36 (Fenelon/Ops/Verulam)	529	3434	Preventative Maintenance	-	9	18	89
80440	K.L. Rd. 121 (Fenelon/Somerville/Verulam)	Burnt River Rd.	Somerville 7th Concession	2621	2144	RMP1 - Mill & Pave, 1 Lift	\$846	8	13	88
80265	Somerville 6th Concession	Shuttleworth Rd.	Burnt River Rd.	2013	502	ST1 - Single Surface Treatment	\$70	7	13	83
50180	Pigeon Lake Rd.	Settlers Rd.	Lilac Rd. (Ops)	1411	4781	Preventative Maintenance	-	9	18	90
60200	Yankee Line	Kenedon Dr.	Westview Dr. (Emily)	111	2527	RMP1 - Mill & Pave, 1 Lift	\$36	8	14	89
80065	K.L. Rd. 8 (Fenelon/Verulam)	St. Alban's Rd. (Verulam)	Cosh's Rd.	1437	4803	Preventative Maintenance	-	9	18	90
50170	Pigeon Lake Rd.	2.0 Km East of K.L. Rd. 36 (Fenelon/Ops/Verulam)	Post Rd.	835	4781	Preventative Maintenance	-	9	18	90
30345	Verulam Rd. N. (Lindsay)	Needham St.	1.2 Km North of Pigeon Lake Rd.	166	6316	RO1 - Hot Mix Overlay, 1 Lift	\$28	8	15	91
30350	Verulam Rd. N. (Lindsay)	1.2 Km North of Pigeon Lake Rd.	Walsh Rd.	39	6316	RO1 - Hot Mix Overlay, 1 Lift	\$7	8	15	91

Sect. No.	Road Name	From	To	Length (m)	AADT	Preliminary Improvement Type Recommendation	Cost (x1000)	Surface Condition	Structural Adequacy	Condition Rating
10130	Little Britain Rd.	Davidson Rd.	Valentia Rd.	830	6268	RO1 - Hot Mix Overlay, 1 Lift	\$140	8	15	91
10145	Little Britain Rd.	Salem Rd.	Opmar Rd.	1719	6268	RO1 - Hot Mix Overlay, 1 Lift	\$290	8	15	91
10460	Elm Tree Rd.	West End	Valentia Rd.	986	66	G - Gravel (50mm)	\$19	8	15	75
90141	Victoria Rd. (Bexley/Carden/Dalton/Digby/Eldon/Laxton)	Alvar Rd.	Digby/Laxton Boundary Rd.	1355	106	ST1 - Single Surface Treatment	\$47	8	13	77
80185	Base Line Rd.	Highway #35	Rock St.	151	261	Preventative Maintenance	-	10	20	81
70385	Brechin Rd.	Miller Rd. (Carden)	Kirkfield Rd.	1669	559	ST2A - Double Surface Treatment with Granular A	\$171	7	12	84
10150	Little Britain Rd.	Opmar Rd.	Elm Tree Rd.	1379	5831	RO1 - Hot Mix Overlay, 1 Lift	\$233	8	15	91
90325	Monck Rd.	Laxton Township 8th Line	Al's Ave.	2714	1779	RO1 - Hot Mix Overlay, 1 Lift	\$458	7	15	88
70405	Portage Rd.	Bolsover Rd.	K.L. Rd. 46 (Eldon/Mariposa)	543	3730	RMP1 - Mill & Pave, 1 Lift	\$175	8	14	90
10360	Valentia Rd.	Ramsey Rd.	0.6 Km North of Elm Tree Rd.	756	1766	RMP1 - Mill & Pave, 1 Lift	\$244	7	13	88
70200	Glenarm Rd.	Balsam Grove Rd. (Fenelon)	Lee's Rd.	531	3672	Preventative Maintenance	-	8	16	90
50280	Pigeon Lake Rd.	Old Surrey Lane	Fall's Bay Rd.	1598	3823	Preventative Maintenance	-	9	18	90
50190	Pigeon Lake Rd.	Heights Rd.	McGinnis Rd.	359	5728	Preventative Maintenance	-	9	18	91
10300	Elm Tree Rd.	Sand Bar Rd.	Beach Rd. (Ops)	658	1185	PP1 - Pulverize and Pave 1 Lift	\$116	7	12	87
70756	Sandringham Rd.	ELDON STATION RD ELD	0	132	25	G - Gravel (50mm)	\$3	7	16	73

Sect. No.	Road Name	From	To	Length (m)	AADT	Preliminary Improvement Type Recommendation	Cost (x1000)	Surface Condition	Structural Adequacy	Condition Rating
10330	Ramsey Rd.	Simcoe St. (Eldon/Mariposa)	Fingerboard Rd.	3069	5053	RO1 - Hot Mix Overlay, 1 Lift	\$518	8	15	91
10340	Ramsey Rd.	Beacroft Rd.	Port Hoover Rd.	1839	5053	RO1 - Hot Mix Overlay, 1 Lift	\$310	8	15	91
10345	Ramsey Rd.	Port Hoover Rd.	Eldon Rd. (Mariposa)	1214	5053	RO1 - Hot Mix Overlay, 1 Lift	\$205	8	15	91
80240	Somerville 7th Concession	0.4 Km East of Highway #35	Northline Rd.	2128	813	ST1 - Single Surface Treatment	\$74	8	13	86
80020	K.L. Rd. 8 (Fenelon/Verulam)	Patterson Rd.	Bulmer's Rd.	1536	3373	Preventative Maintenance	-	9	18	90
80040	K.L. Rd. 8 (Fenelon/Verulam)	K.L. Rd. 30 (Verulam)	Providence Rd.	1255	4803	Preventative Maintenance	-	8	19	91
80180	Bury's Green Rd.	Schell Line	K.L. Rd. 49 (Somerville/Verulam)	1836	303	ST1 - Single Surface Treatment	\$64	7	13	83
90150	Victoria Rd. (Bexley/Carden/Dalton/Digby/Eldon/Laxton)	Carden/Dalton Boundary	Monck Rd.	1838	106	Preventative Maintenance	-	9	18	79
80270	Burnt River Rd.	K.L. Rd. 121 (Fenelon/Somerville/Verulam)	Somerville 6th Concession	644	689	PP1 - Pulverize and Pave 1 Lift	\$114	7	12	86
40310	Elm Tree Rd.	Peniel Rd.	King's Lane (Fenelon)	1540	2615	RO1 - Hot Mix Overlay, 1 Lift	\$260	8	15	90
30365	Verulam Rd. N. (Lindsay)	Walsh Rd.	1.7 Km North of Pigeon Lake Rd.	135	6316	RO1 - Hot Mix Overlay, 1 Lift	\$23	8	15	92
30370	Verulam Rd. N. (Lindsay)	1.7 Km North of Pigeon Lake Rd.	Lindsay/Ops Boundary	400	6316	Preventative Maintenance	-	7	16	92
50430	K.L. Rd. 36 (Fenelon/Ops/Verulam)	Snug Harbour Rd.	Post Rd.	1151	6196	Preventative Maintenance	-	8	16	92

Sect. No.	Road Name	From	To	Length (m)	AADT	Preliminary Improvement Type Recommendation	Cost (x1000)	Surface Condition	Structural Adequacy	Condition Rating
30375	K.L. Rd. 36 (Fenelon/Ops/Verulam)	Lindsay/Ops Boundary	Wilson Rd. (Ops)	722	5901	Preventative Maintenance	-	7	16	92
30135	Thunder Bridge Rd.	Thunder Bridge Rd.	Highway #35	1125	3786	Preventative Maintenance	-	9	18	91
20165	Mount Horeb Rd.	0.5 Km West of Highway #7	Highway #7	440	1044	RO1 - Hot Mix Overlay, 1 Lift	\$74	8	15	88
80415	K.L. Rd. 121 (Fenelon/Somerville/Verulam)	Bury's Green Rd.	Somerville 3rd Concession	2978	2144	RMP1 - Mill & Pave, 1 Lift	\$961	8	14	90
80420	K.L. Rd. 121 (Fenelon/Somerville/Verulam)	Somerville 3rd Concession	Wrex Rd.	2776	2144	RMP1 - Mill & Pave, 1 Lift	\$896	8	14	90
80425	K.L. Rd. 121 (Fenelon/Somerville/Verulam)	Wrex Rd.	Wrex Rd.	651	2144	RMP1 - Mill & Pave, 1 Lift	\$210	8	14	90
80330	Monck Rd.	Woodcock Line	Crego Lake Rd.	5611	1437	RMP1 - Mill & Pave, 1 Lift	\$1,810	8	14	89
80335	Monck Rd.	Crego Lake Rd.	West Limit of Kinmount	2949	1437	Preventative Maintenance	-	9	14	89
90125	Victoria Rd. (Bexley/Carden/Dalton/Digby/Eldon/Laxton)	North Mountain Rd.	Bexley/Laxton Township Line	1855	154	ST2A - Double Surface Treatment with Granular A	\$190	6	12	82
30120	Thunder Bridge Rd.	Jennings Creek	Springdale Dr.	359	3492	Preventative Maintenance	-	9	18	91
90155	K.L. Rd. 41 (Bexley/Laxton)	Portage Rd.	South Limit of Corson's	300	359	ST1 - Single Surface Treatment	\$11	7	14	85

Sect. No.	Road Name	From	To	Length (m)	AADT	Preliminary Improvement Type Recommendation	Cost (x1000)	Surface Condition	Structural Adequacy	Condition Rating
80045	K.L. Rd. 8 (Fenelon/Verulam)	Providence Rd.	Verulam Dr. (Verulam)	607	4803	Preventative Maintenance	-	10	18	92
80200	Base Line Rd.	Vivi St.	1.45 Km North of Vivi St.	1450	261	ST2A - Double Surface Treatment with Granular A	\$148	7	12	84
30125	Thunder Bridge Rd.	Springdale Dr.	Angeline St. N.	241	3492	Preventative Maintenance	-	9	18	92
90320	Monck Rd.	Deer Lake Rd.	Laxton Township 8th Line	681	1779	Preventative Maintenance	-	8	16	90
80070	K.L. Rd. 8 (Fenelon/Verulam)	Cosh's Rd.	West St. (Bobcaygeon)	1422	4818	Preventative Maintenance	-	10	19	92
80000	K.L. Rd. 8 (Fenelon/Verulam)	K.L. Rd. 121 (Fenelon/Somerville/Verulam)	Sturgeon Point Rd.	404	3373	Preventative Maintenance	-	9	18	92
50120	Pleasant Point Rd. (Fenelon)	K.L. Rd. 36 (Fenelon/Ops/Verulam)	Snug Harbour Rd.	1408	1138	RMP1 - Mill & Pave, 1 Lift	\$454	8	14	89
80400	K.L. Rd. 121 (Fenelon/Somerville/Verulam)	Cedar Tree Rd. (Verulam)	Hughes Rd. (Verulam)	3173	2580	RO1 - Hot Mix Overlay, 1 Lift	\$535	8	15	91
80405	K.L. Rd. 121 (Fenelon/Somerville/Verulam)	Hughes Rd. (Verulam)	Poulsom Rd.	322	2580	RO1 - Hot Mix Overlay, 1 Lift	\$54	8	15	91
90385	Portage Rd.	North Bay Dr.	0.2 Km West of French Settlement Rd.	749	3173	Preventative Maintenance	-	10	19	92
90140	Victoria Rd. (Bexley/Carden/Dalton/Digby/Eldon/Laxton)	4.65 Km North of Bexley/Laxton Township Line	Alvar Rd.	131	154	ST1 - Single Surface Treatment	\$5	8	17	83

Sect. No.	Road Name	From	To	Length (m)	AADT	Preliminary Improvement Type Recommendation	Cost (x1000)	Surface Condition	Structural Adequacy	Condition Rating
90190	K.L. Rd. 41 (Bexley/Laxton)	Bexley/Laxton Township Line	Honeysuckle Rd.	2431	203	ST1 - Single Surface Treatment	\$85	7	13	84
90195	K.L. Rd. 41 (Bexley/Laxton)	Honeysuckle Rd.	Rush Lake Rd.	2421	203	ST1 - Single Surface Treatment	\$85	7	13	84
90200	K.L. Rd. 41 (Bexley/Laxton)	Rush Lake Rd.	Monck Rd.	244	203	ST1 - Single Surface Treatment	\$9	7	14	84
90050	Rama/Dalton Boundary Rd.	Concession Rd. D & E Ramara	Sadowa Rd.	778	371	ST1 - Single Surface Treatment	\$27	7	14	86
80220	Base Line Rd.	Shadow Lake Rd. #12	Sticky Lane	2701	261	ST1 - Single Surface Treatment	\$95	7	14	85
30335	Verulam Rd. N. (Lindsay)	0.7 Km North of Pigeon Lake Rd.	Mount Hope St.	161	6316	Preventative Maintenance	-	8	16	93
30355	Verulam Rd. N. (Lindsay)	Walsh Rd.	Fleetwood Rd. (Lindsay)	240	6316	Preventative Maintenance	-	8	16	93
30360	Verulam Rd. N. (Lindsay)	Fleetwood Rd. (Lindsay)	Walsh Rd.	86	6316	Preventative Maintenance	-	8	16	93
10350	Ramsey Rd.	Eldon Rd. (Mariposa)	Ogemah Rd.	1217	3640	Preventative Maintenance	-	8	16	92
50440	K.L. Rd. 36 (Fenelon/Ops/Verulam)	Pasture Rd.	Settlers Rd.	1226	6196	Preventative Maintenance	-	8	16	93
50445	K.L. Rd. 36 (Fenelon/Ops/Verulam)	Settlers Rd.	Pleasant Point Rd. (Fenelon)	1688	6196	Preventative Maintenance	-	8	16	93
50450	K.L. Rd. 36 (Fenelon/Ops/Verulam)	Pleasant Point Rd. (Fenelon)	Kennedy Bay Rd.	1391	6196	Preventative Maintenance	-	8	16	93
50455	K.L. Rd. 36 (Fenelon/Ops/Verulam)	Kennedy Bay Rd.	Heights Rd.	1052	6196	Preventative Maintenance	-	8	16	93

Sect. No.	Road Name	From	To	Length (m)	AADT	Preliminary Improvement Type Recommendation	Cost (x1000)	Surface Condition	Structural Adequacy	Condition Rating
70195	Glenarm Rd.	Killarney Bay Rd.	Balsam Grove Rd. (Fenelon)	1354	3539	Preventative Maintenance	-	8	16	92
70120	Glenarm Rd.	Simcoe St. (Eldon/Mariposa)	Farms Rd.	1329	4794	Preventative Maintenance	-	10	19	93
80085	Sturgeon Point Rd.	Gray Rd. (Fenelon/Sturgeon Point/Verulam)	Rutherford Rd.	633	656	RMP1 - Mill & Pave, 1 Lift	\$204	7	14	88
80435	K.L. Rd. 121 (Fenelon/Somerville/Verulam)	Ledge Hill Rd.	Burnt River Rd.	514	2144	RO1 - Hot Mix Overlay, 1 Lift	\$87	8	15	91
50290	Pigeon Lake Rd.	Walmac Shore's Rd.	K.L. Rd. 36 (Fenelon/Ops/Verulam)	86	3823	Preventative Maintenance	-	9	19	92
90055	Sadowa Rd.	Rama/Dalton Boundary Rd.	Dwinnell Lane	924	119	ST2A - Double Surface Treatment with Granular A	\$95	7	12	83
80135	Bury's Green Rd.	Rosco Lane	Bulmer's Rd.	1268	303	ST1 - Single Surface Treatment	\$44	7	14	86
30130	Thunder Bridge Rd.	Angeline St. N.	Thunder Bridge Rd.	355	3492	Preventative Maintenance	-	9	19	92
80015	K.L. Rd. 8 (Fenelon/Verulam)	Hickory Beach Rd.	Patterson Rd.	1207	3629	Preventative Maintenance	-	9	19	92
80035	K.L. Rd. 8 (Fenelon/Verulam)	Martin's Rd.	K.L. Rd. 30 (Verulam)	602	3373	Preventative Maintenance	-	10	19	92
80235	Somerville 7th Concession	Highway #35	0.4 Km East of Highway #35	401	813	RMP1 - Mill & Pave, 1 Lift	\$129	8	14	89
50135	Pleasant Point Rd. (Fenelon)	Maple Grove Rd. (Fenelon)	Indian Trail (Fenelon)	320	1138	Preventative Maintenance	-	9	16	90
90045	Rama/Dalton Boundary Rd.	McLeish Dr.	Concession Rd. D & E Ramara	176	371	ST1 - Single Surface Treatment	\$6	8	16	87

Sect. No.	Road Name	From	To	Length (m)	AADT	Preliminary Improvement Type Recommendation	Cost (x1000)	Surface Condition	Structural Adequacy	Condition Rating
80055	K.L. Rd. 8 (Fenelon/Verulam)	Stanley Dr. (Verulam)	Fairbairn Rd.	189	4803	Preventative Maintenance	-	10	19	93
40330	Killarney Bay Rd.	Highway #35	McLaren's Creek Rd.	56	2792	Preventative Maintenance	-	8	17	92
80005	K.L. Rd. 8 (Fenelon/Verulam)	Sturgeon Point Rd.	Mitchell's Rd. (Verulam)	1094	3373	Preventative Maintenance	-	10	19	92
80010	K.L. Rd. 8 (Fenelon/Verulam)	Mitchell's Rd. (Verulam)	Hickory Beach Rd.	427	3373	Preventative Maintenance	-	10	19	92
80025	K.L. Rd. 8 (Fenelon/Verulam)	Bulmer's Rd.	Cable Rd.	1125	3373	Preventative Maintenance	-	10	19	92
80030	K.L. Rd. 8 (Fenelon/Verulam)	Cable Rd.	Martin's Rd.	1276	3373	Preventative Maintenance	-	10	19	92
80250	Somerville 6th Concession	Northline Rd.	Lakeside Dr. (Somerville)	1852	502	ST1 - Single Surface Treatment	\$65	8	15	88
80050	K.L. Rd. 8 (Fenelon/Verulam)	Verulam Dr. (Verulam)	Stanley Dr. (Verulam)	623	4803	Preventative Maintenance	-	10	19	93
40315	Elm Tree Rd.	King's Lane (Fenelon)	Curb & Gutter at South Limit of Cambray	902	2615	Preventative Maintenance	-	8	16	92
80275	Burnt River Rd.	Somerville 6th Concession	River Bend Dr. (Somerville)	446	689	RMP1 - Mill & Pave, 1 Lift	\$144	8	14	89
80280	Burnt River Rd.	River Bend Dr. (Somerville)	South Limit of Burnt River	445	682	RMP1 - Mill & Pave, 1 Lift	\$144	8	14	89
50515	K.L. Rd. 36 (Fenelon/Ops/Verulam)	1.6 Km North of Clover Dr. (Verulam)	Beatty's Rd.	930	4264	Preventative Maintenance	-	8	17	93

Sect. No.	Road Name	From	To	Length (m)	AADT	Preliminary Improvement Type Recommendation	Cost (x1000)	Surface Condition	Structural Adequacy	Condition Rating
50520	K.L. Rd. 36 (Fenelon/Ops/Verulam)	Beatty's Rd.	Kenstone Beach Rd.	1389	4264	Preventative Maintenance	-	8	17	93
50525	K.L. Rd. 36 (Fenelon/Ops/Verulam)	Kenstone Beach Rd.	Odessa Rd.	395	4264	Preventative Maintenance	-	8	17	93
50530	K.L. Rd. 36 (Fenelon/Ops/Verulam)	Odessa Rd.	Odessa Rd.	251	4264	Preventative Maintenance	-	8	17	93
50535	K.L. Rd. 36 (Fenelon/Ops/Verulam)	Odessa Rd.	Ranch Rd. (Verulam)	702	4264	Preventative Maintenance	-	8	17	93
50540	K.L. Rd. 36 (Fenelon/Ops/Verulam)	Ranch Rd. (Verulam)	Pigeon Lake Rd.	1101	4264	Preventative Maintenance	-	8	17	93
80120	K.L. Rd. 30 (Verulam)	Dunbar Dr.	Kelly's Bay Rd.	1626	449	ST1 - Single Surface Treatment	\$57	8	15	88
90220	Monck Rd.	Young St.	3.6 Km East of Kirkfield Rd.	983	1461	Preventative Maintenance	-	8	16	91
90225	Monck Rd.	3.6 Km East of Kirkfield Rd.	Hills Rd. (Dalton)	238	1461	Preventative Maintenance	-	8	16	91
90230	Monck Rd.	Hills Rd. (Dalton)	Watt Lane	1222	1461	Preventative Maintenance	-	8	16	91
90235	Monck Rd.	Watt Lane	Lake Dalrymple Rd.	816	1461	Preventative Maintenance	-	8	16	91
90240	Monck Rd.	Lake Dalrymple Rd.	1.9 Km East of Lake Dalrymple Rd.	1901	1461	Preventative Maintenance	-	8	16	91
90250	Monck Rd.	MacKenzie Rd. (Dalton)	Turner Rd. (Dalton)	1663	1461	Preventative Maintenance	-	8	16	91
90255	Monck Rd.	Turner Rd. (Dalton)	Turner Rd. (Dalton)	1084	1461	Preventative Maintenance	-	8	16	91
90025	Kirkfield Rd.	Wrights Rd.	Monck Rd.	1020	945	Preventative Maintenance	-	9	16	90

Sect. No.	Road Name	From	To	Length (m)	AADT	Preliminary Improvement Type Recommendation	Cost (x1000)	Surface Condition	Structural Adequacy	Condition Rating
80160	Bury's Green Rd.	Hylar Line	Fairbairn Rd.	89	303	ST1 - Single Surface Treatment	\$3	8	15	87
80325	Monck Rd.	Base Line Rd.	Woodcock Line	242	1437	Preventative Maintenance	-	9	16	91
20660	Fleetwood Rd.	0	JANETVILLE RD MAN	2400	200	G - Gravel (50mm)	\$47	7	16	86
80060	K.L. Rd. 8 (Fenelon/Verulam)	Fairbairn Rd.	St. Alban's Rd. (Verulam)	1374	4803	Preventative Maintenance	-	10	19	93
80300	Somerville 7th Concession	Burnt River Rd.	K.L. Rd. 121 (Fenelon/Somerville/Verulam)	1447	250	PP1 - Pulverize and Pave 1 Lift	\$255	7	12	87
90165	K.L. Rd. 41 (Bexley/Laxton)	North Limit of Corson's	South Limit of Bexley	1900	359	ST1 - Single Surface Treatment	\$67	7	16	88
30275	Verulam Rd. S. (Lindsay)	Highway #7	Callaghan's Rd.	223	6316	Preventative Maintenance	-	8	17	94
30340	Verulam Rd. N. (Lindsay)	Mount Hope St.	Needham St.	173	6316	Preventative Maintenance	-	9	16	94
70125	Glenarm Rd.	Farms Rd.	Curb and Gutter at Argyle	1220	4794	Preventative Maintenance	-	10	19	94
50420	K.L. Rd. 36 (Fenelon/Ops/Verulam)	Wilson Rd. (Ops)	Cheese Factory Rd.	1307	6196	Preventative Maintenance	-	8	17	94
50425	K.L. Rd. 36 (Fenelon/Ops/Verulam)	Cheese Factory Rd.	Snug Harbour Rd.	2291	6196	Preventative Maintenance	-	8	17	94
50435	K.L. Rd. 36 (Fenelon/Ops/Verulam)	Post Rd.	Pasture Rd.	229	6196	Preventative Maintenance	-	8	17	94
90070	Sadowa Rd.	Kett Rd.	Eldridge Lane	1156	119	Preventative Maintenance	-	9	15	85
70781	Eldon Landfill Site Rd.	ROCKVIEW RD ELD	0	541	150	G - Gravel (50mm)	\$11	8	14	86

Sect. No.	Road Name	From	To	Length (m)	AADT	Preliminary Improvement Type Recommendation	Cost (x1000)	Surface Condition	Structural Adequacy	Condition Rating
70140	Glenarm Rd.	Windmere Rd.	Prospect Rd.	1373	3551	<i>Preventative Maintenance</i>	-	10	19	93
70145	Glenarm Rd.	Prospect Rd.	Sandringham Rd.	1340	3551	<i>Preventative Maintenance</i>	-	10	19	93
80110	K.L. Rd. 30 (Verulam)	Patterson Rd.	Crane Bay Rd.	1626	449	<i>ST1 - Single Surface Treatment</i>	\$57	8	15	89
80165	Bury's Green Rd.	Fairbairn Rd.	Hopkins Line (Somerville)	1751	303	<i>ST1 - Single Surface Treatment</i>	\$61	8	14	88
80095	Sturgeon Point Rd.	Golf Links Rd.	Irene Ave.	184	656	<i>Preventative Maintenance</i>	-	8	16	90
90365	Portage Rd.	South Mountain Rd.	K.L. Rd. 41 (Bexley/Laxton)	2879	3173	<i>Preventative Maintenance</i>	-	9	19	93
90215	Monck Rd.	Rumohr Dr.	Young St.	185	1461	<i>Preventative Maintenance</i>	-	9	16	92
10175	Eldon Rd. (Mariposa)	Ramsey Rd.	Zion Rd.	1378	2827	<i>Preventative Maintenance</i>	-	9	18	93
80075	Sturgeon Point Rd.	K.L. Rd. 8 (Fenelon/Verulam)	K.L. Rd. 30 (Verulam)	4547	1456	<i>Preventative Maintenance</i>	-	8	16	92
90040	Rama/Dalton Boundary Rd.	Spruce Lane	McLeish Dr.	805	371	<i>ST1 - Single Surface Treatment</i>	\$28	8	16	89
80260	Somerville 6th Concession	2.3 Km East of Northline Rd.	Shuttleworth Rd.	1417	502	<i>ST1 - Single Surface Treatment</i>	\$50	8	16	90
70110	Kirkfield Rd.	1.0 Km West of Centennial Park Rd.	Brechin Rd.	4353	1279	<i>Preventative Maintenance</i>	-	8	17	92
80175	Bury's Green Rd.	Devitt's Rd.	Schell Line	864	303	<i>ST1 - Single Surface Treatment</i>	\$30	8	15	89
40215	Woodville Rd.	Kirkfield Rd.	Sandhills Rd.	1331	1160	<i>Preventative Maintenance</i>	-	8	16	92
80125	K.L. Rd. 30 (Verulam)	Kelly's Bay Rd.	K.L. Rd. 8 (Fenelon/Verulam)	146	449	<i>ST1 - Single Surface Treatment</i>	\$5	8	17	90

Sect. No.	Road Name	From	To	Length (m)	AADT	Preliminary Improvement Type Recommendation	Cost (x1000)	Surface Condition	Structural Adequacy	Condition Rating
50125	Pleasant Point Rd. (Fenelon)	Snug Harbour Rd.	1.8 Km North of K.L. Rd. 36 (Fenelon/Ops/Verulam)	392	1138	Preventative Maintenance	-	9	16	92
90065	Sadowa Rd.	Oxby Lane	Kett Rd.	1990	119	ST1 - Single Surface Treatment	\$70	6	15	87
40240	Cambray Rd.	Birch Rd. (Mariposa)	The Glen Rd.	1382	1046	Preventative Maintenance	-	8	17	92
80080	Sturgeon Point Rd.	K.L. Rd. 30 (Verulam)	Gray Rd. (Fenelon/Sturgeon Point/Verulam)	1300	619	RO1 - Hot Mix Overlay, 1 Lift	\$219	8	15	91
50460	K.L. Rd. 36 (Fenelon/Ops/Verulam)	Heights Rd.	Gil-Mar Rd.	1114	6196	Preventative Maintenance	-	9	17	95
50465	K.L. Rd. 36 (Fenelon/Ops/Verulam)	Gil-Mar Rd.	Dunsford Rd. (Verulam)	502	6196	Preventative Maintenance	-	9	17	95
10085	Little Britain Rd.	Beacroft Rd.	0.2 Km South of White Rock Rd.	1036	2929	Preventative Maintenance	-	8	17	94
90285	Monck Rd.	Suter Dr.	Laxton Township 4th Line	1249	1484	Preventative Maintenance	-	9	16	93
50235	Pigeon Lake Rd.	Perdue Rd.	Shoreview Rd. (Emily)	725	3158	Preventative Maintenance	-	9	20	94
80320	Monck Rd.	Buller Rd.	Base Line Rd.	3153	1437	Preventative Maintenance	-	8	16	93
10776	Wall St.	Gilson St.	North End	115	50	Preventative Maintenance	-	10	20	86
40000	Simcoe St. (Eldon/Mariposa)	Concession 14, Brock	Woodville Rd.	988	2977	Preventative Maintenance	-	9	20	94
40465	K.L. Rd. 46 (Eldon/Mariposa)	Highway #7	Skyline Rd.	1368	5261	Preventative Maintenance	-	9	17	95

Sect. No.	Road Name	From	To	Length (m)	AADT	Preliminary Improvement Type Recommendation	Cost (x1000)	Surface Condition	Structural Adequacy	Condition Rating
40470	K.L. Rd. 46 (Eldon/Mariposa)	Skyline Rd.	Quaker Rd.	1342	5261	Preventative Maintenance	-	9	17	95
80115	K.L. Rd. 30 (Verulam)	Crane Bay Rd.	Dunbar Dr.	161	449	ST1 - Single Surface Treatment	\$6	8	18	91
70115	Kirkfield Rd.	Brechin Rd.	Lake Dalrymple Rd.	1692	1279	Preventative Maintenance	-	8	17	93
10080	Little Britain Rd.	Fingerboard Rd.	Beacroft Rd.	3059	2356	Preventative Maintenance	-	8	17	94
70260	Centennial Park Rd.	Rohallion Rd.	Kirkfield Rd.	1325	263	ST1 - Single Surface Treatment	\$46	6	16	90
70075	Kirkfield Rd.	Rocky Ridge Rd.	Talbot River Rd.	184	1208	Preventative Maintenance	-	9	17	93
70080	Kirkfield Rd.	Talbot River Rd.	McGuire Beach Rd.	255	1208	Preventative Maintenance	-	8	16	93
40485	K.L. Rd. 46 (Eldon/Mariposa)	Black School Rd.	The Glen Rd.	1348	1196	Preventative Maintenance	-	8	16	93
90370	Portage Rd.	K.L. Rd. 41 (Bexley/Laxton)	Maritime Rd.	2279	3173	Preventative Maintenance	-	10	20	95
90375	Portage Rd.	Maritime Rd.	Ferguson Rd. (Bexley)	1521	3173	Preventative Maintenance	-	10	20	95
90380	Portage Rd.	Ferguson Rd. (Bexley)	North Bay Dr.	207	3173	Preventative Maintenance	-	10	20	95
60035	Sturgeon Rd. (Emily/Verulam)	Beaver Rd. (Emily)	Fox Rd. (Emily)	1394	2184	Preventative Maintenance	-	9	16	94
60040	Sturgeon Rd. (Emily/Verulam)	Fox Rd. (Emily)	Peace Rd.	1483	2184	Preventative Maintenance	-	9	16	94
60045	Sturgeon Rd. (Emily/Verulam)	Peace Rd.	Shamrock Rd.	1428	2184	Preventative Maintenance	-	9	16	94

Sect. No.	Road Name	From	To	Length (m)	AADT	Preliminary Improvement Type Recommendation	Cost (x1000)	Surface Condition	Structural Adequacy	Condition Rating
60050	Sturgeon Rd. (Emily/Verulam)	Shamrock Rd.	Tracey's Hill Rd.	1479	2184	Preventative Maintenance	-	9	16	94
40220	Woodville Rd.	Sandhills Rd.	Hartley Rd.	647	1160	Preventative Maintenance	-	9	16	93
80090	Sturgeon Point Rd.	Rutherford Rd.	Golf Links Rd.	1540	656	Preventative Maintenance	-	8	16	92
90135	Victoria Rd. (Bexley/Carde n/Dalton/Digby /Eldon/Laxton)	Curls Rd.	4.65 Km North of Bexley/Laxton Township Line	2920	154	ST1 - Single Surface Treatment	\$102	6	17	89
50130	Pleasant Point Rd. (Fenelon)	1.8 Km North of K.L. Rd. 36 (Fenelon/Ops/Verulam)	Maple Grove Rd. (Fenelon)	373	1138	Preventative Maintenance	-	9	16	93
90000	Kirkfield Rd.	Osprey Rd.	Avery Point Rd.	1084	1093	Preventative Maintenance	-	8	17	93
20160	Mount Horeb Rd.	Heights Rd.	0.5 Km West of Highway #7	952	1044	Preventative Maintenance	-	8	16	93
40250	Cambray Rd.	Opmar Rd.	Curb & Gutter at West Limit of Cambray	664	1830	Preventative Maintenance	-	9	18	94
90310	Monck Rd.	1.7 Km East of K.L. Rd. 41 (Bexley/Laxton)	Laxton Township 6th Line	937	1779	Preventative Maintenance	-	8	18	94
90315	Monck Rd.	Laxton Township 6th Line	Deer Lake Rd.	2319	1779	Preventative Maintenance	-	8	17	94
80145	Bury's Green Rd.	Martin's Rd.	Ledge Hill Rd.	988	303	ST1 - Single Surface Treatment	\$35	8	16	91
80150	Bury's Green Rd.	Ledge Hill Rd.	Walker's Rd.	281	303	ST1 - Single Surface Treatment	\$10	8	16	91
80155	Bury's Green Rd.	Walker's Rd.	812m E. of Walker's Rd.	811	303	ST1 - Single Surface Treatment	\$28	8	16	91

Sect. No.	Road Name	From	To	Length (m)	AADT	Preliminary Improvement Type Recommendation	Cost (x1000)	Surface Condition	Structural Adequacy	Condition Rating
80156	Bury's Green Rd.	812m E. of Walker's Rd.	Hylar Line	813	303	ST1 - Single Surface Treatment	\$28	8	16	91
40405	Cameron Rd. (Fenelon)	Glenarm Rd.	Powles Rd. (Fenelon)	3546	299	ST1 - Single Surface Treatment	\$124	8	16	91
40410	Cameron Rd. (Fenelon)	Powles Rd. (Fenelon)	Chamber's Rd.	3057	299	ST1 - Single Surface Treatment	\$107	8	16	91
80255	Somerville 6th Concession	Lakeside Dr. (Somerville)	2.3 Km East of Northline Rd.	449	502	Preventative Maintenance	-	9	16	92
42048	Simcoe St. (Eldon/Mariposa)	Quaker Rd.	Peniel Rd.	1381	3221	Preventative Maintenance	-	8	18	95
42049	Simcoe St. (Eldon/Mariposa)	Peniel Rd.	Black School Rd.	1399	3221	Preventative Maintenance	-	8	18	95
42050	Simcoe St. (Eldon/Mariposa)	Black School Rd.	The Glen Rd.	1328	3221	Preventative Maintenance	-	8	18	95
90280	Monck Rd.	Digby/Laxton Boundary Rd.	Suter Dr.	1042	1484	Preventative Maintenance	-	9	17	94
90360	Portage Rd.	Blanchard's Rd.	South Mountain Rd.	856	3173	Preventative Maintenance	-	10	20	95
50225	Pigeon Lake Rd.	Settlement Rd.	Perdue Rd.	1230	3158	Preventative Maintenance	-	10	20	95
50230	Pigeon Lake Rd.	Perdue Rd.	Perdue Rd.	625	3158	Preventative Maintenance	-	10	20	95
50240	Pigeon Lake Rd.	Shoreview Rd. (Emily)	King's Wharf Rd. (Emily)	1442	3158	Preventative Maintenance	-	10	20	95
50245	Pigeon Lake Rd.	King's Wharf Rd. (Emily)	Colony Rd.	1428	3158	Preventative Maintenance	-	10	20	95
90035	Rama/Dalton Boundary Rd.	0.4 Km North of Monck Rd.	Spruce Lane	822	371	ST1 - Single Surface Treatment	\$29	8	19	92
40530	Ranchers Road	Start of Curb and Gutter	K.L. Rd. 121 (Fenelon/Somerville/Verulam)	352	6443	Preventative Maintenance	-	9	18	96

Sect. No.	Road Name	From	To	Length (m)	AADT	Preliminary Improvement Type Recommendation	Cost (x1000)	Surface Condition	Structural Adequacy	Condition Rating
10140	Little Britain Rd.	Bush Rd. (Mariposa)	Salem Rd.	238	6268	Preventative Maintenance	-	9	18	96
40475	K.L. Rd. 46 (Eldon/Mariposa)	Quaker Rd.	Peniel Rd.	1379	1196	Preventative Maintenance	-	9	17	94
40480	K.L. Rd. 46 (Eldon/Mariposa)	Peniel Rd.	Black School Rd.	1394	1196	Preventative Maintenance	-	9	17	94
40490	K.L. Rd. 46 (Eldon/Mariposa)	The Glen Rd.	Linden Valley Rd.	1331	1196	Preventative Maintenance	-	8	17	94
40495	K.L. Rd. 46 (Eldon/Mariposa)	Linden Valley Rd.	South Limit of Woodville	337	1196	Preventative Maintenance	-	8	17	94
50470	K.L. Rd. 36 (Fenelon/Ops/Verulam)	Dunsford Rd. (Verulam)	Sturgeon Rd. (Emily/Verulam)	1080	6196	Preventative Maintenance	-	9	18	96
50475	K.L. Rd. 36 (Fenelon/Ops/Verulam)	Sturgeon Rd. (Emily/Verulam)	K.L. Rd. 24 (Verulam)	731	6196	Preventative Maintenance	-	9	18	96
90350	Portage Rd.	Fenel Rd.	Balsam Lake Dr. (Bexley)	339	3173	Preventative Maintenance	-	10	20	95
90355	Portage Rd.	Balsam Lake Dr. (Bexley)	Blanchard's Rd.	2275	3173	Preventative Maintenance	-	10	20	95
10155	Little Britain Rd.	Elm Tree Rd.	Monarch Rd.	1376	5831	Preventative Maintenance	-	9	18	96
10160	Little Britain Rd.	Monarch Rd.	Bridle Rd.	1382	5831	Preventative Maintenance	-	9	18	96
10075	Little Britain Rd.	Simcoe St. (Eldon/Mariposa)	Fingerboard Rd.	3056	2356	Preventative Maintenance	-	9	17	95
10165	Little Britain Rd.	Bridle Rd.	Ridgewood Rd. (Ops)	1374	5743	Preventative Maintenance	-	9	18	96
10170	Little Britain Rd.	Ridgewood Rd. (Ops)	Highway #7	109	5743	Preventative Maintenance	-	9	18	96

Sect. No.	Road Name	From	To	Length (m)	AADT	Preliminary Improvement Type Recommendation	Cost (x1000)	Surface Condition	Structural Adequacy	Condition Rating
70380	Brechin Rd.	Campbell Beach Rd. (Carden)	Miller Rd. (Carden)	1213	559	<i>Preventative Maintenance</i>	-	9	19	93
80140	Bury's Green Rd.	Bulmer's Rd.	Martin's Rd.	1360	303	<i>ST1 - Single Surface Treatment</i>	\$48	8	16	92
80170	Bury's Green Rd.	Hopkins Line (Somerville)	Devitt's Rd.	1014	303	<i>ST1 - Single Surface Treatment</i>	\$35	8	16	92
20150	Mount Horeb Rd.	Lilac Rd. (Ops)	Hogsback Rd.	942	1044	<i>Preventative Maintenance</i>	-	8	17	94
20155	Mount Horeb Rd.	Hogsback Rd.	Heights Rd.	1216	1044	<i>Preventative Maintenance</i>	-	8	17	94
60030	Sturgeon Rd. (Emily/Verulam)	North Limit of Omemee	Beaver Rd. (Emily)	728	2184	<i>Preventative Maintenance</i>	-	9	17	95
90010	Kirkfield Rd.	CKL/Simcoe Boundary	School House Rd. (Carden)	1777	945	<i>Preventative Maintenance</i>	-	9	17	94
90015	Kirkfield Rd.	School House Rd. (Carden)	Day Dr.	1224	945	<i>Preventative Maintenance</i>	-	9	17	94
90020	Kirkfield Rd.	Day Dr.	Wrights Rd.	1826	945	<i>Preventative Maintenance</i>	-	9	17	94
50480	K.L. Rd. 36 (Fenelon/Ops/Verulam)	K.L. Rd. 24 (Verulam)	Cedar Glen Rd. (Verulam)	874	4264	<i>Preventative Maintenance</i>	-	9	18	96
50485	K.L. Rd. 36 (Fenelon/Ops/Verulam)	Cedar Glen Rd. (Verulam)	Emily Creek Rd.	1330	4264	<i>Preventative Maintenance</i>	-	9	18	96
50490	K.L. Rd. 36 (Fenelon/Ops/Verulam)	Emily Creek Rd.	Scotch Line Rd.	1287	4264	<i>Preventative Maintenance</i>	-	9	18	96
70175	Glenarm Rd.	Fenel Rd.	Branch St.	133	4149	<i>Preventative Maintenance</i>	-	10	19	96
40415	Cameron Rd. (Fenelon)	Chamber's Rd.	North Limit of Cameron	640	765	<i>ST1 - Single Surface Treatment</i>	\$22	8	17	94

Sect. No.	Road Name	From	To	Length (m)	AADT	Preliminary Improvement Type Recommendation	Cost (x1000)	Surface Condition	Structural Adequacy	Condition Rating
90260	Monck Rd.	Turner Rd. (Dalton)	Victoria Rd. (Bexley/Carden/Dalton/Digby/Eldon/Laxton)	3054	1484	Preventative Maintenance	-	9	18	95
90265	Monck Rd.	Victoria Rd. (Bexley/Carden/Dalton/Digby/Eldon/Laxton)	3.0 Km East of Victoria Rd. (Bexley/Carden/Dalton/Digby/Eldon/Laxton)	3001	1484	Preventative Maintenance	-	9	18	95
90270	Monck Rd.	3.0 Km East of Victoria Rd. (Bexley/Carden/Dalton/Digby/Eldon/Laxton)	Ripley's Way	2374	1484	Preventative Maintenance	-	9	18	95
90275	Monck Rd.	Ripley's Way	Digby/Laxton Boundary Rd.	1536	1484	Preventative Maintenance	-	9	18	95
70205	Glenarm Rd.	Lee's Rd.	Cameron Rd. (Fenelon)	872	3672	Preventative Maintenance	-	9	18	96
90205	Monck Rd.	Kirkfield Rd.	Taylor Rd. (Dalton)	809	1461	Preventative Maintenance	-	9	18	95
90210	Monck Rd.	Taylor Rd. (Dalton)	Rumohr Dr.	1627	1461	Preventative Maintenance	-	9	18	95
90245	Monck Rd.	1.9 Km East of Lake Dalrymple Rd.	MacKenzie Rd. (Dalton)	1784	1461	Preventative Maintenance	-	8	20	95
90105	Victoria Rd. (Bexley/Carden/Dalton/Digby/Eldon/Laxton)	Patrick St.	Doyle Rd.	2173	427	Preventative Maintenance	-	9	19	94
20105	Mount Horeb Rd.	0.85 Km East of Highway #35	Tower Rd. (Ops)	895	898	Preventative Maintenance	-	8	18	95
20145	Mount Horeb Rd.	2.1 Km East of Post Rd.	Lilac Rd. (Ops)	903	898	Preventative Maintenance	-	8	18	95

Sect. No.	Road Name	From	To	Length (m)	AADT	Preliminary Improvement Type Recommendation	Cost (x1000)	Surface Condition	Structural Adequacy	Condition Rating
50325	K.L. Rd. 24 (Verulam)	Lodge Rd.	Rocky Rd.	2024	2132	Preventative Maintenance	-	9	19	96
40100	Woodville Rd.	Simcoe St. (Eldon/Mariposa)	West Limit of Woodville	1227	1901	Preventative Maintenance	-	8	19	96
50315	K.L. Rd. 24 (Verulam)	Red Boat Lane	Birch Point Rd. (Verulam)	466	1847	Preventative Maintenance	-	10	17	96
40180	Woodville Rd.	Windmere Rd.	Dukelow Rd.	748	1793	Preventative Maintenance	-	9	19	96
90300	Monck Rd.	K.L. Rd. 41 (Bexley/Laxton)	Laxton Township 5th Line	1117	1779	Preventative Maintenance	-	9	18	96
90305	Monck Rd.	Laxton Township 5th Line	1.7 Km East of K.L. Rd. 41 (Bexley/Laxton)	583	1779	Preventative Maintenance	-	9	18	96
90330	Monck Rd.	Al's Ave.	West Limit of Norland	24	1779	Preventative Maintenance	-	9	18	96
80130	Bury's Green Rd.	K.L. Rd. 121 (Fenelon/Somerville/Verulam)	Rosco Lane	187	303	ST1 - Single Surface Treatment	\$7	8	16	94
90180	K.L. Rd. 41 (Bexley/Laxton)	North Limit of Bexley	Bexley/Laxton Township Line	864	275	Preventative Maintenance	-	10	19	94
70095	Kirkfield Rd.	McNamee Rd.	Fitzgerald Lane	2556	1521	Preventative Maintenance	-	9	18	96
70100	Kirkfield Rd.	Fitzgerald Lane	Centennial Park Rd.	1422	1521	Preventative Maintenance	-	9	18	96
70375	Brechin Rd.	Mara/Carden Boundary Rd.	Campbell Beach Rd. (Carden)	243	559	Preventative Maintenance	-	9	18	95
70190	Glenarm Rd.	Birch Point Rd (Fenelon)	Killarney Bay Rd.	1342	4531	Preventative Maintenance	-	9	19	97
50495	K.L. Rd. 36 (Fenelon/Ops/Verulam)	Scotch Line Rd.	How's Rd.	806	4264	Preventative Maintenance	-	9	19	97
50500	K.L. Rd. 36 (Fenelon/Ops/Verulam)	How's Rd.	Birch Point Rd. (Verulam)	615	4264	Preventative Maintenance	-	9	19	97

Sect. No.	Road Name	From	To	Length (m)	AADT	Preliminary Improvement Type Recommendation	Cost (x1000)	Surface Condition	Structural Adequacy	Condition Rating
50505	K.L. Rd. 36 (Fenelon/Ops/Verulam)	Birch Point Rd. (Verulam)	Clover Dr. (Verulam)	1288	4264	Preventative Maintenance	-	9	19	97
50510	K.L. Rd. 36 (Fenelon/Ops/Verulam)	Clover Dr. (Verulam)	1.6 Km North of Clover Dr. (Verulam)	1600	4264	Preventative Maintenance	-	9	19	97
70155	Glenarm Rd.	Kirkfield Rd.	Creek View Rd.	1454	4149	Preventative Maintenance	-	9	19	97
70170	Glenarm Rd.	Hartley Rd.	Fenel Rd.	2161	4149	Preventative Maintenance	-	9	18	97
70105	Kirkfield Rd.	Centennial Park Rd.	1.0 Km West of Centennial Park Rd.	1000	1279	Preventative Maintenance	-	9	18	96
50000	Sturgeon Rd. (Emily/Verulam)	Pigeon Lake Rd.	January Lane	1449	1275	Preventative Maintenance	-	10	18	96
32000	Lindsay St. S. (Lindsay/Ops)	Scugog River Bridge	Logie St.	162	20321	Preventative Maintenance	-	9	19	98
70065	Kirkfield Rd.	North Limit of Kirkfield	Lift Lock Rd. W.	1536	1208	Preventative Maintenance	-	9	18	96
70070	Kirkfield Rd.	Lift Lock Rd. W.	Rocky Ridge Rd.	518	1208	Preventative Maintenance	-	9	18	96
70085	Kirkfield Rd.	McGuire Beach Rd.	Kirkfield Aggregate	1194	1208	Preventative Maintenance	-	9	18	96
70090	Kirkfield Rd.	Kirkfield Aggregate	McNamee Rd.	922	1208	Preventative Maintenance	-	9	18	96
42046	Simcoe St. (Eldon/Mariposa)	Highway 7	Skyline Rd.	1363	3875	Preventative Maintenance	-	9	19	97
70210	Glenarm Rd.	Cameron Rd. (Fenelon)	Lee's Rd.	165	3672	Preventative Maintenance	-	9	19	97
70215	Glenarm Rd.	Lee's Rd.	Kagawong Rd.	1073	3672	Preventative Maintenance	-	9	19	97
42047	Simcoe St. (Eldon/Mariposa)	Skyline Rd.	Quaker Rd.	1330	3534	Preventative Maintenance	-	9	19	97

Sect. No.	Road Name	From	To	Length (m)	AADT	Preliminary Improvement Type Recommendation	Cost (x1000)	Surface Condition	Structural Adequacy	Condition Rating
40230	Cambray Rd.	1.2 Km South of Hartley Rd.	Linden Valley Rd.	129	1046	Preventative Maintenance	-	9	18	96
40235	Cambray Rd.	Linden Valley Rd.	Birch Rd. (Mariposa)	450	1046	Preventative Maintenance	-	9	18	96
42051	Simcoe St. (Eldon/Mariposa)	The Glen Rd.	Linden Valley Rd.	1330	3221	Preventative Maintenance	-	9	19	97
10090	Little Britain Rd.	0.2 Km South of White Rock Rd.	White Rock Rd.	165	2929	Preventative Maintenance	-	9	19	97
10095	Little Britain Rd.	White Rock Rd.	West Limit of Little Britain	2592	2929	Preventative Maintenance	-	9	19	97
20100	Mount Horeb Rd.	Highway #35	0.85 Km East of Highway #35	850	898	Preventative Maintenance	-	9	18	96
20115	Mount Horeb Rd.	Tower Rd. (Ops)	St. Mary's Rd.	949	898	Preventative Maintenance	-	8	19	96
20140	Mount Horeb Rd.	Old Mill Rd.	2.1 Km East of Post Rd.	706	898	Preventative Maintenance	-	9	18	96
10180	Eldon Rd. (Mariposa)	Zion Rd.	Ranch Rd. (Mariposa)	1386	2827	Preventative Maintenance	-	9	19	97
10185	Eldon Rd. (Mariposa)	Ranch Rd. (Mariposa)	South Limit of Little Britain	941	2827	Preventative Maintenance	-	9	19	97
90185	K.L. Rd. 41 (Bexley/Laxton)	Bexley/Laxton Township Line	Bexley/Laxton Township Line	1139	275	Preventative Maintenance	-	9	18	95
10275	Ogemah Rd.	August Lane	August Lane	193	2251	Preventative Maintenance	-	9	19	97
10280	Ogemah Rd.	August Lane	Cottage Rd.	1259	2251	Preventative Maintenance	-	9	19	97
10285	Cottage Rd.	Ogemah Rd.	Washburn Island Rd.	1515	2251	Preventative Maintenance	-	9	19	97
10270	Ogemah Rd.	Ramsey Rd.	August Lane	1372	2026	Preventative Maintenance	-	9	19	97
10220	Eldon Rd. (Mariposa)	Cresswell Rd.	Farmstead Rd.	1386	1861	Preventative Maintenance	-	9	19	97

Sect. No.	Road Name	From	To	Length (m)	AADT	Preliminary Improvement Type Recommendation	Cost (x1000)	Surface Condition	Structural Adequacy	Condition Rating
10225	Eldon Rd. (Mariposa)	Farmstead Rd.	Bruce St. (Mariposa)	749	1861	Preventative Maintenance	-	9	19	97
10230	Eldon Rd. (Mariposa)	Bruce St. (Mariposa)	South Limit of Oakwood	230	1861	Preventative Maintenance	-	9	19	97
50320	K.L. Rd. 24 (Verulam)	Birch Point Rd. (Verulam)	Lodge Rd.	694	1847	Preventative Maintenance	-	9	19	97
50330	K.L. Rd. 24 (Verulam)	Rocky Rd.	Kenstone Beach Rd.	155	1847	Preventative Maintenance	-	10	19	97
33490	Ernest St.	WELDON RD OPS	0	122	75	Preventative Maintenance	-	10	19	94
40185	Woodville Rd.	Dukelow Rd.	Prospect Rd.	645	1793	Preventative Maintenance	-	9	19	97
70365	Mara/Carden Boundary Rd.	Simoe Road 47	Scotts Rd. (Carden)	2160	490	Preventative Maintenance	-	10	19	96
40190	Woodville Rd.	Prospect Rd.	White Rock Rd.	585	1566	Preventative Maintenance	-	9	19	97
40195	Woodville Rd.	White Rock Rd.	Sandringham Rd.	807	1566	Preventative Maintenance	-	9	19	97
50005	Sturgeon Rd. (Emily/Verulam)	January Lane	Mustang Dr.	1369	1226	Preventative Maintenance	-	10	18	97
50010	Sturgeon Rd. (Emily/Verulam)	Mustang Dr.	King's Wharf Rd. (Emily)	1425	1226	Preventative Maintenance	-	10	18	97
40095	Helen St. (Fenelon Falls)	North St. (Fenelon Falls)	Lindsay St. (Fenelon Falls)	207	5585	Preventative Maintenance	-	9	19	98
20125	Mount Horeb Rd.	St. Mary's Rd.	Hillhead Rd.	186	898	Preventative Maintenance	-	9	19	97
20130	Mount Horeb Rd.	Hillhead Rd.	Post Rd.	1448	898	Preventative Maintenance	-	9	19	97
20135	Mount Horeb Rd.	Post Rd.	Old Mill Rd.	1395	898	Preventative Maintenance	-	9	19	97
70160	Glenarm Rd.	Creek View Rd.	Sandhills Rd.	226	4149	Preventative Maintenance	-	10	19	98

Sect. No.	Road Name	From	To	Length (m)	AADT	Preliminary Improvement Type Recommendation	Cost (x1000)	Surface Condition	Structural Adequacy	Condition Rating
70165	Glenarm Rd.	Sandhills Rd.	Hartley Rd.	531	4149	<i>Preventative Maintenance</i>	-	9	19	98
80505	K.L. Rd. 121 (Fenelon/Somerville/Verulam)	Monck Rd.	Station Rd.	64	3557	<i>Preventative Maintenance</i>	-	10	19	98
80510	K.L. Rd. 121 (Fenelon/Somerville/Verulam)	Station Rd.	Monck Rd.	140	3557	<i>Preventative Maintenance</i>	-	10	19	98
10325	Elm Tree Rd.	Dew Drop Inn Rd.	Highway #7	884	3294	<i>Preventative Maintenance</i>	-	10	19	98
70370	Mara/Carden Boundary Rd.	Scotts Rd. (Carden)	Brechin Rd.	2891	490	<i>Preventative Maintenance</i>	-	10	17	97
90100	Victoria Rd. (Bexley/Carden/Dalton/Digby/Eldon/Laxton)	0.15 Km North of Talbot River Rd.	Patrick St.	150	427	<i>Preventative Maintenance</i>	-	10	20	97
60070	Sturgeon Rd. (Emily/Verulam)	North Limit of Downeyville	Pigeon Lake Rd.	990	2184	<i>Preventative Maintenance</i>	-	10	18	98
50310	K.L. Rd. 24 (Verulam)	Scotch Line Rd.	Red Boat Lane	948	1847	<i>Preventative Maintenance</i>	-	10	19	98
50305	K.L. Rd. 24 (Verulam)	Clifford Dr.	Scotch Line Rd.	2501	1549	<i>Preventative Maintenance</i>	-	9	19	98
40010	Eldon Rd. (Mariposa)	North Limit of Oakwood	Skyline Rd.	780	1484	<i>Preventative Maintenance</i>	-	10	20	98
40015	Eldon Rd. (Mariposa)	Skyline Rd.	Quaker Rd.	1368	1484	<i>Preventative Maintenance</i>	-	10	20	98
40020	Eldon Rd. (Mariposa)	Quaker Rd.	Peniel Rd.	1381	1484	<i>Preventative Maintenance</i>	-	10	20	98
40025	Eldon Rd. (Mariposa)	Peniel Rd.	Black School Rd.	1416	1484	<i>Preventative Maintenance</i>	-	10	20	98

Sect. No.	Road Name	From	To	Length (m)	AADT	Preliminary Improvement Type Recommendation	Cost (x1000)	Surface Condition	Structural Adequacy	Condition Rating
40030	Eldon Rd. (Mariposa)	Black School Rd.	Black School Rd.	114	1484	Preventative Maintenance	-	10	20	98
40035	Eldon Rd. (Mariposa)	Black School Rd.	The Glen Rd.	1279	1484	Preventative Maintenance	-	10	20	98
40040	Eldon Rd. (Mariposa)	The Glen Rd.	Linden Valley Rd.	1361	1484	Preventative Maintenance	-	10	20	98
33617	Liam St.	Springdale Dr.	Maloney St	205	250	Preventative Maintenance	-	9	19	97
33619	Liam St.	Maloney St.	Newton Ave.	114	250	Preventative Maintenance	-	9	19	97
50410	King St. E. (Bobcaygeon)	Need St.	Kingsway Dr. (Bobcaygeon)	71	1307	Preventative Maintenance	-	10	19	98
50415	King St. E. (Bobcaygeon)	Kingsway Dr. (Bobcaygeon)	East St. S. (K.L. Rd. 36) (Bobcaygeon)	145	1307	Preventative Maintenance	-	10	19	98
40210	Woodville Rd.	Eldon Rd. (Mariposa)	Kirkfield Rd.	455	1160	Preventative Maintenance	-	10	19	98
20000	Janetville Rd.	Highway #7A	Sugar Bush Rd. (Manvers)	1465	1154	Preventative Maintenance	-	9	19	98
20005	Janetville Rd.	Sugar Bush Rd. (Manvers)	St. Alban Rd. (Manvers)	1458	1154	Preventative Maintenance	-	9	19	98
40225	Cambray Rd.	Hartley Rd.	1.2 Km South of Hartley Rd.	1201	1046	Preventative Maintenance	-	9	18	98
31785	Kent St. W.	William St. N. (Lindsay/Ops)	Cambridge St. N.	194	15810	Preventative Maintenance	-	9	20	99
90120	Victoria Rd. (Bexley/Carden/Dalton/Digby/Eldon/Laxton)	McNamee Rd.	North Mountain Rd.	2515	154	Preventative Maintenance	-	9	19	97
33618	Liam St.	Newton Ave.	East end	90	150	Preventative Maintenance	-	9	19	97
30200	Wellington St. (Lindsay)	William St. N. (Lindsay/Ops)	Lindsay St. N. (Lindsay)	190	15018	Preventative Maintenance	-	9	20	99

Sect. No.	Road Name	From	To	Length (m)	AADT	Preliminary Improvement Type Recommendation	Cost (x1000)	Surface Condition	Structural Adequacy	Condition Rating
20010	Janetville Rd.	St. Alban Rd. (Manvers)	Fleetwood Rd. (Manvers)	1414	895	Preventative Maintenance	-	9	19	98
71465	Mara/Carden Boundary Rd.	Brechin Rd.	Campbell Beach Rd. (Carden)	179	120	Preventative Maintenance	-	9	18	97
90110	Victoria Rd. (Bexley/Carden/Dalton/Digby/Eldon/Laxton)	Doyle Rd.	0.15 Km North of Doyle Rd.	151	427	Preventative Maintenance	-	9	19	98
40050	Glenarm Rd.	Highway #35	Response St.	120	5585	Preventative Maintenance	-	10	19	99
70180	Glenarm Rd.	Branch St.	Elm Tree Rd.	1354	4531	Preventative Maintenance	-	10	19	99
70185	Glenarm Rd.	Elm Tree Rd.	Birch Point Rd (Fenelon)	1264	4531	Preventative Maintenance	-	10	19	99
70220	Glenarm Rd.	Kagawong Rd.	Country Lane (Fenelon)	952	3672	Preventative Maintenance	-	10	19	99
70225	Glenarm Rd.	Country Lane (Fenelon)	Highway #35	952	3672	Preventative Maintenance	-	10	19	99
10320	Elm Tree Rd.	Little Britain Rd.	Dew Drop Inn Rd.	3074	3133	Preventative Maintenance	-	10	19	99
90115	Victoria Rd. (Bexley/Carden/Dalton/Digby/Eldon/Laxton)	0.15 Km North of Doyle Rd.	McNamee Rd.	434	154	Preventative Maintenance	-	9	19	98
30245	Colborne St. E. (Lindsay/Ops)	St. George St.	Verulam Rd. N. (Lindsay)	347	2988	Preventative Maintenance	-	9	20	99
60000	Sturgeon Rd. N. (Omeme)	Highway #7	Church St. E. (Omeme)	72	2184	Preventative Maintenance	-	10	19	99
60005	Sturgeon Rd. N. (Omeme)	Church St. E. (Omeme)	Victoria St. E. (Omeme)	111	2184	Preventative Maintenance	-	10	19	99
60010	Sturgeon Rd. N. (Omeme)	Victoria St. E. (Omeme)	Elm St. E. (Omeme)	92	2184	Preventative Maintenance	-	10	19	99

Sect. No.	Road Name	From	To	Length (m)	AADT	Preliminary Improvement Type Recommendation	Cost (x1000)	Surface Condition	Structural Adequacy	Condition Rating
60055	Sturgeon Rd. (Emily/Verulam)	Tracey's Hill Rd.	South Limit of Downeyville	1000	2184	Preventative Maintenance	-	10	19	99
40165	Woodville Rd.	Elm St. (Woodville)	Duke St. (Woodville)	283	2104	Preventative Maintenance	-	10	20	99
50340	K.L. Rd. 24 (Verulam)	Balsam Park Rd. (Verulam)	Cedar Park Rd. (Verulam)	138	1847	Preventative Maintenance	-	10	19	99
50345	K.L. Rd. 24 (Verulam)	Cedar Park Rd. (Verulam)	Oak Park Rd.	147	1847	Preventative Maintenance	-	10	19	99
40350	Killarney Bay Rd.	4.6 Km North of Cambray Rd.	Demoe Rd.	1509	1837	Preventative Maintenance	-	10	20	99
40355	Killarney Bay Rd.	Demoe Rd.	Hollowtree Rd.	1227	1837	Preventative Maintenance	-	10	20	99
40360	Killarney Bay Rd.	Hollowtree Rd.	Glenarm Rd.	1913	1837	Preventative Maintenance	-	10	20	99
40200	Woodville Rd.	Sandringham Rd.	Grasshill Rd.	1287	1566	Preventative Maintenance	-	10	20	99
40205	Woodville Rd.	Grasshill Rd.	Eldon Rd. (Mariposa)	992	1566	Preventative Maintenance	-	10	20	99
50300	K.L. Rd. 24 (Verulam)	Cedar Glen Rd. (Verulam)	Clifford Dr.	1940	1549	Preventative Maintenance	-	10	19	99
40045	Eldon Rd. (Mariposa)	Linden Valley Rd.	Woodville Rd.	1354	1484	Preventative Maintenance	-	10	20	99
90290	Monck Rd.	Laxton Township 4th Line	Laxton Township 4th Line	706	1484	Preventative Maintenance	-	10	19	99
90295	Monck Rd.	Laxton Township 4th Line	K.L. Rd. 41 (Bexley/Laxton)	374	1484	Preventative Maintenance	-	10	19	99
50020	Sturgeon Rd. (Emily/Verulam)	Cedar Glen Rd. (Verulam)	Four Points Rd.	765	1275	Preventative Maintenance	-	10	20	99
20015	Janetville Rd.	Fleetwood Rd. (Manvers)	Pigeon Creek Rd.	1465	895	Preventative Maintenance	-	10	19	99
10210	Eldon Rd. (Mariposa)	North Limit of Little Britain	Salem Rd.	683	1861	Preventative Maintenance	-	10	20	100

Sect. No.	Road Name	From	To	Length (m)	AADT	Preliminary Improvement Type Recommendation	Cost (x1000)	Surface Condition	Structural Adequacy	Condition Rating
10215	Eldon Rd. (Mariposa)	Salem Rd.	Cresswell Rd.	1383	1861	<i>Preventative Maintenance</i>	-	10	20	100
30165	Colborne St. W. (Lindsay/Ops)	Albert St. N. (Lindsay)	Sussex St. N.	192	14076	<i>Preventative Maintenance</i>	-	10	20	100
30170	Colborne St. W. (Lindsay/Ops)	Sussex St. N.	Victoria Ave. N. (Lindsay)	128	14076	<i>Preventative Maintenance</i>	-	10	20	100
30175	Colborne St. W. (Lindsay/Ops)	Victoria Ave. N. (Lindsay)	Cambridge St. N.	128	14076	<i>Preventative Maintenance</i>	-	10	20	100
30180	Colborne St. W. (Lindsay/Ops)	Cambridge St. N.	William St. N. (Lindsay/Ops)	193	14076	<i>Preventative Maintenance</i>	-	10	20	100
31775	Kent St. W.	Lindsay St. S. (Lindsay)	York St. N.	113	15810	<i>Preventative Maintenance</i>	-	10	20	100
31780	Kent St. W.	York St. N.	William St. N. (Lindsay/Ops)	78	15810	<i>Preventative Maintenance</i>	-	10	20	100
31790	Kent St. W.	Cambridge St. N.	Victoria Ave. N. (Lindsay)	128	15810	<i>Preventative Maintenance</i>	-	10	20	100
40130	Woodville Rd.	0.3 Km West of K.L. Rd. 46 (Eldon/Mariposa) -northside-	Maple St. (Woodville)	128	1901	<i>Preventative Maintenance</i>	-	10	20	100
40335	Killarney Bay Rd.	McLaren's Creek Rd.	Cambray Rd.	1616	2792	<i>Preventative Maintenance</i>	-	10	20	100
40340	Killarney Bay Rd.	Cambray Rd.	Chamber's Rd.	3073	2026	<i>Preventative Maintenance</i>	-	10	20	100
40345	Killarney Bay Rd.	Chamber's Rd.	4.6 Km North of Cambray Rd.	1590	1837	<i>Preventative Maintenance</i>	-	10	20	100
40590	Colborne St. (Fenelon Falls)	Water St. (Fenelon Falls)	Francis St. E. (Fenelon Falls)	116	13200	<i>Preventative Maintenance</i>	-	10	20	100

Sect. No.	Road Name	From	To	Length (m)	AADT	Preliminary Improvement Type Recommendation	Cost (x1000)	Surface Condition	Structural Adequacy	Condition Rating
40595	Colborne St. (Fenelon Falls)	Francis St. E. (Fenelon Falls)	Bond St. E. (Fenelon Falls)	137	13200	Preventative Maintenance	-	10	20	100
50015	Sturgeon Rd. (Emily/Verulam)	King's Wharf Rd. (Emily)	Cedar Glen Rd. (Verulam)	1415	1226	Preventative Maintenance	-	10	20	100
50025	Sturgeon Rd. (Emily/Verulam)	Four Points Rd.	Rehill Dr.	1926	1275	Preventative Maintenance	-	10	20	100
50050	Sturgeon Rd. (Emily/Verulam)	North Limit of Dunsford	K.L. Rd. 36 (Fenelon/Ops/Verulam)	371	1275	Preventative Maintenance	-	10	20	100
50055	Thurstonia Rd.	K.L. Rd. 36 (Fenelon/Ops/Verulam)	0.5 Km South of Thurstonia Park	2407	715	Preventative Maintenance	-	10	20	100
50110	Duke St. (Bobcaygeon)	Main St.	Helen St. (Bobcaygeon)	150	4803	Preventative Maintenance	-	10	20	100
50115	Duke St. (Bobcaygeon)	Helen St. (Bobcaygeon)	East St. N. (K.L. Rd. 36) (Bobcaygeon)	42	4803	Preventative Maintenance	-	10	20	100
50210	Pigeon Lake Rd.	Cork Rd.	1.5 Km North of Cork Rd.	1500	2464	Preventative Maintenance	-	10	20	100
50215	Pigeon Lake Rd.	1.5 North of Cork Rd.	Wispi Shore Rd.	270	2464	Preventative Maintenance	-	10	20	100
50220	Pigeon Lake Rd.	Wispi Shore Rd.	Settlement Rd.	1262	2464	Preventative Maintenance	-	10	20	100
50295	K.L. Rd. 24 (Verulam)	K.L. Rd. 36 (Fenelon/Ops/Verulam)	Cedar Glen Rd. (Verulam)	1266	2018	Preventative Maintenance	-	10	20	100
50335	K.L. Rd. 24 (Verulam)	Kenstone Beach Rd.	Balsam Park Rd. (Verulam)	226	1847	Preventative Maintenance	-	10	20	100
50350	K.L. Rd. 24 (Verulam)	Oak Park Rd.	Juniper Park Rd. (Verulam)	138	1847	Preventative Maintenance	-	10	20	100

Sect. No.	Road Name	From	To	Length (m)	AADT	Preliminary Improvement Type Recommendation	Cost (x1000)	Surface Condition	Structural Adequacy	Condition Rating
50355	K.L. Rd. 24 (Verulam)	Juniper Park Rd. (Verulam)	Pine Park Rd. (Verulam)	143	1847	<i>Preventative Maintenance</i>	-	10	20	100
50360	K.L. Rd. 24 (Verulam)	Pine Park Rd. (Verulam)	East Side of Bridge	524	1847	<i>Preventative Maintenance</i>	-	10	20	100
30150	Lindsay St. S. (Lindsay/Ops)	0.55 Km North of Highway #7	South Limit of Lindsay	750	11671	<i>RO1 - Hot Mix Overlay, 1 Lift</i>	\$127	7	15	103

DRAFT

Appendix E

Resurfacing Priorities – Non-Arterials



City of Kawartha Lakes Resurfacing Priorities – Non-Arterial Roads

Sect. No.	Road Name	From	To	Length (m)	AADT	Preliminary Improvement Type Recommendation	Cost (x1000)	Surface Condition	Structural Adequacy	Condition Rating
East - Bobcaygeon										
52100	Sherwood St.	Park St. (Bobcaygeon)	Canal St. W. (Bobcaygeon)	103	956	PP1 - Pulverize and Pave 1 Lift	\$18	7	12	57
52165	William St. (Bobcaygeon)	King St. E. (Bobcaygeon)	Canal St. E. (Bobcaygeon)	260	1192	PP1 - Pulverize and Pave 1 Lift	\$46	7	12	60
52110	Main St.	King St. W. (Bobcaygeon)	Canal St. W. (Bobcaygeon)	258	3099	Preventative Maintenance	-	9	17	70
52065	Canal St. W. (Bobcaygeon)	Sherwood St.	Main St.	142	1716	Preventative Maintenance	-	9	17	67
52205	Front St. W. (Bobcaygeon)	Main St.	John St. (Bobcaygeon)	138	1275	PP1 - Pulverize and Pave 1 Lift	\$24	6	12	66
91936	Cedartree Lane	Birch Cres. (Bobcaygeon)	Birch Cres. (Bobcaygeon)	89	400	ST2A - Double Surface Treatment with Granular A	\$9	6	12	56
91937	Cedartree Lane	Birch Cres. (Bobcaygeon)	Hemlock Cr.	96	400	PP1 - Pulverize and Pave 1 Lift	\$17	6	12	56
52210	Front St. W. (Bobcaygeon)	John St. (Bobcaygeon)	Head St. (Bobcaygeon)	157	1275	PP1 - Pulverize and Pave 1 Lift	\$28	7	12	67
51525	Hazel St. (Verulam)	Thornton St.	Lenal St.	67	478	PP1 - Pulverize and Pave 1 Lift	\$12	6	12	59
51530	Hazel St. (Verulam)	Lenal St.	Fern Ave.	66	478	PP1 - Pulverize and Pave 1 Lift	\$12	6	12	59
51515	Hazel St. (Verulam)	Birchcliff Ave. (Verulam)	Alfred St.	127	478	RMP1 - Mill & Pave, 1 Lift	\$41	7	13	61
91939	Cedartree Lane	Hemlock Cr.	Hemlock Cr.	85	250	PP1 - Pulverize and Pave 1 Lift	\$15	6	12	56
91940	Cedartree Lane	Hemlock Cr.	City Boundary	313	250	PP1 - Pulverize and Pave 1 Lift	\$55	6	12	56
51510	Hazel St. (Verulam)	McLernon St.	Birchcliff Ave. (Verulam)	61	478	RMP1 - Mill & Pave, 1 Lift	\$20	7	14	62
52225	Front St. W. (Bobcaygeon)	West St. (Bobcaygeon)	Cole St.	403	1275	RO1 - Hot Mix Overlay, 1 Lift	\$68	7	15	71
50720	Snug Harbour Rd.	Balsam Rd. (Fenelon)	Emerald St.	1966	930	ST1 - Single Surface Treatment	\$69	6	13	69
51520	Hazel St. (Verulam)	Alfred St.	Thornton St.	65	478	RO1 - Hot Mix Overlay, 1 Lift	\$11	7	15	64
91935	Birch Cres.	CEDARTREE LN BOB	CEDARTREE LN BOB	446	200	PP1 - Pulverize and Pave 1 Lift	\$79	6	12	57

Sect. No.	Road Name	From	To	Length (m)	AADT	Preliminary Improvement Type Recommendation	Cost (x1000)	Surface Condition	Structural Adequacy	Condition Rating
52470	Riverside Dr. (Bobcaygeon)	Front St. E. (Bobcaygeon)	Birch Cres. (Bobcaygeon)	518	1228	RMP1 - Mill & Pave, 1 Lift	\$167	7	14	72
52475	Riverside Dr. (Bobcaygeon)	Birch Cres. (Bobcaygeon)	East End	798	1228	RMP1 - Mill & Pave, 1 Lift	\$257	7	14	72
51495	Hazel St. (Verulam)	Pitt's Cove Rd.	Hilltop St. (Verulam)	160	478	RO1 - Hot Mix Overlay, 1 Lift	\$27	8	15	65
51500	Hazel St. (Verulam)	Hilltop St. (Verulam)	Hollyville Blvd.	99	478	RO1 - Hot Mix Overlay, 1 Lift	\$17	8	15	65
51505	Hazel St. (Verulam)	Hollyville Blvd.	McLernon St.	81	478	RO1 - Hot Mix Overlay, 1 Lift	\$14	8	15	65
51475	Gil-Mar Rd.	K.L. Rd. 36 (Fenelon/Ops/Verulam)	Stone Gate Rd. (Verulam)	2422	656	ST1 - Single Surface Treatment	\$85	6	13	68
52730	Pickerel Point Rd.	Sanderling Court (Fenelon)	Laird Dr.	1265	502	ST2A - Double Surface Treatment with Granular A	\$129	6	12	67
52685	Huntingwood Cres.	Island Bay Dr. (Bobcaygeon)	0.1 Km West of Island Bay Dr. (Bobcaygeon)	101	1168	RMP1 - Mill & Pave, 1 Lift	\$32	7	14	73
52595	Navigators Trail	Patricia Place (Bobcaygeon)	Island Bay Dr. (Bobcaygeon)	149	942	RMP1 - Mill & Pave, 1 Lift	\$48	7	14	72
50635	Cheese Factory Rd.	Post Rd.	Settlers Rd.	1453	483	ST2A - Double Surface Treatment with Granular A	\$149	7	12	68
52340	Balaclava St.	Dunn St.	Hillview Dr. (Bobcaygeon)	282	626	ST1 - Single Surface Treatment	\$10	7	14	70
52710	Cheese Factory Rd.	Fieldside Rd.	0.7 Km West of Post Rd.	663	524	ST2A - Double Surface Treatment with Granular A	\$68	7	12	69
50865	Kennedy Bay Rd.	Elder St.	North End	125	316	G - Gravel (50mm)	\$2	6	11	66
52705	Cheese Factory Rd.	K.L. Rd. 36 (Fenelon/Ops/Verulam)	Fieldside Rd.	123	524	ST1 - Single Surface Treatment	\$4	7	13	70
52330	Balaclava St.	Duke St. (Bobcaygeon)	North St. (Bobcaygeon)	75	598	RMP1 - Mill & Pave, 1 Lift	\$24	7	14	71
52580	Navigators Trail	Ports Dr.	Olde Forest Lane	445	942	RO1 - Hot Mix Overlay, 1 Lift	\$75	7	15	74
52585	Navigators Trail	Olde Forest Lane	Patricia Place (Bobcaygeon)	298	942	RO1 - Hot Mix Overlay, 1 Lift	\$50	7	15	74
52590	Navigators Trail	Patricia Place (Bobcaygeon)	Patricia Place (Bobcaygeon)	190	942	RO1 - Hot Mix Overlay, 1 Lift	\$32	7	15	74

Sect. No.	Road Name	From	To	Length (m)	AADT	Preliminary Improvement Type Recommendation	Cost (x1000)	Surface Condition	Structural Adequacy	Condition Rating
50695	Snug Harbour Rd.	K.L. Rd. 36 (Fenelon/Ops/Verulam)	Pickerel Point Rd.	76	930	<i>Preventative Maintenance</i>	-	9	15	74
52605	Squires Row	Mill St. (Bobcaygeon)	Island Bay Dr. (Bobcaygeon)	135	667	<i>RMP1 - Mill & Pave, 1 Lift</i>	\$44	7	14	72
51555	Hazel St. (Verulam)	Second St. (Verulam)	First St. (Verulam)	77	478	<i>ST1 - Single Surface Treatment</i>	\$3	7	14	70
52345	Balaclava St.	Hillview Dr. (Bobcaygeon)	Bick St.	27	626	<i>ST1 - Single Surface Treatment</i>	\$1	8	14	72
52350	Balaclava St.	Bick St.	Bick St.	51	626	<i>ST1 - Single Surface Treatment</i>	\$2	8	14	72
52535	Lakewood Cres. (Bobcaygeon)	Mill St. (Bobcaygeon)	Austin Blvd. (Bobcaygeon)	177	447	<i>ST1 - Single Surface Treatment</i>	\$6	7	14	70
52600	Navigators Trail	Island Bay Dr. (Bobcaygeon)	Boyd St. (Bobcaygeon)	115	942	<i>RO1 - Hot Mix Overlay, 1 Lift</i>	\$19	8	15	75
51480	Gil-Mar Rd.	Stone Gate Rd. (Verulam)	Pitt's Cove Rd.	168	656	<i>ST1 - Single Surface Treatment</i>	\$6	7	15	73
50630	Cheese Factory Rd.	0.7 Km West of Post Rd.	Post Rd.	700	399	<i>ST2A - Double Surface Treatment with Granular A</i>	\$72	7	12	70
52725	Pickerel Point Rd.	Sanderling Court (Fenelon)	Sanderling Court (Fenelon)	152	502	<i>ST1 - Single Surface Treatment</i>	\$5	7	14	72
50700	Snug Harbour Rd.	Pickerel Point Rd.	Blue Water Ave.	858	930	<i>ST1 - Single Surface Treatment</i>	\$30	8	17	76
51560	Hazel St. (Verulam)	First St. (Verulam)	Thurstonia Rd.	50	478	<i>ST1 - Single Surface Treatment</i>	\$2	8	14	72
52645	Island Bay Dr. (Bobcaygeon)	Huntingwood Cres.	Navigators Trail	66	598	<i>RO1 - Hot Mix Overlay, 1 Lift</i>	\$11	7	15	74
52230	Front St. W. (Bobcaygeon)	Cole St.	West End	714	596	<i>RO1 - Hot Mix Overlay, 1 Lift</i>	\$120	8	15	74
51205	Community Centre Rd.	Sturgeon Rd. (Emily/Verulam)	K.L. Rd. 36 (Fenelon/Ops/Verulam)	910	298	<i>ST1 - Single Surface Treatment</i>	\$32	7	14	70
50715	Snug Harbour Rd.	Sturgeon Cres. (Fenelon)	Balsam Rd. (Fenelon)	234	930	<i>ST1 - Single Surface Treatment</i>	\$8	8	17	77
52125	Main St.	Front St. E. (Bobcaygeon)	Joseph St.	44	5065	<i>Preventative Maintenance</i>	-	10	19	85
52130	Main St.	Joseph St.	Prince St. E. (Bobcaygeon)	275	5065	<i>Preventative Maintenance</i>	-	10	19	85

Sect. No.	Road Name	From	To	Length (m)	AADT	Preliminary Improvement Type Recommendation	Cost (x1000)	Surface Condition	Structural Adequacy	Condition Rating
52135	Main St.	Prince St. E. (Bobcaygeon)	Duke St. (Bobcaygeon)	221	5065	Preventative Maintenance	-	10	19	85
52655	Olde Forest Lane	Island Bay Dr. (Bobcaygeon)	Governors Dr.	205	441	RMP1 - Mill & Pave, 1 Lift	\$66	7	14	73
52630	Island Bay Dr. (Bobcaygeon)	North of Squires Row	Huntingwood Cres.	81	598	RO1 - Hot Mix Overlay, 1 Lift	\$14	8	15	75
50705	Snug Harbour Rd.	Blue Water Ave.	Blue Water Ave.	495	930	ST1 - Single Surface Treatment	\$17	8	18	78
52640	Island Bay Dr. (Bobcaygeon)	Olde Forest Lane	Huntingwood Cres.	66	598	RO1 - Hot Mix Overlay, 1 Lift	\$11	8	15	76
50735	Blue Water Ave.	Snug Harbour Rd.	Snug Harbour Rd.	772	239	ST1 - Single Surface Treatment	\$27	6	13	71
50710	Snug Harbour Rd.	Blue Water Ave.	Sturgeon Cres. (Fenelon)	254	930	ST1 - Single Surface Treatment	\$9	8	18	79
52660	Olde Forest Lane	Governors Dr.	Island Bay Dr. (Bobcaygeon)	155	441	RO1 - Hot Mix Overlay, 1 Lift	\$26	8	15	75
52665	Olde Forest Lane	Island Bay Dr. (Bobcaygeon)	Ports Dr.	112	441	RO1 - Hot Mix Overlay, 1 Lift	\$19	8	15	75
52625	Island Bay Dr. (Bobcaygeon)	Squires Row	North of Squires Row	69	262	RMP1 - Mill & Pave, 1 Lift	\$22	7	14	72
80775	East Beehive Rd.	Country Club Dr. (Verulam)	South End	504	733	Preventative Maintenance	-	9	18	78
50755	Buckhorn Rd.	Sturgeon Cres. (Fenelon)	Balsam Rd. (Fenelon)	90	179	ST1 - Single Surface Treatment	\$3	6	13	70
50655	Post Rd.	Cheese Factory Rd.	K.L. Rd. 36 (Fenelon/Ops/Verulam)	2290	280	G - Gravel (50mm)	\$45	8	15	73
50935	Snug Harbour Rd.	Pleasant Point Rd. (Fenelon)	Kennedy Bay Rd.	1031	280	ST1 - Single Surface Treatment	\$36	8	15	73
52185	Front St. E. (Bobcaygeon)	Riverside Dr. (Bobcaygeon)	West of East St. N. (K.L. Rd. 36) (Bobcaygeon)	211	167	RMP1 - Mill & Pave, 1 Lift	\$68	7	14	70
52545	Lakewood Cres. (Bobcaygeon)	Sylvan Court (Bobcaygeon)	Ports Dr.	245	447	Preventative Maintenance	-	8	16	76
50740	Sturgeon Cres. (Fenelon)	Snug Harbour Rd.	Buckhorn Rd.	141	179	ST1 - Single Surface Treatment	\$5	7	15	71
80765	East Beehive Rd.	K.L. Rd. 8 (Fenelon/Verulam)	Stanley Dr. (Verulam)	365	733	Preventative Maintenance	-	9	18	79

Sect. No.	Road Name	From	To	Length (m)	AADT	Preliminary Improvement Type Recommendation	Cost (x1000)	Surface Condition	Structural Adequacy	Condition Rating
80770	East Beehive Rd.	Stanley Dr. (Verulam)	Country Club Dr. (Verulam)	109	733	<i>Preventative Maintenance</i>	-	9	18	79
50770	Balsam Rd. (Fenelon)	Buckhorn Rd.	Snug Harbour Rd.	113	84	<i>ST2A - Double Surface Treatment with Granular A</i>	\$12	6	12	67
51395	Country Club Circle (Verulam)	Country Club Circle (Verulam)	White Birch Way	545	275	<i>ST1 - Single Surface Treatment</i>	\$19	7	15	74
51400	Country Club Circle (Verulam)	White Birch Way	Country Club Circle (Verulam)	413	275	<i>ST1 - Single Surface Treatment</i>	\$14	7	15	74
50725	Snug Harbour Rd.	Emerald St.	Pleasant Point Rd. (Fenelon)	1126	459	<i>ST1 - Single Surface Treatment</i>	\$39	8	17	77
80820	Echo Bay Rd.	K.L. Rd. 8 (Fenelon/Verulam)	Lily Lane	1233	554	<i>Preventative Maintenance</i>	-	9	18	78
80950	Providence Rd.	K.L. Rd. 8 (Fenelon/Verulam)	North End	2826	131	<i>G - Gravel (50mm)</i>	\$55	7	13	70
52740	Sanderling Court (Fenelon)	Pickerel Point Rd.	Pickerel Point Rd.	307	108	<i>ST2A - Double Surface Treatment with Granular A</i>	\$31	6	12	69
50750	Sturgeon Cres. (Fenelon)	Balsam Rd. (Fenelon)	Buckhorn Rd.	489	179	<i>ST1 - Single Surface Treatment</i>	\$17	7	15	72
52670	Olde Forest Lane	Ports Dr.	Navigators Trail	73	441	<i>Preventative Maintenance</i>	-	8	17	77
52650	Governors Dr.	Island Bay Dr. (Bobcaygeon)	Olde Forest Lane	212	239	<i>RO1 - Hot Mix Overlay, 1 Lift</i>	\$36	7	15	74
52610	Island Bay Dr. (Bobcaygeon)	Patricia Place (Bobcaygeon)	Olde Forest Lane	123	262	<i>RO1 - Hot Mix Overlay, 1 Lift</i>	\$21	8	15	75
50800	Indian Trail (Fenelon)	Pleasant Point Rd. (Fenelon)	Indian Court (Fenelon)	493	72	<i>ST2A - Double Surface Treatment with Granular A</i>	\$50	6	12	68
52680	Patricia Place (Bobcaygeon)	Island Bay Dr. (Bobcaygeon)	Navigators Trail	203	215	<i>RO1 - Hot Mix Overlay, 1 Lift</i>	\$34	7	15	74
50745	Sturgeon Cres. (Fenelon)	Buckhorn Rd.	Balsam Rd. (Fenelon)	181	179	<i>ST1 - Single Surface Treatment</i>	\$6	7	15	73
51825	Cedar Glen Rd. (Verulam)	Earl Kennedy Rd.	West End	1113	179	<i>ST1 - Single Surface Treatment</i>	\$39	7	14	73
81025	Oliver's Rd. (Verulam)	Anderson Line (Verulam)	Irwin's Rd.	3070	179	<i>G - Gravel (50mm)</i>	\$60	8	14	73
80825	Echo Bay Rd.	Lily Lane	Lakeland Rd. (Verulam)	14	554	<i>Preventative Maintenance</i>	-	9	18	79

Sect. No.	Road Name	From	To	Length (m)	AADT	Preliminary Improvement Type Recommendation	Cost (x1000)	Surface Condition	Structural Adequacy	Condition Rating
81080	Irwin's Rd.	Oliver's Rd. (Verulam)	K.L. Rd. 49 (Somerville/Verulam)	1304	101	G - Gravel (50mm)	\$26	7	14	70
91941	South Harbour Dr.	MARINA DR BOB	SOUTH HARBOUR DR	149	300	Preventative Maintenance	-	10	20	76
81005	Devitt's Rd.	Irwin's Rd.	Prescott Rd.	1849	143	G - Gravel (50mm)	\$36	8	14	72
51835	Clifford Dr.	K.L. Rd. 24 (Verulam)	Earl Kennedy Rd.	746	197	ST2A - Double Surface Treatment with Granular A	\$76	6	12	74
80945	Martin's Rd.	Cedar Tree Rd. (Verulam)	Bury's Green Rd.	3730	107	G - Gravel (50mm)	\$73	7	15	71
52635	Island Bay Dr. (Bobcaygeon)	Huntingwood Cres.	Olde Forest Lane	145	598	Preventative Maintenance	-	8	18	80
52615	Island Bay Dr. (Bobcaygeon)	Olde Forest Lane	Governors Dr.	472	262	Preventative Maintenance	-	8	16	76
52620	Island Bay Dr. (Bobcaygeon)	Governors Dr.	Squires Row	86	262	Preventative Maintenance	-	8	16	76
52675	Patricia Place (Bobcaygeon)	Navigators Trail	Island Bay Dr. (Bobcaygeon)	165	215	RO1 - Hot Mix Overlay, 1 Lift	\$28	8	15	75
81010	Devitt's Rd.	Prescott Rd.	Lyle's Line	1250	143	G - Gravel (50mm)	\$25	7	14	73
50690	Heights Rd.	King's Wharf Rd. (Emily)	Four Points Rd.	1440	173	G - Gravel (50mm)	\$28	8	15	74
52115	Main St.	Canal St. W. (Bobcaygeon)	Front St. W. (Bobcaygeon)	328	5137	Preventative Maintenance	-	10	19	88
80940	Martin's Rd.	K.L. Rd. 8 (Fenelon/Verulam)	Cedar Tree Rd. (Verulam)	5024	89	G - Gravel (50mm)	\$99	7	14	71
50940	Heights Rd.	Four Points Rd.	K.L. Rd. 36 (Fenelon/Ops/Verulam)	2468	131	G - Gravel (50mm)	\$48	8	15	73
51390	Country Club Circle (Verulam)	Old Surrey Lane	Country Club Circle (Verulam)	147	275	ST1 - Single Surface Treatment	\$5	8	16	77
50845	Kennedy Bay Rd.	Snug Harbour Rd.	1.3 Km North of K.L. Rd. 36 (Fenelon/Ops/Verulam)	444	411	Preventative Maintenance	-	9	18	79
80800	Stanley Dr. (Verulam)	Golf Club Cres.	Golf Club Cres.	264	179	ST1 - Single Surface Treatment	\$9	8	15	75

Sect. No.	Road Name	From	To	Length (m)	AADT	Preliminary Improvement Type Recommendation	Cost (x1000)	Surface Condition	Structural Adequacy	Condition Rating
80805	Stanley Dr. (Verulam)	Golf Club Cres.	East Beehive Rd.	191	179	ST1 - Single Surface Treatment	\$7	8	15	75
51300	Kenstone Beach Rd.	Steeles Line	0.6 Km South of K.L. Rd. 36 (Fenelon/Ops/Verulam)	2038	215	G - Gravel (50mm)	\$40	8	16	76
81015	Devitt's Rd.	Lyle's Line	Bury's Green Rd.	1150	143	G - Gravel (50mm)	\$23	8	14	74
52320	Joseph St.	Queen St. (Bobcaygeon)	Prince St. W. (Bobcaygeon)	29	956	Preventative Maintenance	-	10	19	83
50895	Leaf St.	Elder St.	South End	146	15	ST2A - Double Surface Treatment with Granular A	\$15	6	12	65
50805	Indian Trail (Fenelon)	Indian Court (Fenelon)	Teepee Court	106	72	ST1 - Single Surface Treatment	\$4	7	13	71
52770	Rehill Dr.	Sturgeon Rd. (Emily/Verulam)	East End	195	104	PP1 - Pulverize and Pave 1 Lift	\$34	7	12	73
50765	Balsam Rd. (Fenelon)	Sturgeon Cres. (Fenelon)	Buckhorn Rd.	162	84	ST1 - Single Surface Treatment	\$6	7	13	72
51250	Scotch Line Rd.	K.L. Rd. 36 (Fenelon/Ops/Verulam)	South End	2108	66	G - Gravel (50mm)	\$41	8	13	71
51295	Kenstone Beach Rd.	Colony Rd.	Steeles Line	3376	149	G - Gravel (50mm)	\$66	8	15	75
50840	Kennedy Bay Rd.	K.L. Rd. 36 (Fenelon/Ops/Verulam)	Snug Harbour Rd.	856	411	Preventative Maintenance	-	9	18	80
52045	Lance St.	Minns Ave.	Park St. (Bobcaygeon)	112	72	RO1 - Hot Mix Overlay, 1 Lift	\$19	8	15	72
51330	Old Surrey Lane	Pigeon Lake Rd.	Country Club Circle (Verulam)	429	598	Preventative Maintenance	-	9	19	82
51840	Clifford Dr.	Earl Kennedy Rd.	North End	370	197	ST1 - Single Surface Treatment	\$13	7	13	77
51950	Juniper Park Rd. (Verulam)	K.L. Rd. 24 (Verulam)	Oak Park Rd.	145	41	RMP1 - Mill & Pave, 1 Lift	\$47	8	14	70
52690	Huntingwood Cres.	0.1 Km West of Island Bay Dr. (Bobcaygeon)	Island Bay Dr. (Bobcaygeon)	379	239	Preventative Maintenance	-	8	17	78

Sect. No.	Road Name	From	To	Length (m)	AADT	Preliminary Improvement Type Recommendation	Cost (x1000)	Surface Condition	Structural Adequacy	Condition Rating
52120	Main St.	Front St. W. (Bobcaygeon)	Front St. E. (Bobcaygeon)	26	5137	Preventative Maintenance	-	10	19	89
50760	Buckhorn Rd.	Balsam Rd. (Fenelon)	Sturgeon Cres. (Fenelon)	179	66	ST1 - Single Surface Treatment	\$6	7	14	72
80740	Stinson's Bay Rd.	Graham Dr. (Verulam)	Graham Dr. (Verulam)	336	286	Preventative Maintenance	-	9	19	79
52570	Ports Dr.	Marina Dr. (Bobcaygeon)	Navigators Trail	130	215	Preventative Maintenance	-	8	17	78
52575	Ports Dr.	Navigators Trail	Olde Forest Lane	228	215	Preventative Maintenance	-	8	17	78
50810	Indian Trail (Fenelon)	Teepee Court	West End	81	72	ST1 - Single Surface Treatment	\$3	8	13	73
80780	Country Club Dr. (Verulam)	East Beehive Rd.	Birdie Dr.	178	72	ST1 - Single Surface Treatment	\$6	8	15	73
80785	Country Club Dr. (Verulam)	Birdie Dr.	West End	24	72	ST1 - Single Surface Treatment	\$1	8	15	73
80790	Birdie Dr.	Country Club Dr. (Verulam)	Golf Club Cres.	342	72	ST1 - Single Surface Treatment	\$12	7	15	73
52385	Prince St. E. (Bobcaygeon)	Main St.	Helen St. (Bobcaygeon)	134	1108	Preventative Maintenance	-	10	19	85
52390	Prince St. E. (Bobcaygeon)	Helen St. (Bobcaygeon)	Anne St.	138	1108	Preventative Maintenance	-	10	19	85
80955	Walker's Rd.	Cedar Tree Rd. (Verulam)	Bury's Green Rd.	3859	83	G - Gravel (50mm)	\$76	8	16	74
51980	Ranch Rd. (Verulam)	Berry Lane	North End	216	66	G - Gravel (50mm)	\$4	8	15	73
51145	Four Points Rd.	Heights Rd.	Harvest Rd. (Verulam)	1362	125	G - Gravel (50mm)	\$27	8	16	76
51150	Four Points Rd.	Harvest Rd. (Verulam)	Sturgeon Rd. (Emily/Verulam)	1286	125	G - Gravel (50mm)	\$25	8	16	76
80810	Golf Club Cres.	Stanley Dr. (Verulam)	Birdie Dr.	530	96	ST1 - Single Surface Treatment	\$19	8	15	75
52195	Front St. E. (Bobcaygeon)	Anne St.	Helen St. (Bobcaygeon)	172	983	Preventative Maintenance	-	10	19	85
52200	Front St. E. (Bobcaygeon)	Helen St. (Bobcaygeon)	Main St.	155	983	Preventative Maintenance	-	10	19	85

Sect. No.	Road Name	From	To	Length (m)	AADT	Preliminary Improvement Type Recommendation	Cost (x1000)	Surface Condition	Structural Adequacy	Condition Rating
80795	Stanley Dr. (Verulam)	K.L. Rd. 8 (Fenelon/Verulam)	Golf Club Cres.	87	179	Preventative Maintenance	-	9	16	78
51290	Steeles Line	Clover Dr. (Verulam)	Kenstone Beach Rd.	1528	143	ST1 - Single Surface Treatment	\$53	7	13	77
50905	Deerwood Ave.	Kennedy Bay Rd.	Fawn St.	144	15	ST1 - Single Surface Treatment	\$5	7	13	69
50910	Deerwood Ave.	Fawn St.	Elk St.	76	15	ST1 - Single Surface Treatment	\$3	7	13	69
50915	Deerwood Ave.	Elk St.	Alexander Ave.	90	15	ST1 - Single Surface Treatment	\$3	7	13	69
52140	Main St.	Duke St. (Bobcaygeon)	Jane St. (Bobcaygeon)	116	956	Preventative Maintenance	-	10	19	85
52145	Main St.	Jane St. (Bobcaygeon)	East St. N. (K.L. Rd. 36) (Bobcaygeon)	179	956	Preventative Maintenance	-	10	19	85
52055	King St. W. (Bobcaygeon)	Mansfield St.	West End	282	41	Preventative Maintenance	-	9	17	72
52085	Mansfield St.	King St. W. (Bobcaygeon)	South End	173	41	Preventative Maintenance	-	9	18	72
52235	Cole St.	Front St. W. (Bobcaygeon)	Tinney St.	101	21	RO1 - Hot Mix Overlay, 1 Lift	\$17	7	15	70
50945	Heights Rd.	K.L. Rd. 36 (Fenelon/Ops/Verulam)	North End	2222	66	G - Gravel (50mm)	\$44	8	15	74
50645	Four Points Rd.	Settlers Rd.	Heights Rd.	2195	101	G - Gravel (50mm)	\$43	8	16	76
51190	Dunsford Rd. (Verulam)	K.L. Rd. 36 (Fenelon/Ops/Verulam)	Maxwell St.	593	673	Preventative Maintenance	-	10	20	84
51195	Dunsford Rd. (Verulam)	Maxwell St.	Rolande St.	132	673	Preventative Maintenance	-	10	20	84
51200	Dunsford Rd. (Verulam)	Rolande St.	Sturgeon Rd. (Emily/Verulam)	195	673	Preventative Maintenance	-	10	20	84
81375	Hopkins Line (Somerville)	Bury's Green Rd.	North End	1299	26	G - Gravel (50mm)	\$26	8	15	71
51155	Cedar Glen Rd. (Verulam)	Sturgeon Rd. (Emily/Verulam)	Log House Rd.	669	399	Preventative Maintenance	-	10	19	82

Sect. No.	Road Name	From	To	Length (m)	AADT	Preliminary Improvement Type Recommendation	Cost (x1000)	Surface Condition	Structural Adequacy	Condition Rating
81030	Treeview Line	St. Alban's Rd. (Verulam)	Cosh's Rd.	1461	60	G - Gravel (50mm)	\$29	8	15	74
80815	Golf Club Cres.	Birdie Dr.	Stanley Dr. (Verulam)	87	96	ST1 - Single Surface Treatment	\$3	8	15	76
80985	Cosh's Rd.	K.L. Rd. 8 (Fenelon/Verulam)	Anderson Line (Verulam)	1882	191	Preventative Maintenance	-	9	18	79
80990	Cosh's Rd.	Anderson Line (Verulam)	Treeview Line	419	191	Preventative Maintenance	-	9	18	79
80995	Cosh's Rd.	Treeview Line	0.3 Km North of Treeview Line	300	191	Preventative Maintenance	-	9	18	79
81035	Anderson Line (Verulam)	Cosh's Rd.	Oliver's Rd. (Verulam)	1455	119	ST1 - Single Surface Treatment	\$51	8	18	77
81040	Anderson Line (Verulam)	Oliver's Rd. (Verulam)	K.L. Rd. 49 (Somerville/Verulam)	1289	119	ST1 - Single Surface Treatment	\$45	8	18	77
80975	St. Alban's Rd. (Verulam)	Treeview Line	Cedar Tree Rd. (Verulam)	3160	89	G - Gravel (50mm)	\$62	6	15	76
50930	Augusta St.	Kennedy Bay Rd.	West End	170	21	ST1 - Single Surface Treatment	\$6	7	14	71
80735	Stinson's Bay Rd.	K.L. Rd. 8 (Fenelon/Verulam)	Graham Dr. (Verulam)	114	286	Preventative Maintenance	-	10	19	81
51975	Ranch Rd. (Verulam)	K.L. Rd. 36 (Fenelon/Ops/Verulam)	Berry Lane	1799	66	G - Gravel (50mm)	\$35	8	16	75
80970	St. Alban's Rd. (Verulam)	K.L. Rd. 8 (Fenelon/Verulam)	Treeview Line	2222	83	ST1 - Single Surface Treatment	\$78	7	13	76
50820	Teepee Court	Indian Trail (Fenelon)	North End	76	21	ST1 - Single Surface Treatment	\$3	7	13	72
51270	Bellamy Rd.	Colony Rd.	North End	1131	21	G - Gravel (50mm)	\$22	8	14	72
51435	Fall's Bay Rd.	Pigeon Lake Rd.	Fulton Dr.	607	72	ST1 - Single Surface Treatment	\$21	8	17	76
51440	Fall's Bay Rd.	Fulton Dr.	North End	94	72	ST1 - Single Surface Treatment	\$3	8	17	76
81075	Irwin's Rd.	Devitt's Rd.	Oliver's Rd. (Verulam)	1330	72	G - Gravel (50mm)	\$26	7	13	76

Sect. No.	Road Name	From	To	Length (m)	AADT	Preliminary Improvement Type Recommendation	Cost (x1000)	Surface Condition	Structural Adequacy	Condition Rating
51865	Birch Point Rd. (Verulam)	K.L. Rd. 36 (Fenelon/Ops/Verulam)	Beatty's Rd.	2753	41	G - Gravel (50mm)	\$54	8	15	74
52240	Tinney St.	Cole St.	West End	132	5	RO1 - Hot Mix Overlay, 1 Lift	\$22	7	15	70
80850	Cosh's Rd.	K.L. Rd. 8 (Fenelon/Verulam)	South End	220	5	G - Gravel (50mm)	\$4	8	13	70
51940	Balsam Park Rd. (Verulam)	Fir Trail	North End	135	10	RO1 - Hot Mix Overlay, 1 Lift	\$23	8	15	71
81100	Prescott Rd.	Devitt's Rd.	West End	724	10	G - Gravel (50mm)	\$14	8	14	71
51570	Hilltop St. (Verulam)	Birchcliff Ave. (Verulam)	Birchcliff Ave. (Verulam)	107	66	Preventative Maintenance	-	8	17	76
52565	Marina Dr. (Bobcaygeon)	Mill St. (Bobcaygeon)	South Harbour Dr.	77	375	PP1 - Pulverize and Pave 1 Lift	\$14	7	12	83
52566	Marina Dr. (Bobcaygeon)	South Harbour Dr.	Ports Dr.	267	375	PP1 - Pulverize and Pave 1 Lift	\$47	7	12	83
80745	Stinson's Bay Rd.	Graham Dr. (Verulam)	South End	1059	286	Preventative Maintenance	-	9	19	82
51595	Hollyville Blvd.	Hazel St. (Verulam)	Birchcliff Ave. (Verulam)	216	31	Preventative Maintenance	-	8	17	74
51600	McLernon St.	Hazel St. (Verulam)	Birchcliff Ave. (Verulam)	238	31	Preventative Maintenance	-	8	16	74
51610	Thornton St.	Hazel St. (Verulam)	Silver Birch St.	108	31	Preventative Maintenance	-	8	17	74
51615	Thornton St.	Silver Birch St.	South End	62	31	Preventative Maintenance	-	8	17	74
51630	Fern Ave.	Hazel St. (Verulam)	Silver Birch St.	109	31	Preventative Maintenance	-	7	17	74
51635	Fern Ave.	Silver Birch St.	South End	52	31	Preventative Maintenance	-	7	17	74
51990	Manchester Trail	Berry Lane	North End	161	31	G - Gravel (50mm)	\$3	8	15	74
51445	Fulton Dr.	Fall's Bay Rd.	North End	336	21	G - Gravel (50mm)	\$7	8	15	73
51280	Steeles Line	West End	Clover Dr. (Verulam)	143	5	ST1 - Single Surface Treatment	\$5	7	14	71
51245	Emily Creek Rd.	K.L. Rd. 36 (Fenelon/Ops/Verulam)	South End	427	41	G - Gravel (50mm)	\$8	8	15	75
51590	Birchcliff Ave. (Verulam)	McLernon St.	Hazel St. (Verulam)	266	41	Preventative Maintenance	-	8	17	75

Sect. No.	Road Name	From	To	Length (m)	AADT	Preliminary Improvement Type Recommendation	Cost (x1000)	Surface Condition	Structural Adequacy	Condition Rating
51710	Silver Birch St.	Fern Ave.	Lenal St.	75	41	<i>Preventative Maintenance</i>	-	8	17	75
51730	Silver Birch St.	Lenora St.	West End	32	41	<i>Preventative Maintenance</i>	-	8	17	75
51735	Lenora St.	Silver Birch St.	North End	42	41	<i>Preventative Maintenance</i>	-	8	17	75
51810	Kenhill Beach Rd.	Thurstonia Rd.	East End	707	41	<i>Preventative Maintenance</i>	-	9	16	75
50815	Indian Court (Fenelon)	Indian Trail (Fenelon)	North End	95	10	<i>ST1 - Single Surface Treatment</i>	\$3	7	13	72
52460	Wilderness Park Rd.	Main St.	East End	360	10	<i>G - Gravel (50mm)</i>	\$7	7	15	72
81105	Lyle's Line	Devitt's Rd.	West End	726	10	<i>G - Gravel (50mm)</i>	\$14	8	14	72
51160	Log House Rd.	Cedar Glen Rd. (Verulam)	East End	730	15	<i>G - Gravel (50mm)</i>	\$14	8	15	73
81365	Schell Line	Bury's Green Rd.	1.7 Km North of Bury's Green Rd.	1701	5	<i>G - Gravel (50mm)</i>	\$33	8	15	72
51260	Birch Point Rd. (Verulam)	K.L. Rd. 36 (Fenelon/Ops/Verulam)	How's Rd.	327	31	<i>G - Gravel (50mm)</i>	\$6	8	15	75
51265	Birch Point Rd. (Verulam)	How's Rd.	South End	653	31	<i>G - Gravel (50mm)</i>	\$13	8	15	75
51620	Lenal St.	Hazel St. (Verulam)	Silver Birch St.	107	31	<i>Preventative Maintenance</i>	-	8	17	75
51625	Lenal St.	Silver Birch St.	South End	86	31	<i>Preventative Maintenance</i>	-	8	17	75
51985	Berry Lane	Ranch Rd. (Verulam)	Manchester Trail	84	31	<i>G - Gravel (50mm)</i>	\$2	8	16	75
91943	Berry Lane	Manchester Trail	West End	235	31	<i>G - Gravel (50mm)</i>	\$5	8	16	75
51870	Birch Point Rd. (Verulam)	Beatty's Rd.	K.L. Rd. 24 (Verulam)	1407	21	<i>G - Gravel (50mm)</i>	\$28	8	15	74
51875	Beatty's Rd.	Scotch Line Rd.	300m east of Scotch Line Road	305	31	<i>G - Gravel (50mm)</i>	\$6	8	16	75
51580	Birchcliff Ave. (Verulam)	Hilltop St. (Verulam)	Hollyville Blvd.	119	41	<i>Preventative Maintenance</i>	-	8	18	76
51650	Cherryhill St.	Silver Birch St.	Viamede St.	265	41	<i>Preventative Maintenance</i>	-	8	18	76
51945	Cedar Park Rd. (Verulam)	K.L. Rd. 24 (Verulam)	North End	206	10	<i>Preventative Maintenance</i>	-	9	16	73

Sect. No.	Road Name	From	To	Length (m)	AADT	Preliminary Improvement Type Recommendation	Cost (x1000)	Surface Condition	Structural Adequacy	Condition Rating
80980	St. Alban's Rd. (Verulam)	Cedar Tree Rd. (Verulam)	North End	1003	10	G - Gravel (50mm)	\$20	8	14	73
51465	Hill's Rd. (Verulam)	Walmac Shore's Rd.	North End	329	26	ST1 - Single Surface Treatment	\$12	8	18	75
100210	Echo Bay Rd.	Lakeland Rd. (Verulam)	South End	61	25	G - Gravel (50mm)	\$1	8	16	75
51565	Hilltop St. (Verulam)	Hazel St. (Verulam)	Birchcliff Ave. (Verulam)	52	66	Preventative Maintenance	-	9	18	78
81000	Cosh's Rd.	0.3 Km North of Treeview Line	North End	1280	66	Preventative Maintenance	-	9	18	78
80960	Fairbairn Rd.	K.L. Rd. 8 (Fenelon/Verulam)	Cedar Tree Rd. (Verulam)	5028	113	ST1 - Single Surface Treatment	\$176	7	16	80
51235	Harvest Rd. (Verulam)	Four Points Rd.	North End	947	5	G - Gravel (50mm)	\$19	8	15	73
51285	Clover Dr. (Verulam)	K.L. Rd. 36 (Fenelon/Ops/Verulam)	Steeles Line	117	143	ST1 - Single Surface Treatment	\$4	8	15	81
52425	Bick St.	East St. N. (K.L. Rd. 49) (Bobcaygeon)	West End	277	31	Preventative Maintenance	-	8	17	76
51876	Beatty's Rd.	300m east of Scotch Line Road	Birch Point Rd. (Verulam)	1070	31	G - Gravel (50mm)	\$21	8	17	76
51880	Beatty's Rd.	Birch Point Rd. (Verulam)	K.L. Rd. 36 (Fenelon/Ops/Verulam)	1513	31	G - Gravel (50mm)	\$30	8	17	76
52765	Sailing Club Dr.	Boyd St. (Bobcaygeon)	Navigators Trail	149	104	Preventative Maintenance	-	9	17	80
50870	Elder St.	Kennedy Bay Rd.	Fawn St.	99	179	Preventative Maintenance	-	10	20	82
50875	Elder St.	Fawn St.	Elk St.	70	179	Preventative Maintenance	-	10	20	82
50880	Elder St.	Elk St.	Alexander Ave.	47	179	Preventative Maintenance	-	10	20	82
51255	How's Rd.	K.L. Rd. 36 (Fenelon/Ops/Verulam)	Birch Point Rd (Fenelon)	552	10	G - Gravel (50mm)	\$11	8	15	74
51275	Clover Dr. (Verulam)	Steeles Line	South End	726	10	G - Gravel (50mm)	\$14	8	16	74

Sect. No.	Road Name	From	To	Length (m)	AADT	Preliminary Improvement Type Recommendation	Cost (x1000)	Surface Condition	Structural Adequacy	Condition Rating
52233	Shea St.	Front St. W. (Bobcaygeon)	North End	101	10	G - Gravel (50mm)	\$2	7	15	74
51575	Birchcliff Ave. (Verulam)	Hilltop St. (Verulam)	Hilltop St. (Verulam)	261	41	Preventative Maintenance	-	9	17	77
51585	Birchcliff Ave. (Verulam)	Hollyville Blvd.	McLernon St.	88	41	Preventative Maintenance	-	8	19	77
51700	Silver Birch St.	Viamede St.	Cherryhill St.	46	41	Preventative Maintenance	-	8	18	77
51715	Silver Birch St.	Lenal St.	Thornton St.	73	41	Preventative Maintenance	-	9	18	77
51720	Silver Birch St.	Thornton St.	Alfred St.	76	41	Preventative Maintenance	-	9	18	77
51725	Silver Birch St.	Alfred St.	Lenora St.	73	41	Preventative Maintenance	-	9	18	77
51765	Hotel Rd.	Fourth St. (Verulam)	West End	28	41	Preventative Maintenance	-	8	19	77
51310	Odessa Rd.	K.L. Rd. 36 (Fenelon/Ops/Verulam)	K.L. Rd. 36 (Fenelon/Ops/Verulam)	340	26	G - Gravel (50mm)	\$7	8	15	76
80965	Fairbairn Rd.	Cedar Tree Rd. (Verulam)	Bury's Green Rd.	4520	15	G - Gravel (50mm)	\$89	8	16	75
50730	Pasture Rd.	K.L. Rd. 36 (Fenelon/Ops/Verulam)	North End	75	5	G - Gravel (50mm)	\$1	8	15	74
52400	Helen St. (Bobcaygeon)	Prince St. E. (Bobcaygeon)	Duke St. (Bobcaygeon)	326	359	Preventative Maintenance	-	10	19	85
51930	Fir Trail	West End	Balsam Park Rd. (Verulam)	203	10	RO1 - Hot Mix Overlay, 1 Lift	\$34	8	15	75
51860	Scotch Line Rd.	K.L. Rd. 24 (Verulam)	North End	234	41	Preventative Maintenance	-	9	18	78
52395	Helen St. (Bobcaygeon)	Front St. E. (Bobcaygeon)	Prince St. E. (Bobcaygeon)	247	299	Preventative Maintenance	-	10	19	85
51970	Esturian Rd.	Pine Park Rd. (Verulam)	East End	187	10	ST1 - Single Surface Treatment	\$7	8	18	76
51905	Meachin Dr.	West End	Lodge Rd.	682	31	Preventative Maintenance	-	9	18	78
51910	Meachin Dr.	Lodge Rd.	East End	773	31	Preventative Maintenance	-	9	18	78
51655	Cherryhill St.	Viamede St.	Pavillion Rd.	76	41	Preventative Maintenance	-	9	19	79
51660	Pavillion Rd.	Hazel St. (Verulam)	Silver Birch St.	118	41	Preventative Maintenance	-	9	19	79
51665	Pavillion Rd.	Silver Birch St.	Fifth St. (Verulam)	46	41	Preventative Maintenance	-	9	19	79

Sect. No.	Road Name	From	To	Length (m)	AADT	Preliminary Improvement Type Recommendation	Cost (x1000)	Surface Condition	Structural Adequacy	Condition Rating
51695	Silver Birch St.	Pavillion Rd.	Viamede St.	83	41	<i>Preventative Maintenance</i>	-	9	19	79
51705	Silver Birch St.	Cherryhill St.	Fern Ave.	50	41	<i>Preventative Maintenance</i>	-	8	19	79
51925	Rocky Rd.	Kenstone Beach Rd.	K.L. Rd. 24 (Verulam)	164	15	<i>Preventative Maintenance</i>	-	8	18	77
51885	Red Boat Lane	K.L. Rd. 24 (Verulam)	Reid's Rd. (Verulam)	235	26	<i>Preventative Maintenance</i>	-	9	18	78
51890	Reid's Rd. (Verulam)	West End	Red Boat Lane	182	26	<i>Preventative Maintenance</i>	-	9	18	78
51895	Reid's Rd. (Verulam)	Red Boat Lane	East End	120	26	<i>Preventative Maintenance</i>	-	9	18	78
52745	Cedartree Lane (Bobcaygeon)	East St. N. (K.L. Rd. 36) (Bobcaygeon)	Juniper Court (Bobcaygeon)	190	104	<i>Preventative Maintenance</i>	-	9	18	82
52750	Cedartree Lane (Bobcaygeon)	Juniper Court (Bobcaygeon)	Birch Cres. (Bobcaygeon)	126	104	<i>Preventative Maintenance</i>	-	9	18	82
52760	Juniper Court (Bobcaygeon)	Cedartree Lane (Bobcaygeon)	North End	148	104	<i>Preventative Maintenance</i>	-	9	18	82
51605	Alfred St.	Hazel St. (Verulam)	Silver Birch St.	108	31	<i>Preventative Maintenance</i>	-	9	19	79
51960	Pine Park Rd. (Verulam)	K.L. Rd. 24 (Verulam)	Esturian Rd.	18	31	<i>Preventative Maintenance</i>	-	9	19	79
51965	Pine Park Rd. (Verulam)	Esturian Rd.	North End	156	31	<i>Preventative Maintenance</i>	-	9	19	79
52105	Bolton St.	South End	King St. W. (Bobcaygeon)	103	66	<i>Preventative Maintenance</i>	-	9	18	81
51745	Hotel Rd.	Thurstonia Rd.	First St. (Verulam)	59	41	<i>Preventative Maintenance</i>	-	9	19	80
51750	Hotel Rd.	First St. (Verulam)	Second St. (Verulam)	65	41	<i>Preventative Maintenance</i>	-	9	19	80
51755	Hotel Rd.	Second St. (Verulam)	Third St. (Verulam)	69	41	<i>Preventative Maintenance</i>	-	9	19	80
51760	Hotel Rd.	Third St. (Verulam)	Fourth St. (Verulam)	66	41	<i>Preventative Maintenance</i>	-	9	19	80
51740	Clipper St.	Pavillion Rd.	North End	50	21	<i>Preventative Maintenance</i>	-	9	19	79
51935	Balsam Park Rd. (Verulam)	K.L. Rd. 24 (Verulam)	Fir Trail	18	10	<i>Preventative Maintenance</i>	-	9	19	78
51640	Viamede St.	Hazel St. (Verulam)	Silver Birch St.	112	31	<i>Preventative Maintenance</i>	-	9	19	80

Sect. No.	Road Name	From	To	Length (m)	AADT	Preliminary Improvement Type Recommendation	Cost (x1000)	Surface Condition	Structural Adequacy	Condition Rating
51645	Viamede St.	Silver Birch St.	Cherryhill St.	181	31	<i>Preventative Maintenance</i>	-	9	19	80
51770	First St. (Verulam)	Hazel St. (Verulam)	Hotel Rd.	167	31	<i>Preventative Maintenance</i>	-	9	19	80
51775	Second St. (Verulam)	Hazel St. (Verulam)	Hotel Rd.	144	31	<i>Preventative Maintenance</i>	-	9	19	80
51780	Second St. (Verulam)	Hotel Rd.	Pavillion Rd.	100	31	<i>Preventative Maintenance</i>	-	9	19	80
51785	Third St. (Verulam)	Pavillion Rd.	Hotel Rd.	85	31	<i>Preventative Maintenance</i>	-	9	19	80
51790	Third St. (Verulam)	Hotel Rd.	North End	77	31	<i>Preventative Maintenance</i>	-	9	19	80
50885	Elder St.	Alexander Ave.	Leaf St.	75	66	<i>Preventative Maintenance</i>	-	10	20	82
50890	Elder St.	Leaf St.	East End	298	66	<i>Preventative Maintenance</i>	-	10	20	82
51795	Fourth St. (Verulam)	Hotel Rd.	North End	71	21	<i>Preventative Maintenance</i>	-	9	19	80
51800	Fourth St. (Verulam)	Hotel Rd.	South End	22	21	<i>Preventative Maintenance</i>	-	9	19	80
51805	Fifth St. (Verulam)	Pavillion Rd.	Hazel St. (Verulam)	132	21	<i>Preventative Maintenance</i>	-	9	19	80
80750	Graham Dr. (Verulam)	Stinson's Bay Rd.	Stinson's Bay Rd.	567	72	<i>Preventative Maintenance</i>	-	9	19	83
51670	Pavillion Rd.	Fifth St. (Verulam)	Cherryhill St.	99	41	<i>Preventative Maintenance</i>	-	10	19	82
51675	Pavillion Rd.	Cherryhill St.	Third St. (Verulam)	16	41	<i>Preventative Maintenance</i>	-	10	19	82
51680	Pavillion Rd.	Third St. (Verulam)	Second St. (Verulam)	66	41	<i>Preventative Maintenance</i>	-	10	19	82
51685	Pavillion Rd.	Second St. (Verulam)	Clipper St.	66	41	<i>Preventative Maintenance</i>	-	10	19	82
51690	Pavillion Rd.	Clipper St.	Thurstonia Rd.	53	41	<i>Preventative Maintenance</i>	-	10	19	82
51210	Rolande St.	Dunsford Rd. (Verulam)	Thurston St.	130	120	<i>Preventative Maintenance</i>	-	10	20	85
51215	Thurston St.	West End	Maxwell St.	61	120	<i>Preventative Maintenance</i>	-	10	20	85
51220	Thurston St.	Maxwell St.	Rolande St.	134	120	<i>Preventative Maintenance</i>	-	10	20	85
51225	Thurston St.	Rolande St.	East End	85	120	<i>Preventative Maintenance</i>	-	10	20	85
51230	Maxwell St.	Dunsford Rd. (Verulam)	Thurston St.	130	120	<i>Preventative Maintenance</i>	-	10	20	85

Sect. No.	Road Name	From	To	Length (m)	AADT	Preliminary Improvement Type Recommendation	Cost (x1000)	Surface Condition	Structural Adequacy	Condition Rating
51305	Kenstone Beach Rd.	0.6 Km South of K.L. Rd. 36 (Fenelon/Ops/Verulam)	K.L. Rd. 36 (Fenelon/Ops/Verulam)	600	215	<i>Preventative Maintenance</i>	-	9	19	87
51900	Lodge Rd.	K.L. Rd. 24 (Verulam)	Meachin Dr.	605	31	<i>Preventative Maintenance</i>	-	9	18	85
51820	Cedar Glen Rd. (Verulam)	K.L. Rd. 24 (Verulam)	2000m north of K.L. Rd. 24 (Verulam)	2086	179	<i>ST1 - Single Surface Treatment</i>	\$73	8	17	90
81020	Oliver's Rd. (Verulam)	Bick St.	Anderson Line (Verulam)	1856	232	<i>ST1 - Single Surface Treatment</i>	\$65	8	18	91
51915	Kenstone Beach Rd.	K.L. Rd. 36 (Fenelon/Ops/Verulam)	Rocky Rd.	1958	203	<i>ST1 - Single Surface Treatment</i>	\$69	8	17	91
51821	Cedar Glen Rd. (Verulam)	2000m north of K.L. Rd. 24 (Verulam)	Earl Kennedy Rd.	548	179	<i>ST1 - Single Surface Treatment</i>	\$19	8	17	91
50850	Kennedy Bay Rd.	1.3 Km North of K.L. Rd. 36 (Fenelon/Ops/Verulam)	Augusta St.	614	316	<i>Preventative Maintenance</i>	-	9	18	93
51920	Kenstone Beach Rd.	Rocky Rd.	K.L. Rd. 24 (Verulam)	13	203	<i>Preventative Maintenance</i>	-	9	19	96
50292	Peller Ct.	Pigeon Lake Rd.	Northeast End	1222	45	<i>Preventative Maintenance</i>	-	9	18	95
50855	Kennedy Bay Rd.	Augusta St.	Deerwood Ave.	118	316	<i>Preventative Maintenance</i>	-	10	20	97
50860	Kennedy Bay Rd.	Deerwood Ave.	Elder St.	109	316	<i>Preventative Maintenance</i>	-	10	20	97
51450	Walmac Shore's Rd.	Pigeon Lake Rd.	McGregor Dr.	563	72	<i>Preventative Maintenance</i>	-	10	19	96
51455	Walmac Shore's Rd.	McGregor Dr.	Hill's Rd. (Verulam)	106	72	<i>Preventative Maintenance</i>	-	10	19	96
51460	Walmac Shore's Rd.	Hill's Rd. (Verulam)	East End	112	72	<i>Preventative Maintenance</i>	-	10	19	96
52405	Anne St.	Front St. E. (Bobcaygeon)	Prince St. E. (Bobcaygeon)	151	299	<i>Preventative Maintenance</i>	-	10	19	98
52410	Anne St.	Prince St. E. (Bobcaygeon)	East St. N. (K.L. Rd. 36) (Bobcaygeon)	181	299	<i>Preventative Maintenance</i>	-	10	19	98

Sect. No.	Road Name	From	To	Length (m)	AADT	Preliminary Improvement Type Recommendation	Cost (x1000)	Surface Condition	Structural Adequacy	Condition Rating
East - Burnt River										
41920	Bond St. W. (Fenelon Falls)	Market St.	John St. (Fenelon Falls)	104	1412	RMP1 - Mill & Pave, 1 Lift	\$34	7	13	61
41715	Elliot St.	Lindsay St. (Fenelon Falls)	Murray St. (Fenelon Falls)	152	1161	RMP1 - Mill & Pave, 1 Lift	\$49	7	14	63
41720	Elliot St.	Murray St. (Fenelon Falls)	Ellice St.	155	1161	RMP1 - Mill & Pave, 1 Lift	\$50	7	14	63
41830	Clifton St.	Francis St. E. (Fenelon Falls)	Bond St. E. (Fenelon Falls)	137	745	PP1 - Pulverize and Pave 1 Lift	\$24	6	12	59
41915	Bond St. W. (Fenelon Falls)	Colborne St. (Fenelon Falls)	Market St.	162	1412	RO1 - Hot Mix Overlay, 1 Lift	\$27	8	15	65
41995	Market St.	Francis St. W. (Fenelon Falls)	Bond St. W. (Fenelon Falls)	138	1383	RO1 - Hot Mix Overlay, 1 Lift	\$23	8	15	65
41990	May St.	Oak St. (Fenelon Falls)	Francis St. W. (Fenelon Falls)	116	936	RMP1 - Mill & Pave, 1 Lift	\$37	7	14	62
41885	Water St. (Fenelon Falls)	Colborne St. (Fenelon Falls)	May St.	125	822	RO1 - Hot Mix Overlay, 1 Lift	\$21	7	15	64
41795	Bond St. E. (Fenelon Falls)	Colborne St. (Fenelon Falls)	Clifton St.	301	626	RMP1 - Mill & Pave, 1 Lift	\$97	6	14	62
41945	Queen St. (Fenelon Falls)	Colborne St. (Fenelon Falls)	John St. (Fenelon Falls)	266	548	RMP1 - Mill & Pave, 1 Lift	\$86	7	13	61
81115	Northline Rd.	Fell's Bay Rd.	Poulsom Rd.	232	1424	ST1 - Single Surface Treatment	\$8	8	13	69
41910	Francis St. W. (Fenelon Falls)	John St. (Fenelon Falls)	West End	191	816	RO1 - Hot Mix Overlay, 1 Lift	\$32	8	15	65
41925	Bond St. W. (Fenelon Falls)	John St. (Fenelon Falls)	West End	267	810	RO1 - Hot Mix Overlay, 1 Lift	\$45	8	15	65
41905	Francis St. W. (Fenelon Falls)	Market St.	John St. (Fenelon Falls)	104	816	Preventative Maintenance	-	8	16	66
81110	Northline Rd.	K.L. Rd. 121 (Fenelon/Somerville/Verulam)	Fell's Bay Rd.	4596	1424	ST1 - Single Surface Treatment	\$161	8	14	71
41650	Wychwood Cres. (Fenelon Falls)	West St. S. (Fenelon/Fenelon Falls)	Industrial Park Dr.	286	822	RMP1 - Mill & Pave, 1 Lift	\$92	6	14	68
41685	Ellice St.	Wychwood Cres. (Fenelon Falls)	Wychwood Cres. (Fenelon Falls)	298	1021	RMP1 - Mill & Pave, 1 Lift	\$96	7	13	70

Sect. No.	Road Name	From	To	Length (m)	AADT	Preliminary Improvement Type Recommendation	Cost (x1000)	Surface Condition	Structural Adequacy	Condition Rating
41895	Francis St. W. (Fenelon Falls)	Colborne St. (Fenelon Falls)	May St.	125	816	<i>Preventative Maintenance</i>	-	8	17	69
41900	Francis St. W. (Fenelon Falls)	May St.	Market St.	37	816	<i>Preventative Maintenance</i>	-	8	17	69
41790	Janlisda Dr.	Francis St. E. (Fenelon Falls)	East End	231	239	<i>RMP1 - Mill & Pave, 1 Lift</i>	\$75	6	13	59
41690	Ellice St.	Wychwood Cres. (Fenelon Falls)	Juniper St. (Fenelon Falls)	444	1021	<i>RMP1 - Mill & Pave, 1 Lift</i>	\$143	7	13	71
81325	Somerville 3rd Concession	Highway #35	Potters Rd.	1736	632	<i>ST1 - Single Surface Treatment</i>	\$61	6	13	68
41695	Murray St. (Fenelon Falls)	West St. S. (Fenelon/Fenelon Falls)	Green St. E.	531	477	<i>PP1 - Pulverize and Pave 1 Lift</i>	\$94	6	12	66
41375	Sturgeon Glen Rd. (Fenelon)	Francis St. E. (Fenelon Falls)	South End	2221	453	<i>ST1 - Single Surface Treatment</i>	\$78	6	13	66
41655	Wychwood Cres. (Fenelon Falls)	Industrial Park Dr.	Ellice St.	318	822	<i>RMP1 - Mill & Pave, 1 Lift</i>	\$103	7	14	71
42000	John St. (Fenelon Falls)	Francis St. W. (Fenelon Falls)	Bond St. W. (Fenelon Falls)	137	471	<i>RMP1 - Mill & Pave, 1 Lift</i>	\$44	6	13	67
81335	Somerville 3rd Concession	Northline Rd.	East End	2098	548	<i>ST1 - Single Surface Treatment</i>	\$73	7	13	69
81430	Northline Rd.	Poulsom Rd.	Fell's Point Rd.	153	542	<i>ST1 - Single Surface Treatment</i>	\$5	8	13	69
81455	Northline Rd.	Somerville 3rd Concession	Somerville 5th Concession	2725	596	<i>ST1 - Single Surface Treatment</i>	\$95	6	13	70
41725	Juniper St. (Fenelon Falls)	Ellice St.	East End	560	769	<i>ST1 - Single Surface Treatment</i>	\$20	7	14	72
81450	Northline Rd.	Somerville 2nd Concession	Somerville 3rd Concession	1360	542	<i>ST1 - Single Surface Treatment</i>	\$48	6	13	70
41680	Ellice St.	0.1 Km South of Wychwood Cres. (Fenelon Falls)	Wychwood Cres. (Fenelon Falls)	101	530	<i>RMP1 - Mill & Pave, 1 Lift</i>	\$32	7	13	70
41835	Clifton St.	Bond St. E. (Fenelon Falls)	North of Bond St. E. (Fenelon Falls)	95	745	<i>Preventative Maintenance</i>	-	10	19	73
81330	Somerville 3rd Concession	Potters Rd.	Northline Rd.	1872	632	<i>ST1 - Single Surface Treatment</i>	\$66	7	15	72
81435	Northline Rd.	Fell's Point Rd.	Evans Dr.	1082	542	<i>ST1 - Single Surface Treatment</i>	\$38	7	13	71

Sect. No.	Road Name	From	To	Length (m)	AADT	Preliminary Improvement Type Recommendation	Cost (x1000)	Surface Condition	Structural Adequacy	Condition Rating
81440	Northline Rd.	Evans Dr.	Black Bear Dr. (Somerville)	540	542	ST1 - Single Surface Treatment	\$19	7	13	71
41890	Oak St. (Fenelon Falls)	May St.	West End	202	292	Preventative Maintenance	-	8	16	68
80930	Bulmer's Rd.	K.L. Rd. 8 (Fenelon/Verulam)	Cedar Tree Rd. (Verulam)	3531	215	ST2A - Double Surface Treatment with Granular A	\$361	7	12	67
81530	Burnt River Rd.	0.9 Km North of Hillside Dr. (Somerville)	Pinery Rd. (Somerville)	1876	423	ST1 - Single Surface Treatment	\$66	8	14	72
41810	Elgin St. (Fenelon Falls)	Bond St. E. (Fenelon Falls)	Concession Rd.	228	274	RMP1 - Mill & Pave, 1 Lift	\$74	7	13	70
81655	Hugill Rd.	Base Line Rd.	0.6 Km East of Base Line Rd.	649	149	ST2A - Double Surface Treatment with Granular A	\$66	6	12	66
81140	Irene Ave.	Third St. (Sturgeon Point)	Fourth St. (Sturgeon Point)	65	137	PP1 - Pulverize and Pave 1 Lift	\$11	7	12	66
81145	Irene Ave.	Fourth St. (Sturgeon Point)	Forest Rd. (Sturgeon Point)	43	137	PP1 - Pulverize and Pave 1 Lift	\$8	7	12	66
41800	Bond St. E. (Fenelon Falls)	Clifton St.	Kennedy Dr.	138	274	RMP1 - Mill & Pave, 1 Lift	\$44	7	14	71
41805	Bond St. E. (Fenelon Falls)	Kennedy Dr.	Elgin St. (Fenelon Falls)	91	274	RMP1 - Mill & Pave, 1 Lift	\$29	7	14	71
81465	Somerville 5th Concession	Highway #35	Northline Rd.	2983	197	G - Gravel (50mm)	\$59	7	13	69
81270	Moorings Dr.	0.3 Km North of Fell's Point Rd.	2.0 Km West of Fell's Point Rd.	2002	203	G - Gravel (50mm)	\$39	7	14	70
81125	Irene Ave.	Sturgeon Point Rd.	First St. (Sturgeon Point)	515	137	PP1 - Pulverize and Pave 1 Lift	\$91	8	12	68
81525	Burnt River Rd.	Hillside Dr. (Somerville)	0.9 Km North of Hillside Dr. (Somerville)	900	423	ST1 - Single Surface Treatment	\$32	8	16	75
81515	Hillside Dr. (Somerville)	Burnt River Rd.	0.6 Km West of Burnt River Rd.	601	131	ST1 - Single Surface Treatment	\$21	7	13	68

Sect. No.	Road Name	From	To	Length (m)	AADT	Preliminary Improvement Type Recommendation	Cost (x1000)	Surface Condition	Structural Adequacy	Condition Rating
81675	Buller Rd.	Monck Rd.	Haliburton County Boundary	3591	131	G - Gravel (50mm)	\$71	7	14	69
41390	West St. S. (Fenelon/Fenelon Falls)	Wood Rd. (Fenelon)	South End	124	125	ST1 - Single Surface Treatment	\$4	7	13	69
81130	Irene Ave.	First St. (Sturgeon Point)	Second St. (Sturgeon Point)	72	137	RMP1 - Mill & Pave, 1 Lift	\$23	8	14	70
41425	Jenkins Rd.	K.L. Rd. 121 (Fenelon/Somerville/Verulam)	West St. S. (Fenelon/Fenelon Falls)	601	95	G - Gravel (50mm)	\$12	6	13	68
81565	Union Creek Rd.	K.L. Rd. 121 (Fenelon/Somerville/Verulam)	West End	615	21	G - Gravel (50mm)	\$12	7	10	61
41660	Wychwood Cres. (Fenelon Falls)	Ellice St.	0.23 Km East of Ellice St.	231	799	Preventative Maintenance	-	9	18	80
41380	West St. S. (Fenelon/Fenelon Falls)	South Limit of Fenelon Falls	Jenkins Rd.	604	125	ST1 - Single Surface Treatment	\$21	7	14	70
41385	West St. S. (Fenelon/Fenelon Falls)	Jenkins Rd.	Wood Rd. (Fenelon)	635	125	ST1 - Single Surface Treatment	\$22	7	14	70
91717	Star Rd.	South Fork Dr.	West End	133	30	G - Gravel (50mm)	\$3	5	12	63
41410	Raby's Shore Dr.	0.6 Km North of Wood Rd. (Fenelon)	Raby St.	495	66	G - Gravel (50mm)	\$10	6	13	67
41670	Industrial Park Dr.	Wychwood Cres. (Fenelon Falls)	South End	496	60	PP1 - Pulverize and Pave 1 Lift	\$88	6	12	67
91570	Nightingale Rd.	Highway #35	Queen St. (Somerville)	97	66	PP1 - Pulverize and Pave 1 Lift	\$17	8	12	68
91620	Lime St.	Shadow Lake Rd. #40	North End	167	66	PP1 - Pulverize and Pave 1 Lift	\$30	7	12	68
81150	Irene Ave.	Forest Rd. (Sturgeon Point)	Fifth St. (Sturgeon Point)	32	137	RO1 - Hot Mix Overlay, 1 Lift	\$5	8	15	72

Sect. No.	Road Name	From	To	Length (m)	AADT	Preliminary Improvement Type Recommendation	Cost (x1000)	Surface Condition	Structural Adequacy	Condition Rating
81345	Somerville 3rd Concession	K.L. Rd. 121 (Fenelon/Somerville/Verulam)	Ledge Hill Rd.	2255	113	G - Gravel (50mm)	\$44	8	14	71
81350	Somerville 3rd Concession	Ledge Hill Rd.	Hyer Line	1899	113	G - Gravel (50mm)	\$37	8	14	71
41765	West St. N. (Fenelon Falls)	Helen St. (Fenelon Falls)	North End	309	72	ST2A - Double Surface Treatment with Granular A	\$32	7	12	69
41755	North St. (Fenelon Falls)	Eva St.	Green St. W.	110	727	Preventative Maintenance	-	9	17	81
41965	Princes' St. W (Fenelon Falls)	Colborne St. (Fenelon Falls)	Colborne St. (Fenelon Falls)	19	471	Preventative Maintenance	-	8	16	79
41415	Raby's Shore Dr.	Raby St.	South Limit of Fenelon Falls	305	66	ST1 - Single Surface Treatment	\$11	6	14	69
41880	Water St. (Fenelon Falls)	Oak St. (Fenelon Falls)	West End	275	95	RO1 - Hot Mix Overlay, 1 Lift	\$46	7	15	71
81245	Sixth St.	Lake Ave. (Sturgeon Point)	Irene Ave.	128	31	PP1 - Pulverize and Pave 1 Lift	\$23	7	12	66
100265	Gray Rd.	GOLF LINKS RD FEN STP	South End	135	50	ST2A - Double Surface Treatment with Granular A	\$14	7	12	68
80640	Hickory Beach Rd.	Edgewood Dr. (Verulam)	Parkhill Dr.	96	72	ST1 - Single Surface Treatment	\$3	7	13	70
80645	Hickory Beach Rd.	Parkhill Dr.	Oakwood Dr.	128	72	ST1 - Single Surface Treatment	\$4	7	13	70
80650	Hickory Beach Rd.	Oakwood Dr.	Hawthorne Lane	198	72	ST1 - Single Surface Treatment	\$7	7	13	70
80655	Hickory Beach Rd.	Hawthorne Lane	North Bayou Rd.	136	72	ST1 - Single Surface Treatment	\$5	7	13	70
81535	Island Dr. (Somerville)	Burnt River Rd.	Hemlock Dr. (Somerville)	741	72	ST1 - Single Surface Treatment	\$26	7	14	70
81660	Hugill Rd.	0.6 Km East of Base Line Rd.	East End	3084	41	G - Gravel (50mm)	\$61	7	13	68
41760	North St. (Fenelon Falls)	Green St. W.	Helen St. (Fenelon Falls)	146	965	Preventative Maintenance	-	10	18	83
81545	Pinery Rd. (Somerville)	Burnt River Rd.	Winchester Dr.	5048	72	G - Gravel (50mm)	\$99	7	15	71
81060	Cedar Tree Rd. (Verulam)	Martin's Rd.	Walker's Rd.	1334	131	ST1 - Single Surface Treatment	\$47	8	16	74

Sect. No.	Road Name	From	To	Length (m)	AADT	Preliminary Improvement Type Recommendation	Cost (x1000)	Surface Condition	Structural Adequacy	Condition Rating
41645	West St. S. (Fenelon/Fenelon Falls)	Wychwood Cres. (Fenelon Falls)	South Limit of Fenelon Falls	510	232	ST1 - Single Surface Treatment	\$18	7	14	77
81255	Fell's Point Rd.	Moorings Dr.	West End	432	66	G - Gravel (50mm)	\$8	8	14	71
81240	Fifth St. (Sturgeon Point)	Lake Ave. (Sturgeon Point)	Irene Ave.	188	31	RMP1 - Mill & Pave, 1 Lift	\$61	7	13	68
99029	Deane St.	Elgin St. (Fenelon Falls)	East End	225	65	Preventative Maintenance	-	9	17	71
41275	Country Lane (Fenelon)	Highway #35	Powles Rd. (Fenelon)	2563	95	G - Gravel (50mm)	\$50	7	14	73
41195	Johnston Rd.	Highway #35	Russett Rd.	1570	113	G - Gravel (50mm)	\$31	8	16	74
41200	Johnston Rd.	Russett Rd.	K.L. Rd. 121 (Fenelon/Somerville/Verulam)	877	113	G - Gravel (50mm)	\$17	8	16	74
41610	Country Lane (Fenelon)	Naylor Rd.	Long Beach Rd.	1178	89	G - Gravel (50mm)	\$23	8	14	73
80730	Crimson Lane	Bayview Estate Rd. (Verulam)	East End	63	5	G - Gravel (50mm)	\$1	5	13	65
41340	Oriole Rd.	Redwing Ave. (Fenelon)	Bass St.	230	41	G - Gravel (50mm)	\$5	7	14	70
81510	Somerville Centre Rd.	Burnt River Rd.	West End	79	31	G - Gravel (50mm)	\$2	8	13	69
41750	North St. (Fenelon Falls)	Veterans Way	Eva St.	115	727	Preventative Maintenance	-	10	18	83
41840	Clifton St.	North of Bond St. E. (Fenelon Falls)	Head St. (Fenelon Falls)	81	703	Preventative Maintenance	-	10	19	83
41845	Clifton St.	Head St. (Fenelon Falls)	Kennedy Dr.	121	703	Preventative Maintenance	-	10	19	83
41850	Clifton St.	Kennedy Dr.	Princes' St. E. (Fenelon Falls)	181	703	Preventative Maintenance	-	10	19	83
41855	Clifton St.	Princes' St. E. (Fenelon Falls)	Short St. (Fenelon Falls)	163	703	Preventative Maintenance	-	10	19	83
81560	Pinery Rd. (Somerville)	Somerville 11th Concession	Monck Rd.	2801	60	G - Gravel (50mm)	\$55	8	15	72

Sect. No.	Road Name	From	To	Length (m)	AADT	Preliminary Improvement Type Recommendation	Cost (x1000)	Surface Condition	Structural Adequacy	Condition Rating
81390	Ledge Hill Rd.	Bury's Green Rd.	Somerville 2nd Concession	1280	26	G - Gravel (50mm)	\$25	7	13	69
81395	Ledge Hill Rd.	Somerville 2nd Concession	Somerville 3rd Concession	1352	26	G - Gravel (50mm)	\$27	7	13	69
41395	Wood Rd. (Fenelon)	West St. S. (Fenelon/Fenelon Falls)	Beatrice Dr.	514	72	G - Gravel (50mm)	\$10	8	15	73
41615	Country Lane (Fenelon)	Long Beach Rd.	Highway #35	1767	89	G - Gravel (50mm)	\$35	8	15	74
81695	Regina Rd.	Monck Rd.	South End	74	15	ST2A - Double Surface Treatment with Granular A	\$8	6	12	68
41290	Jubbs Shore Rd.	Highway #35	Sackitt Rd.	346	41	G - Gravel (50mm)	\$7	8	12	71
81490	Woodfield Dr. (Somerville)	Coronation Dr.	Fur Court	380	41	G - Gravel (50mm)	\$7	8	13	71
81495	Woodfield Dr. (Somerville)	Fur Court	East End	262	41	G - Gravel (50mm)	\$5	8	13	71
81065	Cedar Tree Rd. (Verulam)	Walker's Rd.	Fairbairn Rd.	2069	131	Preventative Maintenance	-	9	17	76
80620	South Bayou Rd.	Hickory Beach Rd.	East End	712	84	ST1 - Single Surface Treatment	\$25	8	15	74
81475	Lakeside Dr. (Somerville)	Somerville 6th Concession	Cedar Rd. (Somerville)	591	84	G - Gravel (50mm)	\$12	8	16	74
80625	North Bayou Rd.	Hickory Beach Rd.	East End	690	66	ST1 - Single Surface Treatment	\$24	8	15	73
81295	Somerville 2nd Concession	Northline Rd.	East End	756	66	G - Gravel (50mm)	\$15	8	15	73
81760	The Avenue	Crego St.	West End	306	66	G - Gravel (50mm)	\$6	8	15	73
81085	Lamb's Rd. (Verulam)	Cedar Tree Rd. (Verulam)	North End	960	21	G - Gravel (50mm)	\$19	7	13	69
100606	Somerville 7th Concession	MERRYDALE RD	GRIFFIN DR	198	100	G - Gravel (50mm)	\$4	8	16	75
41980	Princes' St. W (Fenelon Falls)	Albert St. (Fenelon Falls)	Jordan St.	209	471	Preventative Maintenance	-	10	20	82
91600	Rock St.	Highway #35	Elizabeth St.	100	96	Preventative Maintenance	-	8	16	75
81715	Hunter St.	K.L. Rd. 121 (Fenelon/Somerville/Verulam)	Silver Ave. (Somerville)	150	15	ST1 - Single Surface Treatment	\$5	7	13	69

Sect. No.	Road Name	From	To	Length (m)	AADT	Preliminary Improvement Type Recommendation	Cost (x1000)	Surface Condition	Structural Adequacy	Condition Rating
80630	Hickory Beach Rd.	South End	Sandy Point Rd.	174	72	G - Gravel (50mm)	\$3	8	15	74
81520	Hillside Dr. (Somerville)	0.6 Km West of Burnt River Rd.	0.5 Km North of Birch Glen Dr. (Somerville)	2305	72	ST2A - Double Surface Treatment with Granular A	\$236	7	12	74
81570	Somerville 9th Concession	K.L. Rd. 121 (Fenelon/Somerville/Verulam)	1.3 Km West of K.L. Rd. 121 (Fenelon/Somerville/Verulam)	1313	31	G - Gravel (50mm)	\$26	8	15	71
41335	Oriole Rd.	West End	Redwing Ave. (Fenelon)	82	41	G - Gravel (50mm)	\$2	8	15	72
81485	Woodfield Dr. (Somerville)	Burnt River Rd.	Coronation Dr.	119	41	G - Gravel (50mm)	\$2	8	13	72
81400	Ledge Hill Rd.	Somerville 3rd Concession	Somerville 5th Concession	2550	60	G - Gravel (50mm)	\$50	7	13	74
81540	Hemlock Dr. (Somerville)	Island Dr. (Somerville)	Woodworth Dr.	724	26	G - Gravel (50mm)	\$14	8	15	71
80905	Dunbar Dr.	K.L. Rd. 30 (Verulam)	North End	343	10	G - Gravel (50mm)	\$7	7	13	69
81575	Somerville 9th Concession	1.3 Km West of K.L. Rd. 121 (Fenelon/Somerville/Verulam)	West End	2901	10	G - Gravel (50mm)	\$57	8	14	69
41705	Green St. E.	Lindsay St. (Fenelon Falls)	Murray St. (Fenelon Falls)	153	399	Preventative Maintenance	-	10	20	82
81290	Somerville 2nd Concession	Potters Rd.	Northline Rd.	1864	46	G - Gravel (50mm)	\$37	8	15	73
81155	Irene Ave.	Fifth St. (Sturgeon Point)	Sixth St.	71	31	RO1 - Hot Mix Overlay, 1 Lift	\$12	8	15	72
81160	Irene Ave.	Sixth St.	Lake Ave. (Sturgeon Point)	108	31	RO1 - Hot Mix Overlay, 1 Lift	\$18	8	15	72
81260	Fell's Bay Rd.	Northline Rd.	Fell's Point Rd.	770	31	G - Gravel (50mm)	\$15	8	15	72
81300	Potters Rd.	Somerville 3rd Concession	Suggitt Rd.	12	31	G - Gravel (50mm)	\$0	8	15	72
81305	Potters Rd.	Suggitt Rd.	Somerville 2nd Concession	1350	31	G - Gravel (50mm)	\$27	8	15	72

Sect. No.	Road Name	From	To	Length (m)	AADT	Preliminary Improvement Type Recommendation	Cost (x1000)	Surface Condition	Structural Adequacy	Condition Rating
80935	Bulmer's Rd.	Cedar Tree Rd. (Verulam)	Bury's Green Rd.	3842	31	G - Gravel (50mm)	\$75	8	14	72
41310	Gardiner Rd. (Fenelon)	K.L. Rd. 8 (Fenelon/Verulam)	Gardiner Shore Ave. (Fenelon)	113	41	G - Gravel (50mm)	\$2	8	16	73
41325	Byrnell Ave.	K.L. Rd. 8 (Fenelon/Verulam)	Grove Rd.	187	41	G - Gravel (50mm)	\$4	8	16	73
81070	Cedar Tree Rd. (Verulam)	Fairbairn Rd.	St. Alban's Rd. (Verulam)	1424	41	G - Gravel (50mm)	\$28	8	15	73
81215	Forest Rd. (Sturgeon Point)	Irene Ave.	Henry St. (Sturgeon Point)	926	41	Preventative Maintenance	-	8	17	73
81630	Burke Rd.	Somerville 11th Concession	Cowpath Trail	1411	21	G - Gravel (50mm)	\$28	8	15	71
81670	Woodcock Line	Monck Rd.	South End	2757	21	G - Gravel (50mm)	\$54	8	14	71
41970	Princes' St. W (Fenelon Falls)	Colborne St. (Fenelon Falls)	John St. (Fenelon Falls)	261	471	Preventative Maintenance	-	10	20	83
41975	Princes' St. W (Fenelon Falls)	John St. (Fenelon Falls)	Albert St. (Fenelon Falls)	14	471	Preventative Maintenance	-	10	20	83
41985	Princes' St. W (Fenelon Falls)	Jordan St.	North End	275	471	Preventative Maintenance	-	10	20	83
42030	Dodd St.	Queen St. (Fenelon Falls)	North End	370	107	Preventative Maintenance	-	9	18	77
81665	Sticky Lane	Base Line Rd.	South End	254	10	G - Gravel (50mm)	\$5	8	14	70
41285	Russett Rd.	K.L. Rd. 121 (Fenelon/Somerville/Verulam)	Johnston Rd.	1999	60	G - Gravel (50mm)	\$39	8	16	75
80660	Hickory Beach Rd.	North Bayou Rd.	K.L. Rd. 30 (Verulam)	1887	763	ST1 - Single Surface Treatment	\$66	8	15	85
81445	Northline Rd.	Black Bear Dr. (Somerville)	Somerville 2nd Concession	631	542	Preventative Maintenance	-	10	20	84
41120	North St. (Fenelon)	Cambray Rd.	Elm Tree Rd.	325	31	G - Gravel (50mm)	\$6	8	15	73
41315	Gardiner Shore Ave. (Fenelon)	West End	Gardiner Rd. (Fenelon)	299	31	G - Gravel (50mm)	\$6	8	16	73
41320	Gardiner Shore Ave. (Fenelon)	Gardiner Rd. (Fenelon)	East End	217	31	G - Gravel (50mm)	\$4	8	16	73

Sect. No.	Road Name	From	To	Length (m)	AADT	Preliminary Improvement Type Recommendation	Cost (x1000)	Surface Condition	Structural Adequacy	Condition Rating
81170	Lake Ave. (Sturgeon Point)	First St. (Sturgeon Point)	Second St. (Sturgeon Point)	71	31	RO1 - Hot Mix Overlay, 1 Lift	\$12	8	15	73
81175	Lake Ave. (Sturgeon Point)	Second St. (Sturgeon Point)	Third St. (Sturgeon Point)	72	31	RO1 - Hot Mix Overlay, 1 Lift	\$12	8	15	73
81180	Lake Ave. (Sturgeon Point)	Third St. (Sturgeon Point)	Fourth St. (Sturgeon Point)	78	31	RO1 - Hot Mix Overlay, 1 Lift	\$13	8	15	73
81185	Lake Ave. (Sturgeon Point)	Fourth St. (Sturgeon Point)	Fifth St. (Sturgeon Point)	85	31	RO1 - Hot Mix Overlay, 1 Lift	\$14	8	15	73
81190	Lake Ave. (Sturgeon Point)	Fifth St. (Sturgeon Point)	Sixth St.	92	31	RO1 - Hot Mix Overlay, 1 Lift	\$16	8	15	73
81195	Lake Ave. (Sturgeon Point)	Sixth St.	Irene Ave.	165	31	RO1 - Hot Mix Overlay, 1 Lift	\$28	8	15	73
81225	Second St. (Sturgeon Point)	Lake Ave. (Sturgeon Point)	Irene Ave.	257	31	Preventative Maintenance	-	8	16	73
81310	Potters Rd.	Somerville 2nd Concession	South End	347	31	G - Gravel (50mm)	\$7	8	15	73
81220	First St. (Sturgeon Point)	Lake Ave. (Sturgeon Point)	Irene Ave.	260	21	RO1 - Hot Mix Overlay, 1 Lift	\$44	8	15	72
81700	Station Rd. (Somerville)	K.L. Rd. 121 (Fenelon/Somerville/Verulam)	West End	130	21	G - Gravel (50mm)	\$3	7	15	72
41710	Green St. E.	Murray St. (Fenelon Falls)	East End	153	21	G - Gravel (50mm)	\$3	8	15	72
41300	Sackitt Rd.	Jubbs Shore Rd.	North End	41	41	G - Gravel (50mm)	\$1	8	16	74
41330	Redwing Ave. (Fenelon)	K.L. Rd. 8 (Fenelon/Verulam)	Oriole Rd.	59	41	G - Gravel (50mm)	\$1	8	16	74
81505	Coronation Dr.	Woodfield Dr. (Somerville)	South End	161	5	G - Gravel (50mm)	\$3	8	13	70
80535	Gray Rd. (Fenelon/Sturgeon Point/Verulam)	Golf Links Rd.	Sandy Point Rd.	364	238	Preventative Maintenance	-	10	19	81

Sect. No.	Road Name	From	To	Length (m)	AADT	Preliminary Improvement Type Recommendation	Cost (x1000)	Surface Condition	Structural Adequacy	Condition Rating
80885	Crystal St.	Blythe Shore Rd.	West End	156	10	G - Gravel (50mm)	\$3	7	14	71
81500	Fur Court	Woodfield Dr. (Somerville)	North End	83	10	G - Gravel (50mm)	\$2	8	13	71
41820	Kennedy Dr.	Bond St. E. (Fenelon Falls)	Clifton St.	457	299	Preventative Maintenance	-	10	19	82
80545	Rutherford Rd.	Sturgeon Point Rd.	North End	377	26	G - Gravel (50mm)	\$7	8	15	73
81315	Suggitt Rd.	Potters Rd.	South End	2130	26	G - Gravel (50mm)	\$42	8	15	73
80920	Mitchell's Rd. (Verulam)	K.L. Rd. 8 (Fenelon/Verulam)	East End	1460	15	G - Gravel (50mm)	\$29	8	15	72
81165	Lake Ave. (Sturgeon Point)	Irene Ave.	First St. (Sturgeon Point)	640	31	RO1 - Hot Mix Overlay, 1 Lift	\$108	8	15	74
81460	Northline Rd.	Somerville 5th Concession	Somerville 6th Concession	1364	596	Preventative Maintenance	-	10	20	85
81470	Somerville 7th Concession	Northline Rd.	Merrydale Dr.	1265	41	G - Gravel (50mm)	\$25	8	16	75
80540	Gray Rd. (Fenelon/Sturgeon Point/Verulam)	Sandy Point Rd.	Sturgeon Point Rd.	1171	197	Preventative Maintenance	-	10	19	81
80880	Silver St. (Fenelon)	Blythe Shore Rd.	West End	146	15	G - Gravel (50mm)	\$3	8	15	73
91625	Shadow Lake Rd. #40	Lime St.	North End	185	15	G - Gravel (50mm)	\$4	8	14	73
80875	Gold St.	Blythe Shore Rd.	West End	145	5	G - Gravel (50mm)	\$3	8	15	72
81320	Somerville 2nd Concession	Ledge Hill Rd.	East End	263	5	G - Gravel (50mm)	\$5	8	15	72
81635	Flintrock Rd.	K.L. Rd. 121 (Fenelon/Somerville/Verulam)	West End	724	5	G - Gravel (50mm)	\$14	8	15	72
81380	Hyer Line	Bury's Green Rd.	1.2 Km North of Bury's Green Rd.	1123	31	G - Gravel (50mm)	\$22	8	16	75
81705	Bobcaygeon Rd.	K.L. Rd. 121 (Fenelon/Somerville/Verulam)	Silver Ave. (Somerville)	444	41	ST1 - Single Surface Treatment	\$16	8	17	76

Sect. No.	Road Name	From	To	Length (m)	AADT	Preliminary Improvement Type Recommendation	Cost (x1000)	Surface Condition	Structural Adequacy	Condition Rating
81710	Bobcaygeon Rd.	Silver Ave. (Somerville)	Monck Rd.	171	41	ST1 - Single Surface Treatment	\$6	8	17	76
81650	Shadow Lake Rd. #26	Base Line Rd.	West End	431	10	G - Gravel (50mm)	\$8	8	15	73
80925	Patterson Rd.	K.L. Rd. 8 (Fenelon/Verulam)	North End	657	15	G - Gravel (50mm)	\$13	8	16	74
41280	Country Lane (Fenelon)	Powles Rd. (Fenelon)	Glenarm Rd.	4676	89	G - Gravel (50mm)	\$92	8	14	79
81055	Cedar Tree Rd. (Verulam)	Bulmer's Rd.	Martin's Rd.	1354	191	ST2A - Double Surface Treatment with Granular A	\$138	7	12	82
41400	Beatrice Dr.	Wood Rd. (Fenelon)	South End	216	21	G - Gravel (50mm)	\$4	8	16	75
81410	Wrex Rd.	K.L. Rd. 121 (Fenelon/Somerville/Verulam)	K.L. Rd. 121 (Fenelon/Somerville/Verulam)	993	21	G - Gravel (50mm)	\$19	8	16	75
91580	South Water St.	Queen St. (Somerville)	West End	106	31	Preventative Maintenance	-	8	16	76
80615	Hawthorne Lane	Hickory Beach Rd.	West End	336	10	G - Gravel (50mm)	\$7	8	16	74
41295	Sackitt Rd.	South End	Jubbs Shore Rd.	168	41	G - Gravel (50mm)	\$3	8	16	77
81285	Black Bear Dr. (Somerville)	Northline Rd.	South End	783	41	ST1 - Single Surface Treatment	\$27	7	13	77
80890	Bronze St.	Blythe Shore Rd.	West End	60	5	G - Gravel (50mm)	\$1	8	15	74
81090	Hughes Rd. (Verulam)	K.L. Rd. 121 (Fenelon/Somerville/Verulam)	East End	624	21	G - Gravel (50mm)	\$12	8	18	76
80690	Beechnut St. (Verulam)	Jarvis St.	Elm St. (Verulam)	136	31	Preventative Maintenance	-	9	18	77
81230	Third St. (Sturgeon Point)	Lake Ave. (Sturgeon Point)	Irene Ave.	251	31	Preventative Maintenance	-	9	18	77
81287	Harmonious Dr.	Black Bear Dr. (Somerville)	2nd Concession	984	41	ST1 - Single Surface Treatment	\$34	8	16	78
81740	Crego St.	Monck Rd.	Dickson St.	19	41	ST1 - Single Surface Treatment	\$1	8	17	78

Sect. No.	Road Name	From	To	Length (m)	AADT	Preliminary Improvement Type Recommendation	Cost (x1000)	Surface Condition	Structural Adequacy	Condition Rating
80700	Elm St. (Verulam)	South End	Beechnut St. (Verulam)	69	15	<i>Preventative Maintenance</i>	-	9	18	76
80705	Elm St. (Verulam)	Beechnut St. (Verulam)	North End	56	15	<i>Preventative Maintenance</i>	-	9	18	76
81385	Hylar Line	1.2 Km North of Bury's Green Rd.	Somerville 3rd Concession	1478	5	<i>G - Gravel (50mm)</i>	\$29	8	16	75
41305	Response St.	K.L. Rd. 8 (Fenelon/Verulam)	North End	185	21	<i>G - Gravel (50mm)</i>	\$4	8	16	77
80555	Edgewood Dr. (Verulam)	Hickory Beach Rd.	Pleasant View Dr. (Verulam)	406	89	<i>Preventative Maintenance</i>	-	10	19	81
80560	Edgewood Dr. (Verulam)	Pleasant View Dr. (Verulam)	Pinewood Ave. (Verulam)	72	89	<i>Preventative Maintenance</i>	-	10	19	81
80565	Edgewood Dr. (Verulam)	Pinewood Ave. (Verulam)	Cedarhurst Ave. (Verulam)	69	89	<i>Preventative Maintenance</i>	-	10	19	81
80695	Beechnut St. (Verulam)	Thomas Dr. (Verulam)	East End	66	31	<i>Preventative Maintenance</i>	-	9	19	78
80900	Patterson Rd.	K.L. Rd. 30 (Verulam)	K.L. Rd. 8 (Fenelon/Verulam)	3686	60	<i>G - Gravel (50mm)</i>	\$72	8	15	80
80665	Patterson Rd.	Totten Dr.	K.L. Rd. 30 (Verulam)	1001	149	<i>ST1 - Single Surface Treatment</i>	\$35	8	17	83
41775	River Dr. (Fenelon Falls)	Francis St. E. (Fenelon Falls)	North End	321	101	<i>Preventative Maintenance</i>	-	10	20	82
80595	Parkhill Dr.	Hickory Beach Rd.	Pleasant View Dr. (Verulam)	304	72	<i>Preventative Maintenance</i>	-	10	19	81
80600	Parkhill Dr.	Pleasant View Dr. (Verulam)	East End	194	72	<i>Preventative Maintenance</i>	-	10	19	81
80720	Bayview Estate Rd. (Verulam)	Kelly's Bay Rd.	Crimson Lane	323	96	<i>Preventative Maintenance</i>	-	10	19	82
80725	Bayview Estate Rd. (Verulam)	Crimson Lane	North End	530	96	<i>Preventative Maintenance</i>	-	10	19	82
80685	Jarvis St.	Thomas Dr. (Verulam)	South End	64	31	<i>Preventative Maintenance</i>	-	10	19	79
81235	Fourth St. (Sturgeon Point)	Lake Ave. (Sturgeon Point)	Irene Ave.	226	31	<i>Preventative Maintenance</i>	-	10	19	79
41870	Princes' St. E. (Fenelon Falls)	Clifton St.	Church St. (Fenelon Falls)	136	41	<i>Preventative Maintenance</i>	-	9	18	80

Sect. No.	Road Name	From	To	Length (m)	AADT	Preliminary Improvement Type Recommendation	Cost (x1000)	Surface Condition	Structural Adequacy	Condition Rating
41875	Princes' St. E. (Fenelon Falls)	Church St. (Fenelon Falls)	West End	40	41	<i>Preventative Maintenance</i>	-	9	18	80
80635	Hickory Beach Rd.	Sandy Point Rd.	Edgewood Dr. (Verulam)	12	72	<i>Preventative Maintenance</i>	-	10	19	82
81050	Cedar Tree Rd. (Verulam)	Lamb's Rd. (Verulam)	Bulmer's Rd.	1473	191	<i>ST1 - Single Surface Treatment</i>	\$52	8	14	85
81640	Boundary Rd. (Somerville)	K.L. Rd. 121 (Fenelon/Somerville/Verulam)	Davis Lake Road	3351	31	<i>G - Gravel (50mm)</i>	\$66	7	12	80
41860	Head St. (Fenelon Falls)	Clifton St.	Church St. (Fenelon Falls)	145	41	<i>Preventative Maintenance</i>	-	10	19	81
41865	Church St. (Fenelon Falls)	Head St. (Fenelon Falls)	North End	141	41	<i>Preventative Maintenance</i>	-	10	19	81
81745	Crego St.	Dickson St.	Bend St.	72	41	<i>Preventative Maintenance</i>	-	10	19	81
80915	Cable Rd.	0.6 Km West of K.L. Rd. 8 (Fenelon/Verulam)	West End	359	5	<i>G - Gravel (50mm)</i>	\$7	8	16	78
81405	Ledge Hill Rd.	Somerville 5th Concession	K.L. Rd. 121 (Fenelon/Somerville/Verulam)	286	60	<i>ST1 - Single Surface Treatment</i>	\$10	8	13	82
80605	Oakwood Dr.	Hickory Beach Rd.	Pleasant View Dr. (Verulam)	196	36	<i>Preventative Maintenance</i>	-	10	19	81
80610	Oakwood Dr.	Pleasant View Dr. (Verulam)	East End	70	36	<i>Preventative Maintenance</i>	-	10	19	81
100218	Everett Rd.	Duncombe Dr	Chicory Ln.	111	100	<i>RMP1 - Mill & Pave, 1 Lift</i>	\$36	7	14	84
100444	Nevison Dr.	Monck Rd.	Norway Rd.	484	100	<i>G - Gravel (50mm)</i>	\$9	7	14	84
41735	Eva St.	North St. (Fenelon Falls)	West End	102	41	<i>Preventative Maintenance</i>	-	10	20	82
80580	Pleasant View Dr. (Verulam)	Oakwood Dr.	Parkhill Dr.	126	21	<i>Preventative Maintenance</i>	-	10	19	81
80585	Pleasant View Dr. (Verulam)	Parkhill Dr.	Edgewood Dr. (Verulam)	111	21	<i>Preventative Maintenance</i>	-	10	19	81
80590	Pleasant View Dr. (Verulam)	Edgewood Dr. (Verulam)	South End	150	21	<i>Preventative Maintenance</i>	-	10	19	81
81250	Fell's Point Rd.	Northline Rd.	Moorings Dr.	478	108	<i>ST1 - Single Surface Treatment</i>	\$17	7	14	85

Sect. No.	Road Name	From	To	Length (m)	AADT	Preliminary Improvement Type Recommendation	Cost (x1000)	Surface Condition	Structural Adequacy	Condition Rating
81265	Moorings Dr.	Fell's Point Rd.	0.3 Km North of Fell's Point Rd.	304	72	G - Gravel (50mm)	\$6	7	14	84
80570	Cedarhurst Ave. (Verulam)	Edgewood Dr. (Verulam)	South End	128	15	Preventative Maintenance	-	10	19	81
80575	Pinewood Ave. (Verulam)	Edgewood Dr. (Verulam)	South End	133	15	Preventative Maintenance	-	10	19	81
100682	Water St.	MAJESTIC RD SMV	South End	115	5	ST2A - Double Surface Treatment with Granular A	\$12	6	12	80
81275	Moorings Dr.	2.0 Km West of Fell's Point Rd.	South End	1307	203	G - Gravel (50mm)	\$26	8	14	87
42025	Jordan St.	Queen St. (Fenelon Falls)	Princes' St. W (Fenelon Falls)	129	21	Preventative Maintenance	-	10	20	82
91958	South Fork Dr.	Lightning Point Rd.	Star Rd.	132	100	G - Gravel (50mm)	\$3	8	16	86
41405	Raby's Shore Dr.	Wood Rd. (Fenelon)	0.6 Km North of Wood Rd. (Fenelon)	604	21	ST1 - Single Surface Treatment	\$21	7	13	83
81645	Boundary Rd. (Somerville)	Davis Lake Road	West End	409	41	G - Gravel (50mm)	\$8	8	15	84
81095	Rosco Lane	Bury's Green Rd.	West End	119	5	G - Gravel (50mm)	\$2	9	19	82
81355	Somerville 3rd Concession	Hyer Line	East End	1996	5	G - Gravel (50mm)	\$39	6	10	82
81340	Somerville 3rd Concession	K.L. Rd. 121 (Fenelon/Somerville/Verulam)	Brook Rd. (Somerville)	932	96	ST1 - Single Surface Treatment	\$33	8	15	87
41815	Concession Rd.	Elgin St. (Fenelon Falls)	Francis St. E. (Fenelon Falls)	420	72	Preventative Maintenance	-	10	20	89
81280	Evans Dr.	Northline Rd.	West End	677	66	ST1 - Single Surface Treatment	\$24	8	17	91
80680	Thomas Dr. (Verulam)	Crane Bay Rd.	Jarvis St.	871	96	Preventative Maintenance	-	9	19	92
80550	Sandy Point Rd.	Gray Rd. (Fenelon/Sturgeon Point/Verulam)	Hickory Beach Rd.	1359	226	Preventative Maintenance	-	10	19	95

East - Emily

Sect. No.	Road Name	From	To	Length (m)	AADT	Preliminary Improvement Type Recommendation	Cost (x1000)	Surface Condition	Structural Adequacy	Condition Rating
60290	Peace Rd.	Lilac Rd. (Ops)	Heights Rd. - southside-	940	1532	ST1 - Single Surface Treatment	\$33	8	14	73
60295	Peace Rd.	Heights Rd. - southside-	Heights Rd. - northside-	229	1532	ST1 - Single Surface Treatment	\$8	8	14	73
60286	Peace Rd.	575m east of Slanted Rd.	Lilac Rd. (Ops)	650	1532	ST1 - Single Surface Treatment	\$23	8	15	74
60320	Tracey's Hill Rd.	Lilac Rd. (Ops)	Heights Rd.	875	727	ST2A - Double Surface Treatment with Granular A	\$90	7	12	69
60555	Meadowview Rd.	0.5 Km West of Highway #7	Highway #7	500	810	ST1 - Single Surface Treatment	\$18	7	13	70
61505	Deane St. N. (Omeme)	Highway #7	Walnut St. W. (Omeme)	145	359	RO1 - Hot Mix Overlay, 1 Lift	\$25	8	15	65
61530	James St. N. (Omeme)	Highway #7	North End	168	359	RMP1 - Mill & Pave, 1 Lift	\$54	8	14	65
61475	Shawn Ave.	Sarah Cres.	West End	183	527	PP1 - Pulverize and Pave 1 Lift	\$32	7	12	68
60935	Clearview Dr.	Paul Place	Charlore Park Dr.	653	359	ST2A - Double Surface Treatment with Granular A	\$67	6	12	66
61700	Mary St. E. (Omeme)	George St. S. (Omeme)	Sturgeon Rd. S. (Omeme)	135	746	Preventative Maintenance	-	10	18	72
61255	Kenedon Dr.	Kawartha Cres. (Emily)	Yankee Line	728	429	ST2A - Double Surface Treatment with Granular A	\$74	7	12	69
60385	Settlers Rd.	Peace Rd.	Slanted Rd.	524	1180	Preventative Maintenance	-	9	17	76
60825	St. Luke's Rd.	Sturgeon Rd. (Emily/Verulam)	0.6 Km East of Sturgeon Rd. (Emily/Verulam)	600	393	ST1 - Single Surface Treatment	\$21	7	13	69
60580	Cottingham Rd. (Emily)	0.7 Km East of Orange Corners Rd.	1.2 Km West of Highway #7	1000	292	ST2A - Double Surface Treatment with Granular A	\$102	7	12	67
61465	Shawn Ave.	Sibley Ave. N. (Omeme)	Sarah Cres.	81	527	RMP1 - Mill & Pave, 1 Lift	\$26	7	13	72
61470	Shawn Ave.	Sarah Cres.	Sarah Cres.	73	527	RMP1 - Mill & Pave, 1 Lift	\$24	7	13	72
61230	Kenedon Dr.	Hilltop Court (Emily)	Cedar Lane (Emily)	319	429	ST1 - Single Surface Treatment	\$11	8	13	71
61250	Kenedon Dr.	Kawartha Cres. (Emily)	Kawartha Cres. (Emily)	287	429	ST1 - Single Surface Treatment	\$10	7	14	71
51035	King's Wharf Rd. (Emily)	Crosby Dr.	Lakeview Cres. (Emily)	80	359	ST1 - Single Surface Treatment	\$3	7	13	70

Sect. No.	Road Name	From	To	Length (m)	AADT	Preliminary Improvement Type Recommendation	Cost (x1000)	Surface Condition	Structural Adequacy	Condition Rating
61280	Westview Dr. (Emily)	Yankee Line	Basswood St. (Emily)	112	359	ST2A - Double Surface Treatment with Granular A	\$11	7	12	70
60285	Peace Rd.	Slanted Rd.	575m east of Slanted Rd.	502	1532	Preventative Maintenance	-	9	18	79
51095	Lakeshore Dr. (Emily)	Parkside Dr. (Emily)	Crosby Dr.	668	251	ST2A - Double Surface Treatment with Granular A	\$68	6	12	68
51045	Centreline Rd.	Pigeon Lake Rd.	Rabbit Run	1907	435	ST1 - Single Surface Treatment	\$67	7	14	72
61285	Westview Dr. (Emily)	Basswood St. (Emily)	Potash St.	871	359	ST2A - Double Surface Treatment with Granular A	\$89	7	12	71
61480	Sarah Cres.	Shawn Ave.	Shawn Ave.	515	299	PP1 - Pulverize and Pave 1 Lift	\$91	7	12	70
51096	Crosby Dr.	Lakeshore Dr. (Emily)	George Dr. (Emily)	89	251	ST2A - Double Surface Treatment with Granular A	\$9	7	12	69
61745	Sturgeon Rd. S. (Omeme)	Highway #7	Mary St. W. (Omeme)	71	397	Preventative Maintenance	-	10	18	72
61235	Kenedon Dr.	Cedar Lane (Emily)	Grandview Dr.	288	429	ST1 - Single Surface Treatment	\$10	7	13	73
61240	Kenedon Dr.	Grandview Dr.	Emily Court	130	429	ST1 - Single Surface Treatment	\$5	8	13	73
51030	King's Wharf Rd. (Emily)	George Dr. (Emily)	Crosby Dr.	68	359	ST1 - Single Surface Treatment	\$2	7	15	72
60500	Hayes Line	0.8 Km East of Orange Corners Rd.	Highway #7	2031	789	Preventative Maintenance	-	9	16	77
61495	Walnut St. W. (Omeme)	Deane St. N. (Omeme)	East End	213	179	Preventative Maintenance	-	8	16	68
61535	George St. N. (Omeme)	Highway #7	Church St. E. (Omeme)	65	124	PP1 - Pulverize and Pave 1 Lift	\$11	6	12	66
61225	Kenedon Dr.	Yankee Line	Hilltop Court (Emily)	95	429	ST1 - Single Surface Treatment	\$3	8	14	74
60540	Meadowview Rd.	Orange Corners Rd.	Maple Ridge Dr. (Emily)	491	810	Preventative Maintenance	-	9	18	78
61125	Bethel Rd.	Loop Line	1.2 Km North of Highway #7	495	310	ST2A - Double Surface Treatment with Granular A	\$51	6	12	73
61290	Westview Dr. (Emily)	Potash St.	Pioneer Rd.	241	359	ST1 - Single Surface Treatment	\$8	8	14	74
61295	Westview Dr. (Emily)	Pioneer Rd.	Millbrook Ridge Rd.	172	359	ST1 - Single Surface Treatment	\$6	8	13	74

Sect. No.	Road Name	From	To	Length (m)	AADT	Preliminary Improvement Type Recommendation	Cost (x1000)	Surface Condition	Structural Adequacy	Condition Rating
61310	Westview Dr. (Emily)	Vale Dr.	North End	160	359	ST2A - Double Surface Treatment with Granular A	\$16	8	12	74
60975	Charlore Park Dr.	Clearview Dr.	Shamrock Rd.	2183	299	ST1 - Single Surface Treatment	\$76	8	15	73
60760	Peace Rd.	Esker Rd.	Sturgeon Rd. (Emily/Verulam)	2340	1633	ST1 - Single Surface Treatment	\$82	8	16	82
60375	Post Rd.	Vince Jones Rd.	Wheatfield Rd.	305	107	G - Gravel (50mm)	\$6	6	12	67
60495	Hayes Line	Orange Corners Rd.	0.8 Km East of Orange Corners Rd.	800	789	ST1 - Single Surface Treatment	\$28	8	16	79
60695	Maple Ridge Dr. (Emily)	Killdeer Dr. (Emily)	Trillium Court (Emily)	469	172	ST2A - Double Surface Treatment with Granular A	\$48	7	12	70
51100	Crosby Dr.	King's Wharf Rd. (Emily)	Parkside Dr. (Emily)	257	155	ST2A - Double Surface Treatment with Granular A	\$26	7	12	70
60365	Post Rd.	Slanted Rd.	Tracey's Hill Rd.	1859	155	ST1 - Single Surface Treatment	\$65	6	13	70
60730	Beaver Rd. (Emily)	Esker Rd.	Sibley Ave. (Emily)	872	155	G - Gravel (50mm)	\$17	7	14	70
51040	King's Wharf Rd. (Emily)	Lakeview Cres. (Emily)	Lakeshore Dr. (Emily)	29	359	ST1 - Single Surface Treatment	\$1	8	14	75
61300	Westview Dr. (Emily)	Millbrook Ridge Rd.	Sanmar Hill Rd.	232	359	ST1 - Single Surface Treatment	\$8	8	13	75
61175	Cadillac Blvd.	Valley Rd.	South End	977	179	ST2A - Double Surface Treatment with Granular A	\$100	7	12	71
51090	Lakeshore Dr. (Emily)	King's Wharf Rd. (Emily)	Parkside Dr. (Emily)	227	251	ST1 - Single Surface Treatment	\$8	7	14	73
60845	St. Luke's Rd.	Cork Rd.	Spen Haven Rd.	581	107	G - Gravel (50mm)	\$11	7	13	68
61875	Fieldside Rd.	Tracey's Hill Rd.	Wheatfield Rd.	1856	417	ST1 - Single Surface Treatment	\$65	8	17	76
61880	Fieldside Rd.	Wheatfield Rd.	Pigeon Lake Rd.	1233	417	Preventative Maintenance	-	9	16	76
61035	Grassy Rd.	Emily Park Rd.	Bethel Rd.	3532	173	G - Gravel (50mm)	\$69	7	15	71
60735	Beaver Rd. (Emily)	Sibley Ave. (Emily)	Sturgeon Rd. (Emily/Verulam)	1187	191	G - Gravel (50mm)	\$23	8	15	72
50660	Settlers Rd.	South End	Cheese Factory Rd.	1876	66	G - Gravel (50mm)	\$37	7	12	66

Sect. No.	Road Name	From	To	Length (m)	AADT	Preliminary Improvement Type Recommendation	Cost (x1000)	Surface Condition	Structural Adequacy	Condition Rating
60755	Peace Rd.	Heights Rd. - northside-	Esker Rd.	1168	1633	ST1 - Single Surface Treatment	\$41	8	17	83
60725	Beaver Rd. (Emily)	Heights Rd.	Esker Rd.	1468	155	G - Gravel (50mm)	\$29	8	14	71
60280	Peace Rd.	Highway #7	Slanted Rd.	305	983	Preventative Maintenance	-	10	19	81
60970	Charlore Park Dr.	Shamrock Rd.	Clearview Dr.	202	299	ST1 - Single Surface Treatment	\$7	8	16	75
61245	Kenedon Dr.	Emily Court	Kawartha Cres. (Emily)	111	429	ST1 - Single Surface Treatment	\$4	8	16	77
60700	Maple Ridge Dr. (Emily)	Trillium Court (Emily)	South End Turnaround	92	172	ST1 - Single Surface Treatment	\$3	7	14	72
61580	Colborne St. N. (Omeme)	Church St. E. (Omeme)	Victoria St. E. (Omeme)	111	142	Preventative Maintenance	-	9	17	71
50970	Mustang Dr.	Heights Rd.	Sturgeon Rd. (Emily/Verulam)	3493	167	G - Gravel (50mm)	\$69	7	15	72
60765	Shamrock Rd.	Esker Rd.	Sturgeon Rd. (Emily/Verulam)	2334	161	G - Gravel (50mm)	\$46	8	14	72
60370	Post Rd.	Tracey's Hill Rd.	Vince Jones Rd.	1548	107	G - Gravel (50mm)	\$30	7	14	70
60685	Killdeer Dr. (Emily)	Hummingbird Dr. (Emily)	Maple Ridge Dr. (Emily)	355	89	ST1 - Single Surface Treatment	\$12	7	13	69
60360	Post Rd.	Highway #7	Slanted Rd.	1240	125	G - Gravel (50mm)	\$24	7	13	71
61305	Westview Dr. (Emily)	Sanmar Hill Rd.	Vale Dr.	156	359	ST1 - Single Surface Treatment	\$5	8	15	77
61000	Wispi Shore Rd.	Osprey Rd. (Emily)	Raven St.	129	96	ST1 - Single Surface Treatment	\$5	7	14	70
60800	Tracey's Hill Rd.	Centreline Rd.	Eagle Rd.	1159	518	Preventative Maintenance	-	9	19	79
60805	Tracey's Hill Rd.	Eagle Rd.	Pigeonview St.	679	518	Preventative Maintenance	-	9	19	79
60715	Wren St.	Hummingbird Dr. (Emily)	Trillium Court (Emily)	171	130	ST1 - Single Surface Treatment	\$6	7	15	72
60665	Orange Corners Rd.	Cottingham Rd. (Emily)	Highway #7	1412	220	G - Gravel (50mm)	\$28	7	14	75
60890	Cowans Cres.	Woods Ave. (Emily)	Cowans Dr.	72	179	ST1 - Single Surface Treatment	\$3	8	13	74
60705	Trillium Court (Emily)	Maple Ridge Dr. (Emily)	Wren St.	329	83	ST1 - Single Surface Treatment	\$12	7	13	70

Sect. No.	Road Name	From	To	Length (m)	AADT	Preliminary Improvement Type Recommendation	Cost (x1000)	Surface Condition	Structural Adequacy	Condition Rating
60435	Lilac Rd. (Ops)	Brookview Rd.	Pigeon Lake Rd.	1860	215	G - Gravel (50mm)	\$37	8	17	75
61165	Peninsula Dr.	Frank Hill Rd.	East End	505	66	ST2A - Double Surface Treatment with Granular A	\$52	7	12	69
60335	Brookview Rd.	Settlers Rd.	Lilac Rd. (Ops)	1396	143	G - Gravel (50mm)	\$27	8	15	73
61705	Division St. S. (Omeme)	Mary St. E. (Omeme)	Highway #7	135	77	RMP1 - Mill & Pave, 1 Lift	\$44	7	14	70
60850	Esler Rd.	Beaver Rd. (Emily)	Fox Rd. (Emily)	1429	167	G - Gravel (50mm)	\$28	8	15	74
60855	Esler Rd.	Fox Rd. (Emily)	Peace Rd.	1541	167	G - Gravel (50mm)	\$30	8	16	74
60380	Post Rd.	Wheatfield Rd.	Pigeon Lake Rd.	1242	107	G - Gravel (50mm)	\$24	7	15	72
60840	St. Luke's Rd.	Eagle Rd.	Cork Rd.	602	107	G - Gravel (50mm)	\$12	7	15	72
60670	Hummingbird Dr. (Emily)	Orange Corners Rd.	Wren St.	233	71	ST1 - Single Surface Treatment	\$8	7	13	70
51120	Parkside Dr. (Emily)	George Dr. (Emily)	Crosby Dr.	66	66	ST1 - Single Surface Treatment	\$2	7	13	70
51125	Parkside Dr. (Emily)	Crosby Dr.	Lakeshore Dr. (Emily)	111	66	ST1 - Single Surface Treatment	\$4	7	13	70
60910	Woods Ave. (Emily)	Cowans Cres.	North End	156	120	ST1 - Single Surface Treatment	\$5	8	15	73
51055	Centreline Rd.	Sunnywood Rd.	King's Wharf Rd. (Emily)	1436	364	ST1 - Single Surface Treatment	\$50	7	14	79
60720	Emily Manor Dr.	Highway #7	North End	774	359	Preventative Maintenance	-	9	15	79
61665	Hughes St. S. (Omeme)	Wellington St. E. (Omeme)	Mary St. E. (Omeme)	116	190	Preventative Maintenance	-	9	15	76
61670	Hughes St. S. (Omeme)	Mary St. E. (Omeme)	Highway #7	132	190	Preventative Maintenance	-	9	16	76
61075	Valley Rd.	Riverview Dr. (Emily)	Bethel Rd.	3076	155	ST1 - Single Surface Treatment	\$108	6	13	75
60710	Trillium Court (Emily)	Wren St.	North End Turnaround	134	83	ST1 - Single Surface Treatment	\$5	7	15	72
60810	St. Luke's Rd.	Heights Rd.	Esler Rd.	1149	101	G - Gravel (50mm)	\$23	8	15	73
61265	Grandview Dr.	Kenedon Dr.	South End	663	179	ST1 - Single Surface Treatment	\$23	8	16	76

Sect. No.	Road Name	From	To	Length (m)	AADT	Preliminary Improvement Type Recommendation	Cost (x1000)	Surface Condition	Structural Adequacy	Condition Rating
50665	Settlers Rd.	Cheese Factory Rd.	K.L. Rd. 36 (Fenelon/Ops/Verulam)	2326	95	G - Gravel (50mm)	\$46	8	15	73
60745	Fox Rd. (Emily)	Esker Rd.	Sturgeon Rd. (Emily/Verulam)	2065	95	G - Gravel (50mm)	\$41	8	15	73
51065	Alvin's Lane	King's Wharf Rd. (Emily)	South End	700	21	G - Gravel (50mm)	\$14	6	12	67
60430	Lilac Rd. (Ops)	Tracey's Hill Rd.	Brookview Rd.	1236	215	G - Gravel (50mm)	\$24	8	18	77
50965	Rabbit Run	Centreline Rd.	East End	1587	107	G - Gravel (50mm)	\$31	8	16	74
60835	St. Luke's Rd.	Centreline Rd.	Eagle Rd.	1149	107	G - Gravel (50mm)	\$23	8	15	74
52715	Greystone St.	Fieldside Rd.	West End	124	10	G - Gravel (50mm)	\$2	6	11	66
61115	Acrevale Rd.	Highway #7	Grassy Rd.	1432	66	G - Gravel (50mm)	\$28	8	15	72
51075	Settlement Rd.	Shoreview Rd. (Emily)	King's Wharf Rd. (Emily)	1424	66	G - Gravel (50mm)	\$28	8	14	72
61365	Mallard Bay Rd.	Boundary Rd. (Emily)	Frank Hill Rd.	1059	149	ST1 - Single Surface Treatment	\$37	8	13	76
60450	Heights Rd.	Peace Rd.	Tracey's Hill Rd.	2867	119	G - Gravel (50mm)	\$56	8	17	75
61485	Walnut St. W. (Omeme)	Sibley Ave. N. (Omeme)	Hope Ave. N.	252	89	RO1 - Hot Mix Overlay, 1 Lift	\$42	8	15	74
60660	Orange Corners Rd.	Meadowview Rd.	Cottingham Rd. (Emily)	1479	209	G - Gravel (50mm)	\$29	7	15	78
50980	Sunnywood Rd.	Centreline Rd.	Alvin's Lane	1147	66	G - Gravel (50mm)	\$23	8	15	73
50985	Sunnywood Rd.	Alvin's Lane	East End	584	66	G - Gravel (50mm)	\$11	8	15	73
51070	Settlement Rd.	Pigeon Lake Rd.	Shoreview Rd. (Emily)	1546	66	G - Gravel (50mm)	\$30	8	15	73
60650	Orange Corners Rd.	Hummingbird Dr. (Emily)	Killdeer Dr. (Emily)	446	387	ST2A - Double Surface Treatment with Granular A	\$46	7	12	81
61070	Valley Rd.	Emily Park Rd.	Riverview Dr. (Emily)	471	155	ST1 - Single Surface Treatment	\$16	7	13	77
61005	Wispi Shore Rd.	Raven St.	South End	729	96	ST1 - Single Surface Treatment	\$26	8	15	75
61610	Springbank Rd.	Emily St. N.	East End	137	10	Preventative Maintenance	-	8	16	68
60900	Cowans Cres.	Woods Ave. (Emily)	West End	107	179	ST1 - Single Surface Treatment	\$4	8	15	78

Sect. No.	Road Name	From	To	Length (m)	AADT	Preliminary Improvement Type Recommendation	Cost (x1000)	Surface Condition	Structural Adequacy	Condition Rating
60960	Sunnyvale Lane	Clearview Dr.	West End	264	15	ST1 - Single Surface Treatment	\$9	6	14	69
61145	Loop Line	Highway #7	Bethel Rd.	1200	72	G - Gravel (50mm)	\$24	8	16	74
61585	Colborne St. N. (Omeme)	Victoria St. E. (Omeme)	North End	79	21	RMP1 - Mill & Pave, 1 Lift	\$25	7	14	70
61385	Boundary Rd. (Emily)	Yankee Line	Mallard Bay Rd.	1398	1228	Preventative Maintenance	-	10	20	86
60330	Vince Jones Rd.	Post Rd.	Settlers Rd.	1403	66	G - Gravel (50mm)	\$28	8	15	74
60300	Breezeway Rd.	Settlers Rd.	East End	1100	5	G - Gravel (50mm)	\$22	8	13	68
91830	Lane St.	KING ST W OME	Mary St	68	10	RMP1 - Mill & Pave, 1 Lift	\$22	7	13	69
61130	Bethel Rd.	1.2 Km North of Highway #7	Grassy Rd.	255	155	G - Gravel (50mm)	\$5	8	14	78
60990	Cork Rd.	St. Luke's Rd.	Pigeon Lake Rd.	1430	60	G - Gravel (50mm)	\$28	8	16	74
61015	Cornwall St.	Highway #7	West End	329	120	ST1 - Single Surface Treatment	\$11	8	16	77
61410	Birch Point Dr. (Emily)	Cliffside Dr.	Cliffside Dr.	569	143	ST1 - Single Surface Treatment	\$20	7	13	78
61100	Sunrise Rd. (Emily)	Frank Hill Rd.	Boundary Rd. (Unassumed)	1053	31	G - Gravel (50mm)	\$21	8	15	72
61185	Lawson Court (Emily)	Scenic Hill Rd.	West End	157	31	G - Gravel (50mm)	\$3	7	15	72
51130	Lakeview Cres. (Emily)	King's Wharf Rd. (Emily)	Hapley Circle	109	41	ST1 - Single Surface Treatment	\$4	7	13	73
51165	Colony Rd.	West End	Bellamy Rd.	1540	41	ST1 - Single Surface Treatment	\$54	8	16	73
51185	Colony Rd.	Pigeon Lake Rd.	East End	812	41	G - Gravel (50mm)	\$16	8	15	73
61140	Bethel Rd.	Valley Rd.	Yankee Line	2092	179	G - Gravel (50mm)	\$41	8	15	79
91840	Spem Haven Rd.	St. Luke's Rd.	Southside Rd.	981	40	ST1 - Single Surface Treatment	\$34	7	13	73
61905	Birch Point Dr. (Emily)	Cliffside Dr.	West End	79	139	ST1 - Single Surface Treatment	\$3	8	15	78
60965	Paul Place	Clearview Dr.	North End	109	10	ST1 - Single Surface Treatment	\$4	7	15	70
61380	Boundary Rd. (Emily)	Yankee Line	South End	564	10	G - Gravel (50mm)	\$11	7	14	70
61650	Distillery St. E.	Queen St. S. (Omeme)	East End	278	10	G - Gravel (50mm)	\$5	7	13	70

Sect. No.	Road Name	From	To	Length (m)	AADT	Preliminary Improvement Type Recommendation	Cost (x1000)	Surface Condition	Structural Adequacy	Condition Rating
50960	Bristol Rd.	Sturgeon Rd. (Emily/Verulam)	East End	1041	26	G - Gravel (50mm)	\$20	7	15	72
61895	Wheatfield Rd.	Fieldside Rd.	0.7 Km East of Fieldside Rd.	669	46	G - Gravel (50mm)	\$13	8	15	74
61135	Bethel Rd.	Grassy Rd.	Valley Rd.	1366	155	G - Gravel (50mm)	\$27	8	15	79
50975	Mustang Dr.	Sturgeon Rd. (Emily/Verulam)	East End	1490	31	G - Gravel (50mm)	\$29	7	15	73
51085	Perdue Rd.	Pigeon Lake Rd.	Pigeon Lake Rd.	901	31	G - Gravel (50mm)	\$18	8	15	73
60980	Eagle Rd.	Tracey's Hill Rd.	St. Luke's Rd.	1388	31	G - Gravel (50mm)	\$27	8	15	73
60355	Osborne St.	Peace Rd.	South End	101	21	G - Gravel (50mm)	\$2	8	14	72
60830	St. Luke's Rd.	0.6 Km East of Sturgeon Rd. (Emily/Verulam)	Centreline Rd.	2899	393	ST1 - Single Surface Treatment	\$101	7	13	83
60645	Orange Corners Rd.	Hayes Line	Hummingbird Dr. (Emily)	898	387	ST1 - Single Surface Treatment	\$31	6	13	83
60940	Charlotte Cres.	Clearview Dr.	Matilda Dr. (Emily)	135	66	ST1 - Single Surface Treatment	\$5	8	17	76
60945	Charlotte Cres.	Matilda Dr. (Emily)	South End	178	66	ST1 - Single Surface Treatment	\$6	8	17	76
61330	Millbrook Ridge Rd.	East End	Westview Dr. (Emily)	67	26	ST1 - Single Surface Treatment	\$2	8	14	73
60340	Brookview Rd.	Lilac Rd. (Ops)	Heights Rd.	873	26	G - Gravel (50mm)	\$17	8	15	73
51000	King's Wharf Rd. (Emily)	Sturgeon Rd. (Emily/Verulam)	Centreline Rd.	4143	280	ST1 - Single Surface Treatment	\$145	7	13	82
60325	Wheatfield Rd.	0.7 Km West of Post Rd.	Post Rd.	701	31	G - Gravel (50mm)	\$14	8	15	74
61180	Scenic Hill Rd.	Valley Rd.	Lawson Court (Emily)	841	31	G - Gravel (50mm)	\$17	8	15	74
50950	Sherwin Rd.	Heights Rd.	East End	922	21	G - Gravel (50mm)	\$18	8	14	73
50990	Shoreview Rd. (Emily)	Settlement Rd.	Pigeon Lake Rd.	1685	21	G - Gravel (50mm)	\$33	8	15	73
61210	Southshore Rd.	Ryan Rd.	West End	198	21	ST1 - Single Surface Treatment	\$7	7	15	73

Sect. No.	Road Name	From	To	Length (m)	AADT	Preliminary Improvement Type Recommendation	Cost (x1000)	Surface Condition	Structural Adequacy	Condition Rating
61720	Mill St. S. (Omeme)	Rutland St. E.	Mary St. E. (Omeme)	97	21	G - Gravel (50mm)	\$2	8	15	73
50955	January Lane	Sturgeon Rd. (Emily/Verulam)	West End	1401	5	G - Gravel (50mm)	\$28	7	15	71
61350	Vale Dr.	Westview Dr. (Emily)	East End	58	5	ST2A - Double Surface Treatment with Granular A	\$6	8	12	71
60560	Cottingham Rd. (Emily)	Mount Nebo Rd.	Emily Park Rd.	2924	262	ST1 - Single Surface Treatment	\$102	7	14	82
61490	Walnut St. W. (Omeme)	Hope Ave. N.	Deane St. N. (Omeme)	139	89	Preventative Maintenance	-	9	18	78
61045	Lupton Court	Emily Park Rd.	West End	482	66	Preventative Maintenance	-	8	17	77
61270	Emily Court	Kenedon Dr.	East End	163	66	ST1 - Single Surface Treatment	\$6	8	16	77
60860	Esler Rd.	Peace Rd.	Shamrock Rd.	1424	143	G - Gravel (50mm)	\$28	8	15	80
60865	Esler Rd.	Shamrock Rd.	Tracey's Hill Rd.	1467	143	G - Gravel (50mm)	\$29	8	15	80
61275	Kawartha Cres. (Emily)	Kenedon Dr.	Kenedon Dr.	339	108	Preventative Maintenance	-	9	17	79
60655	Orange Corners Rd.	Killdeer Dr. (Emily)	Meadowview Rd.	126	387	ST1 - Single Surface Treatment	\$4	7	13	84
61550	Elm St. E. (Omeme)	Sturgeon Rd. N. (Omeme)	George St. N. (Omeme)	111	21	Preventative Maintenance	-	8	17	74
60880	Sibley Ave. (Emily)	North Limit of Omeme	Beaver Rd. (Emily)	800	131	G - Gravel (50mm)	\$16	8	15	80
61890	Tracey's Hill Rd.	Fieldside Rd.	0.7 Km West of Post Rd.	687	1263	Preventative Maintenance	-	10	18	88
61755	Sturgeon Rd. S. (Omeme)	Rutland St. E.	South End	80	10	G - Gravel (50mm)	\$2	8	15	73
51015	King's Wharf Rd. (Emily)	Settlement Rd.	Settlement Rd.	77	113	ST1 - Single Surface Treatment	\$3	7	16	80
51020	King's Wharf Rd. (Emily)	Settlement Rd.	Pigeon Lake Rd.	1683	113	ST1 - Single Surface Treatment	\$59	7	16	80
60425	Lilac Rd. (Ops)	Peace Rd.	Tracey's Hill Rd.	3110	83	G - Gravel (50mm)	\$61	8	18	79
61360	Frank Hill Rd.	Yankee Line	Mallard Bay Rd.	1397	108	ST2A - Double Surface Treatment with Granular A	\$143	6	12	80
61315	Basswood St	Westview Dr. (Emily)	Kenedon Dr.	116	20	ST1 - Single Surface Treatment	\$4	8	16	75

Sect. No.	Road Name	From	To	Length (m)	AADT	Preliminary Improvement Type Recommendation	Cost (x1000)	Surface Condition	Structural Adequacy	Condition Rating
60640	Farmview Rd.	Meadowview Rd.	South End	500	10	G - Gravel (50mm)	\$10	8	15	74
61105	Sunrise Rd. (Emily)	Boundary Rd. (Unassumed)	South End	193	10	G - Gravel (50mm)	\$4	8	16	74
61335	Millbrook Ridge Rd.	Westview Dr. (Emily)	West End	92	26	ST1 - Single Surface Treatment	\$3	8	15	76
61050	Parkview Court	Emily Park Rd.	West End	466	72	Preventative Maintenance	-	9	18	79
61215	Liberty Lane	Yankee Line	Cedar Lane (Emily)	405	72	Preventative Maintenance	-	9	17	79
60470	Heights Rd.	McGinnis Rd.	Pigeon Lake Rd.	219	167	ST1 - Single Surface Treatment	\$8	6	13	82
61010	Raven St.	Wispi Shore Rd.	South End	160	15	ST1 - Single Surface Treatment	\$6	8	16	75
61355	Windmill Rd.	Frank Hill Rd.	West End	400	15	G - Gravel (50mm)	\$8	8	14	75
61080	Valley Rd.	Bethel Rd.	Frank Hill Rd.	1756	286	ST1 - Single Surface Treatment	\$61	7	14	84
50995	King's Wharf Rd. (Emily)	Heights Rd.	Sturgeon Rd. (Emily/Verulam)	3457	280	ST1 - Single Surface Treatment	\$121	7	14	84
61325	Pioneer Rd.	Westview Dr. (Emily)	South End	142	21	ST1 - Single Surface Treatment	\$5	8	15	76
61500	Hope Ave. N.	Highway #7	Walnut St. W. (Omeme)	140	20	RO1 - Hot Mix Overlay, 1 Lift	\$24	8	15	76
60420	Lilac Rd. (Ops)	0.1 Km North of Highway #7	Peace Rd.	1889	2	G - Gravel (50mm)	\$37	8	16	74
61345	Sanmar Hill Rd.	Westview Dr. (Emily)	West End	90	26	ST1 - Single Surface Treatment	\$3	8	14	77
61040	Andrew Court (Emily)	Emily Park Rd.	West End	480	72	Preventative Maintenance	-	9	18	80
61220	Cedar Lane (Emily)	Liberty Lane	Kenedon Dr.	179	72	ST1 - Single Surface Treatment	\$6	8	17	80
60345	Slanted Rd.	Settlers Rd.	Post Rd.	1597	1180	Preventative Maintenance	-	10	19	89
60350	Slanted Rd.	Post Rd.	Highway #7	1864	1180	Preventative Maintenance	-	10	19	89
51060	Alvin's Lane	Sunnywood Rd.	North End	257	5	G - Gravel (50mm)	\$5	8	16	75
51005	King's Wharf Rd. (Emily)	Centreline Rd.	Alvin's Lane	1745	161	ST1 - Single Surface Treatment	\$61	7	14	83
51175	Colony Rd.	Settlement Rd.	Kenstone Beach Rd.	457	203	Preventative Maintenance	-	9	17	84

Sect. No.	Road Name	From	To	Length (m)	AADT	Preliminary Improvement Type Recommendation	Cost (x1000)	Surface Condition	Structural Adequacy	Condition Rating
61320	Potash St.	Westview Dr. (Emily)	West End	79	26	ST1 - Single Surface Treatment	\$3	8	16	78
60815	St. Luke's Rd.	Esker Rd.	0.4 Km West of Sturgeon Rd. (Emily/Verulam)	1902	358	G - Gravel (50mm)	\$37	7	15	86
50680	Heights Rd.	Mustang Dr.	Cheese Factory Rd.	552	352	ST1 - Single Surface Treatment	\$19	7	16	86
50685	Heights Rd.	Cheese Factory Rd.	King's Wharf Rd. (Emily)	866	352	ST1 - Single Surface Treatment	\$30	7	16	86
61510	Deane St. N. (Omeme)	Walnut St. W. (Omeme)	North End	127	21	Preventative Maintenance	-	9	17	78
60955	Kenver St.	Clearview Dr.	East End	221	31	Preventative Maintenance	-	9	18	79
61260	Hilltop Court (Emily)	Kenedon Dr.	East End	191	66	Preventative Maintenance	-	9	18	81
60750	Fox Rd. (Emily)	Sturgeon Rd. (Emily/Verulam)	East End	1191	26	G - Gravel (50mm)	\$23	8	15	79
61340	Sanmar Hill Rd.	East End	Westview Dr. (Emily)	52	26	Preventative Maintenance	-	9	17	79
60875	McGinnis Rd.	Heights Rd.	Pigeon Lake Rd.	301	31	ST1 - Single Surface Treatment	\$11	8	15	80
61205	Ryan Rd.	Southshore Rd.	North End	67	31	ST2A - Double Surface Treatment with Granular A	\$7	6	12	80
50675	Heights Rd.	Sherwin Rd.	Mustang Dr.	1380	352	ST1 - Single Surface Treatment	\$48	7	15	87
61400	Boundary Rd. (Emily)	Cardinal Rd. (Emily)	Skyline Rd.	1466	965	ST1 - Single Surface Treatment	\$51	8	17	90
91850	Southside Rd.	Spenn Haven Rd.	South End	341	40	ST1 - Single Surface Treatment	\$12	8	15	81
60445	Heights Rd.	Beaver Rd. (Emily)	Peace Rd.	2664	143	G - Gravel (50mm)	\$52	8	17	85
51170	Colony Rd.	Bellamy Rd.	Settlement Rd.	923	66	Preventative Maintenance	-	9	17	83
60550	Meadowview Rd.	1.2 Km East of Orange Corners Rd.	0.5 Km West of Highway #7	701	810	ST1 - Single Surface Treatment	\$25	8	17	90
61435	Marilyn Cres.	Ella Place	Cardinal Rd. (Emily)	247	108	Preventative Maintenance	-	10	20	85

Sect. No.	Road Name	From	To	Length (m)	AADT	Preliminary Improvement Type Recommendation	Cost (x1000)	Surface Condition	Structural Adequacy	Condition Rating
60775	Shamrock Rd.	Centreline Rd.	Charlore Park Dr.	609	359	ST1 - Single Surface Treatment	\$21	8	17	89
91845	Northside Rd.	Spem Haven Rd.	North End	236	40	ST1 - Single Surface Treatment	\$8	8	15	84
51010	King's Wharf Rd. (Emily)	Alvin's Lane	Settlement Rd.	1096	161	ST1 - Single Surface Treatment	\$38	7	16	87
50670	Heights Rd.	Pigeon Lake Rd.	Sherwin Rd.	1243	352	ST1 - Single Surface Treatment	\$43	8	16	89
52695	Fieldside Rd.	Pigeon Lake Rd.	Greystone St.	3106	107	ST1 - Single Surface Treatment	\$109	7	15	86
60440	Heights Rd.	Highway #7	Beaver Rd. (Emily)	322	143	G - Gravel (50mm)	\$6	7	15	87
61065	Dutrisac Dr.	Riverview Dr. (Emily)	West End	201	31	ST1 - Single Surface Treatment	\$7	6	13	84
61900	Cardinal Rd. (Emily)	Marilyn Cres.	West End	73	70	Preventative Maintenance	-	10	20	86
61395	Boundary Rd. (Emily)	Birch Point Dr. (Emily)	Cardinal Rd. (Emily)	428	965	ST1 - Single Surface Treatment	\$15	8	19	92
60780	Shamrock Rd.	Charlore Park Dr.	Charlore Park Dr.	193	359	ST1 - Single Surface Treatment	\$7	8	16	90
60490	Hayes Line	Emily Park Rd.	Orange Corners Rd.	3539	226	Preventative Maintenance	-	9	17	89
60460	Heights Rd.	Brookview Rd.	St. Luke's Rd.	138	143	G - Gravel (50mm)	\$3	8	17	88
60545	Meadowview Rd.	Maple Ridge Dr. (Emily)	1.2 Km East of Orange Corners Rd.	1142	810	Preventative Maintenance	-	9	18	92
51080	Settlement Rd.	King's Wharf Rd. (Emily)	Colony Rd.	1430	66	G - Gravel (50mm)	\$28	8	14	87
60870	Esker Rd.	Tracey's Hill Rd.	St. Luke's Rd.	1329	95	G - Gravel (50mm)	\$26	8	16	88
61405	Birch Point Dr. (Emily)	Boundary Rd. (Emily)	Cliffside Dr.	568	143	ST1 - Single Surface Treatment	\$20	8	14	89
60455	Heights Rd.	Tracey's Hill Rd.	Brookview Rd.	1237	143	G - Gravel (50mm)	\$24	8	17	89
51180	Colony Rd.	Kenstone Beach Rd.	Pigeon Lake Rd.	1344	203	Preventative Maintenance	-	9	17	90
60400	Settlers Rd.	Tracey's Hill Rd.	Brookview Rd.	1246	322	ST1 - Single Surface Treatment	\$44	8	16	91
60390	Settlers Rd.	Slanted Rd.	Breezeway Rd.	171	262	Preventative Maintenance	-	9	17	91

Sect. No.	Road Name	From	To	Length (m)	AADT	Preliminary Improvement Type Recommendation	Cost (x1000)	Surface Condition	Structural Adequacy	Condition Rating
60395	Settlers Rd.	Breezeway Rd.	Tracey's Hill Rd.	2461	262	<i>Preventative Maintenance</i>	-	9	17	91
60415	Lilac Rd. (Ops)	Highway #7	0.1 Km North of Highway #7	101	10	<i>ST2A - Double Surface Treatment with Granular A</i>	\$10	7	12	87
60535	Meadowview Rd.	1.5 Km West of Orange Corners Rd.	Orange Corners Rd.	1500	304	<i>Preventative Maintenance</i>	-	9	18	92
60465	Heights Rd.	St. Luke's Rd.	McGinnis Rd.	1421	167	<i>G - Gravel (50mm)</i>	\$28	8	17	91
61390	Boundary Rd. (Emily)	Mallard Bay Rd.	Birch Point Dr. (Emily)	2389	965	<i>ST1 - Single Surface Treatment</i>	\$84	8	19	94
60305	Tracey's Hill Rd.	0.7 Km West of Post Rd.	Post Rd.	701	954	<i>Preventative Maintenance</i>	-	9	18	94
60310	Tracey's Hill Rd.	Post Rd.	Settlers Rd.	1393	954	<i>Preventative Maintenance</i>	-	9	18	94
52700	Fieldside Rd.	Greystone St.	Cheese Factory Rd.	11	107	<i>Preventative Maintenance</i>	-	9	17	91
61885	Tracey's Hill Rd.	Highway #7	Fieldside Rd.	226	1263	<i>Preventative Maintenance</i>	-	10	18	95
51050	Centreline Rd.	Rabbit Run	Sunnywood Rd.	1394	364	<i>Preventative Maintenance</i>	-	9	17	94
60950	Matilda Dr. (Emily)	Charlotte Cres.	North End	89	15	<i>ST1 - Single Surface Treatment</i>	\$3	8	17	91
60405	Settlers Rd.	Brookview Rd.	Vince Jones Rd.	305	322	<i>Preventative Maintenance</i>	-	9	19	97
60410	Settlers Rd.	Vince Jones Rd.	Pigeon Lake Rd.	1542	322	<i>Preventative Maintenance</i>	-	9	19	97
60770	Shamrock Rd.	Sturgeon Rd. (Emily/Verulam)	Centreline Rd.	3497	274	<i>Preventative Maintenance</i>	-	9	20	97
61430	Marilyn Cres.	Cardinal Rd. (Emily)	Ella Place	401	108	<i>Preventative Maintenance</i>	-	10	20	98
61605	Emily St. N.	Springbank Rd.	North End	45	10	<i>Preventative Maintenance</i>	-	9	19	98
61575	Colborne St. N. (Omeme)	Highway #7	Church St. E. (Omeme)	65	142	<i>Preventative Maintenance</i>	-	10	19	99
61440	Ella Place	Marilyn Cres.	North End	91	21	<i>Preventative Maintenance</i>	-	10	20	99
61420	Cardinal Rd. (Emily)	Boundary Rd. (Emily)	Marilyn Cres.	257	72	<i>Preventative Maintenance</i>	-	10	20	100
61425	Cardinal Rd. (Emily)	Marilyn Cres.	Marilyn Cres.	250	72	<i>Preventative Maintenance</i>	-	10	20	100

East - Manvers

Sect. No.	Road Name	From	To	Length (m)	AADT	Preliminary Improvement Type Recommendation	Cost (x1000)	Surface Condition	Structural Adequacy	Condition Rating
21160	John St. (Manvers)	0.3 Km North of Pontypool Rd.	0.4 Km North of Pontypool Rd.	100	1311	ST1 - Single Surface Treatment	\$4	7	13	61
21135	John St. (Manvers)	Homestead Rd. (Manvers)	Pontypool Rd.	216	1102	Preventative Maintenance	-	8	16	66
21125	John St. (Manvers)	Whites Rd.	Scott St. (Manvers)	1049	1102	ST2A - Double Surface Treatment with Granular A	\$107	6	12	67
20715	Pigeon Creek Rd.	0.1 Km West of Janetville Rd.	Janetville Rd.	100	1597	Preventative Maintenance	-	8	18	70
20455	Ballyduff Rd.	East Limit of Lotus	0.4 Km West of Wilmont Rd.	701	536	ST2A - Double Surface Treatment with Granular A	\$72	6	12	65
21410	Glengarry Rd.	Jakeman St.	Davis St.	308	432	PP1 - Pulverize and Pave 1 Lift	\$54	6	12	66
21365	Hooper Dr.	John St. (Manvers)	Corbett Dr.	65	539	ST2A - Double Surface Treatment with Granular A	\$7	7	12	68
21130	John St. (Manvers)	Scott St. (Manvers)	Homestead Rd. (Manvers)	60	1102	ST1 - Single Surface Treatment	\$2	7	14	73
21120	John St. (Manvers)	Sandy Hook Rd.	Whites Rd.	127	584	ST1 - Single Surface Treatment	\$4	7	13	70
21370	Hooper Dr.	Corbett Dr.	Propp Dr.	255	539	ST1 - Single Surface Treatment	\$9	7	13	70
20475	Ballyduff Rd.	0.3 Km West of Highway #35	Highway #35	301	429	PP1 - Pulverize and Pave 1 Lift	\$53	7	12	69
20395	Telecom Rd.	Coulter Dr.	Carscadden Rd.	3590	656	ST1 - Single Surface Treatment	\$126	8	15	72
21930	Old Mill Rd.	Crosswind Rd.	Highway #7	3103	328	G - Gravel (50mm)	\$61	7	13	68
21170	John St. (Manvers)	Coulter Dr.	Hooper Dr.	669	1001	ST2A - Double Surface Treatment with Granular A	\$68	7	12	75
20775	Manvers/Scugog Townline	Mount Joy Road	Telecom Rd.	333	429	G - Gravel (50mm)	\$7	7	15	71
20780	Manvers/Scugog Townline	Telecom Rd.	Devitt's Rd.	1105	429	G - Gravel (50mm)	\$22	7	14	71
21155	John St. (Manvers)	Bob Brown Way	0.3 Km North of Pontypool Rd.	117	1311	Preventative Maintenance	-	9	18	78
20460	Ballyduff Rd.	0.4 Km West of Wilmont Rd.	Wilmont Rd.	373	453	ST1 - Single Surface Treatment	\$13	7	15	72

Sect. No.	Road Name	From	To	Length (m)	AADT	Preliminary Improvement Type Recommendation	Cost (x1000)	Surface Condition	Structural Adequacy	Condition Rating
21955	Heights Rd.	0.4 Km North of Mount Horeb Rd.	Crosswind Rd.	735	310	G - Gravel (50mm)	\$14	5	12	70
21050	Glamorgan Rd.	Sandaraska Rd.	700m N of Sandaraska Road	844	280	G - Gravel (50mm)	\$17	7	14	70
21580	Longfield Dr.	Highway #7A	Hamilton Dr. (Manvers)	205	361	RMP1 - Mill & Pave, 1 Lift	\$66	7	13	73
21415	Erin Dr.	Glengarry Rd.	Lorraine Dr.	476	598	RO1 - Hot Mix Overlay, 1 Lift	\$80	8	15	76
20340	Sandy Hook Rd.	John St. (Mariposa)	0.8 Km East of John St. (Mariposa)	801	137	ST2A - Double Surface Treatment with Granular A	\$82	7	12	67
21725	McGill Dr.	Cartwright/Manvers Boundary Rd.	Cedar Cres. (Manvers)	1136	397	ST1 - Single Surface Treatment	\$40	7	16	74
21210	Homestead Rd. (Manvers)	John St. (Manvers)	Royal Estate Dr.	100	166	RMP1 - Mill & Pave, 1 Lift	\$32	7	13	69
21165	John St. (Manvers)	0.4 Km North of Pontypool Rd.	Coulter Dr.	164	1001	ST1 - Single Surface Treatment	\$6	7	13	79
21340	Corbett Dr.	Pinewood Cres. (Manvers)	Hooper Dr.	118	190	ST2A - Double Surface Treatment with Granular A	\$12	7	12	70
20605	Lifford Rd.	Highway #35	Beers Rd.	2396	298	ST2A - Double Surface Treatment with Granular A	\$245	8	12	73
21195	Royal Estate Dr.	Homestead Rd. (Manvers)	Royal Estate Dr.	370	255	RMP1 - Mill & Pave, 1 Lift	\$119	8	13	72
21200	Royal Estate Dr.	Royal Estate Dr.	Whites Rd.	912	255	RMP1 - Mill & Pave, 1 Lift	\$294	8	13	72
21205	Royal Estate Dr.	Whites Rd.	Royal Estate Dr.	724	255	RMP1 - Mill & Pave, 1 Lift	\$234	8	13	72
20915	Chipmunk Rd. (Manvers)	Bethany Hills Rd.	Fleetwood Rd. (Manvers)	1395	209	G - Gravel (50mm)	\$27	8	14	71
21745	McGill Dr.	Maple Cres. (Manvers)	Armstrong Court	385	397	ST1 - Single Surface Treatment	\$13	7	17	75
21750	McGill Dr.	Armstrong Court	Loon St. (Ops)	176	397	ST1 - Single Surface Treatment	\$6	7	17	75
21440	Jakeman St.	SE Bend	Byers St.	173	120	ST1 - Single Surface Treatment	\$6	7	13	68
21460	Wilson St. (Manvers)	Highway #7A	Davis St.	66	83	ST1 - Single Surface Treatment	\$2	6	13	66

Sect. No.	Road Name	From	To	Length (m)	AADT	Preliminary Improvement Type Recommendation	Cost (x1000)	Surface Condition	Structural Adequacy	Condition Rating
21915	Post Rd.	Confederation Rd.	Crosswind Rd.	368	137	G - Gravel (50mm)	\$7	7	12	69
21920	Post Rd.	Crosswind Rd.	Highway #7	3102	137	G - Gravel (50mm)	\$61	6	14	69
21835	Tower Rd. (Ops)	1.4 Km North of Star Hill Rd.	Highway #35	943	130	G - Gravel (50mm)	\$19	8	12	69
20390	Telecom Rd.	John St. (Mariposa)	Coulter Dr.	487	656	ST1 - Single Surface Treatment	\$17	8	15	79
21475	Davis St.	SW Bend	Glengarry Rd.	81	397	Preventative Maintenance	-	9	18	76
21480	Davis St.	Glengarry Rd.	Wilson St. (Manvers)	103	397	Preventative Maintenance	-	9	18	76
60615	Helen Dr. (Emily)	Terry Rd.	South End	706	130	ST1 - Single Surface Treatment	\$25	7	13	70
21300	Coulter Dr.	John St. (Manvers)	Corbett Dr.	302	255	Preventative Maintenance	-	8	16	74
21425	Loraine Dr.	Glengarry Rd.	Erin Dr.	184	359	RO1 - Hot Mix Overlay, 1 Lift	\$31	8	15	76
20910	Chipmunk Rd. (Manvers)	Lifford Rd.	Bethany Hills Rd.	1441	209	G - Gravel (50mm)	\$28	8	15	73
60605	Mount Nebo Rd.	Terry Rd.	South Limit of Omeme	181	423	Preventative Maintenance	-	9	17	77
21445	Jakeman St.	Byers St.	Davis St.	129	120	ST1 - Single Surface Treatment	\$5	7	15	70
21860	Crosswind Rd.	Lilac Rd. (Ops)	Heights Rd.	895	119	G - Gravel (50mm)	\$18	6	15	70
21465	Wilson St. (Manvers)	Davis St.	South End	150	83	ST1 - Single Surface Treatment	\$5	6	14	68
21485	Davis St.	Wilson St. (Manvers)	Jakeman St.	68	397	Preventative Maintenance	-	9	18	77
21730	McGill Dr.	Cedar Cres. (Manvers)	Cedar Cres. (Manvers)	124	397	ST1 - Single Surface Treatment	\$4	8	17	77
21735	McGill Dr.	Cedar Cres. (Manvers)	Maple Cres. (Manvers)	170	397	ST1 - Single Surface Treatment	\$6	8	17	77
21740	McGill Dr.	Maple Cres. (Manvers)	Maple Cres. (Manvers)	108	397	ST1 - Single Surface Treatment	\$4	8	17	77
21430	Riel Rd.	Glengarry Rd.	Glengarry Rd.	313	84	PP1 - Pulverize and Pave 1 Lift	\$55	7	12	69
20655	Bethany Hills Rd.	West End	Ski Hill Rd.	716	250	ST1 - Single Surface Treatment	\$25	8	16	75
20710	Pigeon Creek Rd.	0.5 Km West of Janetville Rd.	0.1 Km West of Janetville Rd.	400	143	ST1 - Single Surface Treatment	\$14	6	14	72

Sect. No.	Road Name	From	To	Length (m)	AADT	Preliminary Improvement Type Recommendation	Cost (x1000)	Surface Condition	Structural Adequacy	Condition Rating
20705	Pigeon Creek Rd.	0.9 Km West of Janetville Rd.	0.5 Km West of Janetville Rd.	400	26	G - Gravel (50mm)	\$8	8	8	64
21855	Crosswind Rd.	Old Mill Rd.	Lilac Rd. (Ops)	1385	95	G - Gravel (50mm)	\$27	6	15	70
21895	Hillhead Rd.	Confederation Rd.	River Rd. (Manvers/Ops)	3734	411	ST1 - Single Surface Treatment	\$131	8	14	78
21905	Pondview St.	Highway #7	South End	190	10	G - Gravel (50mm)	\$4	7	14	62
60510	Meadowview Rd.	Mount Nebo Rd.	2.8 Km East of Mount Nebo Rd.	2758	268	ST1 - Single Surface Treatment	\$97	7	13	76
21350	Corbett Dr.	Propp Dr.	Coulter Dr.	121	46	ST2A - Double Surface Treatment with Granular A	\$12	6	12	67
20625	Lifford Rd.	1.0 Km East of Porter Rd. (Manvers)	Ski Hill Rd.	828	120	ST1 - Single Surface Treatment	\$29	8	15	72
21310	Coulter Dr.	Payne St.	Hooper Dr.	440	255	Preventative Maintenance	-	9	16	76
21315	Coulter Dr.	Hooper Dr.	Corbett Dr.	264	255	Preventative Maintenance	-	9	16	76
21320	Coulter Dr.	Corbett Dr.	Telecom Rd.	66	255	Preventative Maintenance	-	9	16	76
20600	Lifford Rd.	Chipmunk Rd. (Manvers)	Highway #35	596	173	G - Gravel (50mm)	\$12	6	12	74
21940	Lilac Rd. (Ops)	Crosswind Rd.	Highway #7	1116	113	G - Gravel (50mm)	\$22	8	15	72
21935	Lilac Rd. (Ops)	Mount Horeb Rd.	Crosswind Rd.	2550	89	G - Gravel (50mm)	\$50	7	14	71
21925	Old Mill Rd.	Mount Horeb Rd.	Crosswind Rd.	3108	72	G - Gravel (50mm)	\$61	7	13	70
21345	Corbett Dr.	Hooper Dr.	Propp Dr.	438	46	ST2A - Double Surface Treatment with Granular A	\$45	6	12	68
60600	Mount Nebo Rd.	Cottingham Rd. (Emily)	Terry Rd.	619	423	Preventative Maintenance	-	9	18	79
21140	John St. (Manvers)	Pontypool Rd.	Drum Rd.	51	1311	Preventative Maintenance	-	9	19	84
21145	John St. (Manvers)	Drum Rd.	Hillside Ave. (Manvers)	72	1311	Preventative Maintenance	-	9	19	84
21150	John St. (Manvers)	Hillside Ave. (Manvers)	Bob Brown Way	60	1311	Preventative Maintenance	-	9	19	84
21295	Hillside Ave. (Manvers)	Drum Rd.	John St. (Manvers)	190	84	ST1 - Single Surface Treatment	\$7	7	15	71

Sect. No.	Road Name	From	To	Length (m)	AADT	Preliminary Improvement Type Recommendation	Cost (x1000)	Surface Condition	Structural Adequacy	Condition Rating
20820	Nesbitt Line	St. Alban Rd. (Manvers)	North End	1200	83	G - Gravel (50mm)	\$24	8	14	71
21880	Halter Rd.	River Rd. (Manvers/Ops)	Golden Mile Rd.	3103	286	ST2A - Double Surface Treatment with Granular A	\$317	7	12	77
21710	Cartwright/Manvers Boundary Rd.	Golf Course Rd.	Stub Rd. (Manvers)	94	764	ST1 - Single Surface Treatment	\$3	6	14	82
20420	Waite Rd.	Highway #35	East End	1700	95	G - Gravel (50mm)	\$33	7	15	72
21190	Whites Rd.	John St. (Manvers)	Royal Estate Dr.	336	314	Preventative Maintenance	-	9	16	78
21305	Coulter Dr.	Corbett Dr.	Payne St.	111	255	Preventative Maintenance	-	9	16	77
21655	Manvers Dr.	Pigeon Creek Rd.	Neals Dr.	58	308	Preventative Maintenance	-	9	18	78
21660	Manvers Dr.	Neals Dr.	Neals Dr.	402	308	ST1 - Single Surface Treatment	\$14	7	18	78
21185	Sandbourne Dr.	Sandy Hook Rd.	South End	400	717	Preventative Maintenance	-	9	19	82
20895	Century Farm Rd.	Ballyduff Rd.	Gray Rd (Manvers)	1776	197	G - Gravel (50mm)	\$35	7	13	76
20645	Bethany Hills Rd.	Highway #35	St. Mary's Rd.	2997	107	G - Gravel (50mm)	\$59	8	15	73
20720	Pigeon Creek Rd.	Janetville Rd.	Manvers Dr.	355	560	Preventative Maintenance	-	10	19	81
21470	Davis St.	Highway #7A	SW Bend	60	239	Preventative Maintenance	-	9	18	77
21840	Star Hill Rd.	Tower Rd. (Ops)	Hillhead Rd.	1424	26	G - Gravel (50mm)	\$28	7	13	67
21530	Jakeman St.	Ski Hill Rd.	Jackson St.	17	31	Preventative Maintenance	-	9	17	68
20585	Sugar Bush Rd. (Manvers)	1.6 Km West of Janetville Rd.	Corner Rd.	1388	26	G - Gravel (50mm)	\$27	8	12	68
20685	Fleetwood Rd. (Manvers)	1.6 Km East of Highway #35	St. Mary's Rd.	1420	489	Preventative Maintenance	-	10	19	81
21670	Manvers Dr.	Janet Dr.	William Ave. (Manvers)	594	308	ST1 - Single Surface Treatment	\$21	8	18	79
21825	Tower Rd. (Ops)	Star Hill Rd.	0.9 Km North of Star Hill Rd.	883	83	G - Gravel (50mm)	\$17	8	15	73
21495	Ryley Ave.	Highway #7A	West End	200	31	PP1 - Pulverize and Pave 1 Lift	\$35	8	12	69
21600	Woodland Trail (Manvers)	Ski Hill Rd.	East End	524	66	RMP1 - Mill & Pave, 1 Lift	\$169	7	14	72

Sect. No.	Road Name	From	To	Length (m)	AADT	Preliminary Improvement Type Recommendation	Cost (x1000)	Surface Condition	Structural Adequacy	Condition Rating
60505	Meadowview Rd.	Mount Nebo Rd.	West End	1700	66	G - Gravel (50mm)	\$33	8	15	72
21850	Crosswind Rd.	Post Rd.	Old Mill Rd.	1413	66	G - Gravel (50mm)	\$28	8	15	72
21680	Neals Dr.	Manvers Dr.	Manvers Dr.	549	231	ST1 - Single Surface Treatment	\$19	7	18	78
21590	Hamilton Dr. (Manvers)	Longfield Dr.	Woodfield St. (Manvers)	163	143	RMP1 - Mill & Pave, 1 Lift	\$53	8	14	76
20640	Bethany Hills Rd.	Chipmunk Rd. (Manvers)	Highway #35	575	26	G - Gravel (50mm)	\$11	7	14	69
21040	Col. William Lane	South End	Solanum Way	400	26	G - Gravel (50mm)	\$8	7	13	69
21800	Monty's Inn St.	River Rd. (Manvers/Ops)	West End	104	26	G - Gravel (50mm)	\$2	8	12	69
20870	Wilmont Rd.	Drum Rd.	Telecom Rd.	1469	89	G - Gravel (50mm)	\$29	9	15	74
21665	Manvers Dr.	Neals Dr.	Janet Dr.	92	308	Preventative Maintenance	-	9	19	80
21675	Manvers Dr.	William Ave. (Manvers)	Janetville Rd.	84	308	Preventative Maintenance	-	9	18	80
20485	Ballyduff Rd.	1.0 Km East of Highway #35	Wild Turkey Rd.	1381	78	G - Gravel (50mm)	\$27	8	16	74
20350	Sandy Hook Rd.	3.8 Km East of John St. (Mariposa)	Pontypool Rd.	1486	36	G - Gravel (50mm)	\$29	8	13	71
21175	John St. (Manvers)	Hooper Dr.	Telecom Rd.	337	598	ST1 - Single Surface Treatment	\$12	7	14	83
21635	Slalom Dr.	Hillview Dr. (Manvers)	Christie Rd.	182	26	ST1 - Single Surface Treatment	\$6	7	13	70
21595	Woodfield St. (Manvers)	Hamilton Dr. (Manvers)	Longfield Dr.	167	60	PP1 - Pulverize and Pave 1 Lift	\$30	7	12	73
21805	Stonefield St.	River Rd. (Manvers/Ops)	North End	100	15	G - Gravel (50mm)	\$2	8	12	69
21900	Hillhead Rd.	River Rd. (Manvers/Ops)	North End	200	15	G - Gravel (50mm)	\$4	8	12	69
20595	Lifford Rd.	West End	Chipmunk Rd. (Manvers)	376	31	G - Gravel (50mm)	\$7	8	14	71
20535	Gray Rd (Manvers)	2.1 Km East of Pit Rd.	Porter Rd. (Manvers)	1565	41	G - Gravel (50mm)	\$31	8	14	72
20735	Pigeon Creek Rd.	St. Mary's Rd.	East End	900	41	G - Gravel (50mm)	\$18	8	14	72

Sect. No.	Road Name	From	To	Length (m)	AADT	Preliminary Improvement Type Recommendation	Cost (x1000)	Surface Condition	Structural Adequacy	Condition Rating
20860	Lotus Rd.	0.3 Km North of Ballyduff Rd.	Gray Rd (Manvers)	1206	66	G - Gravel (50mm)	\$24	8	15	74
21060	Glamorgan Rd.	Pontypool Rd.	North End	172	5	ST2A - Double Surface Treatment with Granular A	\$18	7	12	68
21525	James St. (Manvers)	Palmer Ave.	North End	100	26	ST1 - Single Surface Treatment	\$4	8	15	71
20570	Forgotten Lane	Highway #7A	East End	275	10	G - Gravel (50mm)	\$5	8	12	69
21435	Jakeman St.	Glengarry Rd.	SE Bend	178	46	ST1 - Single Surface Treatment	\$6	8	13	73
21035	Old Mill Rd.	South End	Mount Horeb Rd.	250	15	G - Gravel (50mm)	\$5	8	14	70
20320	Boundary Rd. (Manvers)	Sandaraska Rd.	East End	988	31	G - Gravel (50mm)	\$19	7	13	72
21055	Glamorgan Rd.	Farmer's Rd.	Pontypool Rd.	860	304	ST2A - Double Surface Treatment with Granular A	\$88	6	12	81
20385	Telecom Rd.	Wilmont Rd.	Highway #35	2993	119	G - Gravel (50mm)	\$59	8	13	77
20765	Manvers/Scugog Townline	Manvers/Clarington Town Line	Drum Rd.	278	161	G - Gravel (50mm)	\$5	7	13	78
20740	Pigeon Creek Rd.	Old Mill Rd.	East End	864	41	G - Gravel (50mm)	\$17	8	16	73
20700	Fleetwood Rd. (Manvers)	Ski Hill Rd.	Franklin Dr.	300	21	G - Gravel (50mm)	\$6	6	16	71
20850	Corner Rd.	Yelverton Rd.	Sugar Bush Rd. (Manvers)	181	21	ST1 - Single Surface Treatment	\$6	6	16	71
21815	Stoney Creek Rd.	0.4 Km West of Highway #35	South End	2095	84	G - Gravel (50mm)	\$41	8	14	76
21045	Glamorgan Rd.	South End	Sandaraska Rd.	1499	10	G - Gravel (50mm)	\$29	7	14	70
20380	Telecom Rd.	Manvers/Scugog Townline	East End	838	21	G - Gravel (50mm)	\$16	8	15	72
21910	Post Rd.	South End	Confederation Rd.	700	21	G - Gravel (50mm)	\$14	7	14	72
21510	Whitt Cres.	East St. (Manvers)	South End	75	41	Preventative Maintenance	-	9	15	74
21720	Stub Rd. (Manvers)	Cartwright/Manvers Boundary Rd.	Golf Course Rd.	93	41	ST1 - Single Surface Treatment	\$3	7	15	74

Sect. No.	Road Name	From	To	Length (m)	AADT	Preliminary Improvement Type Recommendation	Cost (x1000)	Surface Condition	Structural Adequacy	Condition Rating
21420	Smith Cres. (Manvers)	Lorraine Dr.	North End	92	72	<i>RO1 - Hot Mix Overlay, 1 Lift</i>	\$16	8	15	76
20945	Fee Rd.	South End	Pontypool Rd.	300	10	<i>G - Gravel (50mm)</i>	\$6	8	15	71
60610	Terry Rd.	Mount Nebo Rd.	Helen Dr. (Emily)	133	385	<i>Preventative Maintenance</i>	-	10	20	83
60595	Mount Nebo Rd.	Meadowview Rd.	Cottingham Rd. (Emily)	1815	226	<i>G - Gravel (50mm)</i>	\$36	8	16	81
21685	Janet Dr.	Janetville Rd.	William Ave. (Manvers)	85	219	<i>Preventative Maintenance</i>	-	9	19	81
21690	Janet Dr.	William Ave. (Manvers)	Arbour Court (Manvers)	55	219	<i>Preventative Maintenance</i>	-	9	19	81
21695	Janet Dr.	Arbour Court (Manvers)	Manvers Dr.	394	219	<i>Preventative Maintenance</i>	-	9	19	81
21220	Homestead Rd. (Manvers)	Old Cottage Lane	Pontypool Rd.	147	166	<i>Preventative Maintenance</i>	-	9	19	80
21630	Christie Rd.	Bethany Hills Rd.	Slalom Dr.	282	166	<i>Preventative Maintenance</i>	-	10	19	80
20885	Janetville Rd.	South End	Highway #7A	800	78	<i>G - Gravel (50mm)</i>	\$16	8	18	77
21785	River Rd. (Manvers/Ops)	O'Donnell Rd.	Monty's Inn St.	616	596	<i>ST1 - Single Surface Treatment</i>	\$22	7	13	85
20515	Gray Rd (Manvers)	Lotus Rd.	Century Farm Rd.	1797	161	<i>G - Gravel (50mm)</i>	\$35	8	16	80
60590	Mount Nebo Rd.	Hayes Line	Meadowview Rd.	1445	161	<i>G - Gravel (50mm)</i>	\$28	7	15	80
20805	Nesbitt Line	Highway #7A	Malcolm Road	1334	125	<i>G - Gravel (50mm)</i>	\$26	8	15	79
21025	Old Mill Rd.	Fleetwood Rd. (Manvers)	Pigeon Creek Rd.	1448	71	<i>G - Gravel (50mm)</i>	\$28	8	15	77
20730	Pigeon Creek Rd.	West End	St. Mary's Rd.	300	10	<i>G - Gravel (50mm)</i>	\$6	8	14	72
21545	George St. (Manvers)	West End	Wilson St. (Manvers)	61	10	<i>G - Gravel (50mm)</i>	\$1	8	14	72
20865	Wilmont Rd.	South End	Drum Rd.	800	36	<i>G - Gravel (50mm)</i>	\$16	9	16	75
20480	Ballyduff Rd.	Highway #35	1.0 Km East of Highway #35	1000	131	<i>ST1 - Single Surface Treatment</i>	\$35	8	15	80
20650	Bethany Hills Rd.	St. Mary's Rd.	East End	801	15	<i>G - Gravel (50mm)</i>	\$16	8	15	73
21020	Old Mill Rd.	South End	Fleetwood Rd. (Manvers)	900	15	<i>G - Gravel (50mm)</i>	\$18	8	15	73

Sect. No.	Road Name	From	To	Length (m)	AADT	Preliminary Improvement Type Recommendation	Cost (x1000)	Surface Condition	Structural Adequacy	Condition Rating
20425	Solanum Way	West End	Porter Rd. (Manvers)	1052	125	G - Gravel (50mm)	\$21	8	15	80
20930	Chipmunk Rd. (Manvers)	Golf Course Rd.	North End	201	5	G - Gravel (50mm)	\$4	8	14	72
21945	Hogsback Rd.	Mount Horeb Rd.	South End	900	5	G - Gravel (50mm)	\$18	8	15	72
21885	Hillhead Rd.	Mount Horeb Rd.	Star Hill Rd.	2173	215	ST1 - Single Surface Treatment	\$76	8	16	82
21890	Hillhead Rd.	Star Hill Rd.	Confederation Rd.	309	215	ST1 - Single Surface Treatment	\$11	8	16	82
20540	Weston Rd.	Porter Rd. (Manvers)	Glengarry Rd.	1766	280	ST1 - Single Surface Treatment	\$62	7	13	83
20555	Newry Rd.	Yelverton Rd.	East End	716	10	G - Gravel (50mm)	\$14	8	15	73
21795	O'Donnell Rd.	River Rd. (Manvers/Ops)	South End	150	10	G - Gravel (50mm)	\$3	8	14	73
60625	Carlton Cres.	Terry Rd.	Park Dr. (Emily)	238	278	Preventative Maintenance	-	10	20	83
60630	Carlton Cres.	Park Dr. (Emily)	North End Turnaround	235	278	Preventative Maintenance	-	10	20	83
20770	Manvers/Scugog Townline	Drum Rd.	Mount Joy Road	1188	161	G - Gravel (50mm)	\$23	6	12	81
21030	Old Mill Rd.	Pigeon Creek Rd.	North End	1101	15	G - Gravel (50mm)	\$22	8	16	74
21790	River Rd. (Manvers/Ops)	Monty's Inn St.	Highway #35	1350	596	ST1 - Single Surface Treatment	\$47	8	15	86
21755	Cedar Cres. (Manvers)	McGill Dr.	McGill Dr.	281	191	Preventative Maintenance	-	9	18	82
20630	Lifford Rd.	Ski Hill Rd.	East End	101	5	G - Gravel (50mm)	\$2	8	15	73
21540	Jakeman St.	George St. (Manvers)	South End	45	31	Preventative Maintenance	-	9	17	76
21075	Dranoel Rd.	Railway Crossing	Syer Line	1748	41	G - Gravel (50mm)	\$34	6	12	77
21395	Glengarry Rd.	Lorraine Dr.	Riel Rd.	261	299	ST1 - Single Surface Treatment	\$9	7	13	84
20530	Gray Rd (Manvers)	Pit Rd.	2.1 Km East of Pit Rd.	2100	15	G - Gravel (50mm)	\$41	9	16	75
20670	Fleetwood Rd. (Manvers)	1.1 Km East of Janetville Rd.	Chipmunk Rd. (Manvers)	1913	280	G - Gravel (50mm)	\$38	8	14	84
20310	Boundary Rd. (Manvers)	End of HCB	Micro Rd.	1150	66	G - Gravel (50mm)	\$23	5	12	79

Sect. No.	Road Name	From	To	Length (m)	AADT	Preliminary Improvement Type Recommendation	Cost (x1000)	Surface Condition	Structural Adequacy	Condition Rating
21845	Confederation Rd.	Hillhead Rd.	Post Rd.	1459	66	G - Gravel (50mm)	\$29	7	15	79
21115	John St. (Manvers)	Highway #35	Sandy Hook Rd.	881	358	ST1 - Single Surface Treatment	\$31	7	15	85
20750	McGill Dr.	Loon St. (Ops)	Meadow Dr.	976	459	ST1 - Single Surface Treatment	\$34	8	15	86
20751	McGill Dr.	Meadow Dr.	River Rd. (Manvers/Ops)	451	459	ST1 - Single Surface Treatment	\$16	8	15	86
21250	Pacific St.	Highway #35	Pacific St.	36	41	Preventative Maintenance	-	8	18	78
20520	Gray Rd (Manvers)	West End	Highway #35	700	26	G - Gravel (50mm)	\$14	8	18	77
20580	Sugar Bush Rd. (Manvers)	Nesbitt Line	0.7 Km East of Nesbitt Line	701	15	G - Gravel (50mm)	\$14	7	17	76
21180	John St. (Manvers)	Telecom Rd.	Highway #35	70	598	ST1 - Single Surface Treatment	\$2	8	15	87
20355	Sandaraska Rd.	West End	Glamorgan Rd.	1124	15	G - Gravel (50mm)	\$22	8	14	76
21240	Amelia St. (Manvers)	Scott St. (Manvers)	Pontypool Rd.	231	96	Preventative Maintenance	-	10	19	81
21700	Arbour Court (Manvers)	Janet Dr.	South End	217	89	Preventative Maintenance	-	9	19	81
21520	Palmer Ave.	James St. (Manvers)	Highway #7A	296	31	G - Gravel (50mm)	\$6	8	18	78
21535	Jakeman St.	Jackson St.	George St. (Manvers)	50	31	Preventative Maintenance	-	9	17	78
20970	St. Mary's Rd.	Lifford Rd.	Bethany Hills Rd.	1437	209	ST1 - Single Surface Treatment	\$50	8	13	84
21650	Forest Dr. (Manvers)	Forest Dr. (Manvers)	Forest Dr. (Manvers)	696	113	Preventative Maintenance	-	10	19	82
20745	Golf Course Rd.	Highway #35	St. Mary's Rd.	3206	149	G - Gravel (50mm)	\$63	7	12	83
21640	Slalom Dr.	Christie Rd.	North End	624	26	ST1 - Single Surface Treatment	\$22	7	18	78
20880	Wilmont Rd.	South End	Ballyduff Rd.	900	15	G - Gravel (50mm)	\$18	8	15	77
20875	Wilmont Rd.	Telecom Rd.	North End	700	21	G - Gravel (50mm)	\$14	9	15	78
20550	Newry Rd.	West End	Yelverton Rd.	100	10	Preventative Maintenance	-	10	19	77
20575	Twigg Rd.	Highway #35	East End	900	41	G - Gravel (50mm)	\$18	8	16	80
20995	Carscadden Rd.	Pontypool Rd.	Telecom Rd.	1439	46	G - Gravel (50mm)	\$28	8	15	80

Sect. No.	Road Name	From	To	Length (m)	AADT	Preliminary Improvement Type Recommendation	Cost (x1000)	Surface Condition	Structural Adequacy	Condition Rating
20315	Boundary Rd. (Manvers)	Micro Rd.	Sandaraska Rd.	1181	66	G - Gravel (50mm)	\$23	6	13	81
21235	Scott St. (Manvers)	John St. (Manvers)	Amelia St. (Manvers)	93	66	Preventative Maintenance	-	10	19	81
20335	Sandy Hook Rd.	Sandbourne Dr.	John St. (Mariposa)	148	310	RMP1 - Mill & Pave, 1 Lift	\$48	8	13	86
21780	River Rd. (Manvers/Ops)	Bridge	O'Donnell Rd.	1318	596	ST1 - Single Surface Treatment	\$46	7	15	88
20490	Ballyduff Rd.	West End	Porter Rd. (Manvers)	301	15	G - Gravel (50mm)	\$6	8	14	78
21705	William Ave. (Manvers)	Janet Dr.	Manvers Dr.	161	41	ST1 - Single Surface Treatment	\$6	8	18	80
20905	Edgewood Rd. (Manvers)	Highway #35	Highway #7A	920	26	G - Gravel (50mm)	\$18	8	18	79
20725	Pigeon Creek Rd.	Manvers Dr.	Chipmunk Rd. (Manvers)	2666	287	Preventative Maintenance	-	10	19	86
60475	Hayes Line	Ski Hill Rd.	1.6 Km East of Ski Hill Rd.	1600	232	Preventative Maintenance	-	9	17	85
20675	Fleetwood Rd. (Manvers)	Chipmunk Rd. (Manvers)	Highway #35	568	197	G - Gravel (50mm)	\$11	7	18	85
20590	Sugar Bush Rd. (Manvers)	Corner Rd.	Janetville Rd.	212	26	ST1 - Single Surface Treatment	\$7	7	15	79
60515	Meadowview Rd.	2.8 Km East of Mount Nebo Rd.	Emily Park Rd.	790	268	ST1 - Single Surface Treatment	\$28	8	15	86
21110	Hogsback Rd.	South End	Ski Hill Rd.	301	21	G - Gravel (50mm)	\$6	8	18	79
20755	Mount Horeb Rd.	West End	Highway #35	400	10	G - Gravel (50mm)	\$8	8	18	78
21715	Cartwright/Manvers Boundary Rd.	Stub Rd. (Manvers)	McGill Dr.	199	764	ST1 - Single Surface Treatment	\$7	8	16	89
21760	Maple Cres. (Manvers)	McGill Dr.	McGill Dr.	340	71	Preventative Maintenance	-	9	18	82
20360	Drum Rd.	Manvers/Scugog Townline	Wilmont Rd.	2963	131	G - Gravel (50mm)	\$58	7	13	84
21865	River Rd. (Manvers/Ops)	Highway #35	Halter Rd.	1384	477	ST1 - Single Surface Treatment	\$48	8	15	88
21260	Pacific St.	Pacific St.	Benson St. (Manvers)	61	41	Preventative Maintenance	-	10	20	81
21265	Pacific St.	Benson St. (Manvers)	South End	197	41	Preventative Maintenance	-	10	20	81

Sect. No.	Road Name	From	To	Length (m)	AADT	Preliminary Improvement Type Recommendation	Cost (x1000)	Surface Condition	Structural Adequacy	Condition Rating
60485	Hayes Line	Mount Nebo Rd.	Emily Park Rd.	3504	232	<i>ST1 - Single Surface Treatment</i>	\$123	6	14	86
20920	Chipmunk Rd. (Manvers)	Fleetwood Rd. (Manvers)	Pigeon Creek Rd.	1463	113	<i>G - Gravel (50mm)</i>	\$29	8	14	84
21645	Forest Dr. (Manvers)	Bethany Hills Rd.	Forest Dr. (Manvers)	212	113	<i>Preventative Maintenance</i>	-	10	19	84
20330	Sandy Hook Rd.	Highway #35	Sandbourne Dr.	159	310	<i>RMP1 - Mill & Pave, 1 Lift</i>	\$51	8	14	87
21070	Glamorgan Rd.	0.5 Km North of Pontypool Rd.	Solanum Way	991	120	<i>G - Gravel (50mm)</i>	\$19	8	16	84
21245	Thomas St. (Manvers)	Pontypool Rd.	South End	157	21	<i>Preventative Maintenance</i>	-	10	19	80
21390	Glengarry Rd.	Erin Dr.	Lorraine Dr.	113	299	<i>ST1 - Single Surface Treatment</i>	\$4	7	14	87
21270	Benson St. (Manvers)	Pacific St.	West End	152	31	<i>Preventative Maintenance</i>	-	10	20	81
20495	Ballyduff Rd.	Porter Rd. (Manvers)	1.3 Km East of Porter Rd. (Manvers)	1300	66	<i>ST1 - Single Surface Treatment</i>	\$46	7	13	83
21255	Pacific St.	Pacific St.	North End	177	41	<i>Preventative Maintenance</i>	-	10	20	82
21000	Porter Rd. (Manvers)	Sandaraska Rd.	Farmer's Rd.	782	120	<i>RMP1 - Mill & Pave, 1 Lift</i>	\$252	7	14	85
21005	Porter Rd. (Manvers)	Farmer's Rd.	Highway #115	254	120	<i>RMP1 - Mill & Pave, 1 Lift</i>	\$82	7	14	85
21010	Porter Rd. (Manvers)	Highway #7A	2.5 Km North of Highway #7A	2500	232	<i>G - Gravel (50mm)</i>	\$49	8	15	87
21615	Bethany Hills Rd.	Christie Rd.	Hillview Dr. (Manvers)	201	160	<i>Preventative Maintenance</i>	-	10	19	86
21555	Jackson St.	Wilson St. (Manvers)	Jakeman St.	84	26	<i>Preventative Maintenance</i>	-	9	19	82
20815	Nesbitt Line	Sugar Bush Rd. (Manvers)	St. Alban Rd. (Manvers)	1442	125	<i>G - Gravel (50mm)</i>	\$28	8	15	86
21605	Bethany Hills Rd.	Ski Hill Rd.	Forest Dr. (Manvers)	499	255	<i>Preventative Maintenance</i>	-	10	18	88
21610	Bethany Hills Rd.	Forest Dr. (Manvers)	Christie Rd.	310	255	<i>Preventative Maintenance</i>	-	10	18	88
20400	Telecom Rd.	Carscadden Rd.	Porter Rd. (Manvers)	1873	244	<i>ST1 - Single Surface Treatment</i>	\$66	8	15	88

Sect. No.	Road Name	From	To	Length (m)	AADT	Preliminary Improvement Type Recommendation	Cost (x1000)	Surface Condition	Structural Adequacy	Condition Rating
20925	Chipmunk Rd. (Manvers)	Pigeon Creek Rd.	Golf Course Rd.	1457	113	G - Gravel (50mm)	\$29	8	14	86
20345	Sandy Hook Rd.	0.8 Km East of John St. (Mariposa)	3.8 Km East of John St. (Mariposa)	3000	72	G - Gravel (50mm)	\$59	8	13	85
21090	Dranoel Rd.	East St. (Manvers)	0.5 Km North of Highway #7A	197	137	ST1 - Single Surface Treatment	\$7	8	15	87
20810	Nesbitt Line	Malcolm Road	Sugar Bush Rd. (Manvers)	240	125	G - Gravel (50mm)	\$5	8	16	87
21620	Hillview Dr. (Manvers)	Bethany Hills Rd.	Slalom Dr.	215	46	ST1 - Single Surface Treatment	\$8	7	14	85
20325	Sandy Hook Rd.	1.1 Km East of Wilmont Rd.	Highway #35	1900	26	G - Gravel (50mm)	\$37	8	12	84
21820	Tower Rd. (Ops)	Mount Horeb Rd.	Star Hill Rd.	2152	72	G - Gravel (50mm)	\$42	8	14	86
20510	Gray Rd (Manvers)	Yelverton Rd.	Lotus Rd.	1228	161	G - Gravel (50mm)	\$24	8	16	88
20635	St. Alban Rd. (Manvers)	Nesbitt Line	Janetville Rd.	2989	66	G - Gravel (50mm)	\$59	7	15	86
21081	Dranoel Rd.	Syer Line	Start of LCB	1052	232	G - Gravel (50mm)	\$21	8	16	89
20900	Century Farm Rd.	Gray Rd (Manvers)	Highway #7A	2740	95	G - Gravel (50mm)	\$54	8	16	87
20435	Solanum Way	Col. William Lane	Glamorgan Rd.	1569	66	ST1 - Single Surface Treatment	\$55	8	18	86
20785	Manvers/Scugog Townline	Devt's Rd.	Waite Rd.	214	340	Preventative Maintenance	-	9	17	90
20790	Manvers/Scugog Townline	Waite Rd.	McKee Road	1214	340	Preventative Maintenance	-	9	17	90
20405	Manvers Station Rd.	Porter Rd. (Manvers)	East End	511	78	Preventative Maintenance	-	9	18	87
21975	Willowdale Court	Doubletree Rd.	North End	275	232	Preventative Maintenance	-	9	16	90
20975	St. Mary's Rd.	Bethany Hills Rd.	Fleetwood Rd. (Manvers)	1385	274	ST1 - Single Surface Treatment	\$48	8	17	90
21385	Glengarry Rd.	Weston Rd.	Erin Dr.	384	268	ST1 - Single Surface Treatment	\$13	8	15	90
21085	Dranoel Rd.	Highway #7A	East St. (Manvers)	304	137	ST1 - Single Surface Treatment	\$11	8	15	89

Sect. No.	Road Name	From	To	Length (m)	AADT	Preliminary Improvement Type Recommendation	Cost (x1000)	Surface Condition	Structural Adequacy	Condition Rating
20795	Manvers/Scugog Townline	McKee Road	Ballyduff Rd.	225	340	<i>Preventative Maintenance</i>	-	9	18	91
20800	Manvers/Scugog Townline	Ballyduff Rd.	Gray Rd (Manvers)	1524	340	<i>Preventative Maintenance</i>	-	9	18	91
20505	Gray Rd (Manvers)	Manvers/Scugog Townline	Yelverton Rd.	562	292	<i>Preventative Maintenance</i>	-	9	18	91
21870	River Rd. (Manvers/Ops)	Halter Rd.	Hillhead Rd.	1407	489	<i>Preventative Maintenance</i>	-	9	18	92
20525	Gray Rd (Manvers)	Wild Turkey Rd.	Pit Rd.	613	26	<i>G - Gravel (50mm)</i>	\$12	8	15	87
20950	Pit Rd.	Gray Rd (Manvers)	Highway #7A	1225	26	<i>G - Gravel (50mm)</i>	\$24	8	15	87
21875	River Rd. (Manvers/Ops)	Hillhead Rd.	Highway #7	388	399	<i>Preventative Maintenance</i>	-	9	18	92
21625	Hillview Dr. (Manvers)	Slalom Dr.	North End	786	46	<i>ST1 - Single Surface Treatment</i>	\$27	7	18	88
20940	Micro Rd.	Boundary Rd. (Manvers)	North End	671	10	<i>G - Gravel (50mm)</i>	\$13	7	15	87
21965	Doubletree Rd.	Highway #35	Willowdale Court	120	232	<i>Preventative Maintenance</i>	-	9	17	92
21970	Doubletree Rd.	Willowdale Court	East End	101	232	<i>Preventative Maintenance</i>	-	9	17	92
20965	Beers Rd.	0.4 Km North of Highway #7A	Lifford Rd.	2682	96	<i>G - Gravel (50mm)</i>	\$53	8	18	90
20665	Fleetwood Rd. (Manvers)	Janetville Rd.	1.1 Km East of Janetville Rd.	1100	251	<i>ST1 - Single Surface Treatment</i>	\$39	8	18	92
20985	St. Mary's Rd.	Pigeon Creek Rd.	Golf Course Rd.	1429	215	<i>Preventative Maintenance</i>	-	9	19	92
20990	St. Mary's Rd.	Golf Course Rd.	Mount Horeb Rd.	1460	215	<i>Preventative Maintenance</i>	-	9	17	92
20890	River Rd. (Manvers/Ops)	Golf Course Rd.	McGill Dr.	1666	483	<i>Preventative Maintenance</i>	-	10	19	94
20500	Ballyduff Rd.	1.3 Km East of Porter Rd. (Manvers)	East End	1600	21	<i>G - Gravel (50mm)</i>	\$31	8	18	90
20690	Fleetwood Rd. (Manvers)	St. Mary's Rd.	Old Mill Rd.	2389	302	<i>Preventative Maintenance</i>	-	10	17	94
21775	River Rd. (Manvers/Ops)	4.6 Km North of McGill Dr.	Bridge	2100	471	<i>Preventative Maintenance</i>	-	10	18	95

Sect. No.	Road Name	From	To	Length (m)	AADT	Preliminary Improvement Type Recommendation	Cost (x1000)	Surface Condition	Structural Adequacy	Condition Rating
20545	Weston Rd.	Glengarry Rd.	East End	428	31	G - Gravel (50mm)	\$8	9	18	92
20935	Wild Turkey Rd.	South End	Gray Rd (Manvers)	400	26	G - Gravel (50mm)	\$8	8	18	92
21095	Dranoel Rd.	0.5 Km North of Highway #7A	1.3 Km North of Highway #7A	800	137	Preventative Maintenance	-	9	18	94
21065	Glamorgan Rd.	Pontypool Rd.	0.5 Km North of Pontypool Rd.	500	120	G - Gravel (50mm)	\$10	8	18	94
20560	Elevator Rd.	West End	Highway #35	100	10	G - Gravel (50mm)	\$2	8	18	92
20300	Boundary Rd. (Manvers)	1.3 km East of Highway #35	Highway #115	525	114	Preventative Maintenance	-	9	18	94
20305	Boundary Rd. (Manvers)	Highway #115	End of HCB	287	114	Preventative Maintenance	-	9	17	94
20680	Fleetwood Rd. (Manvers)	Highway #35	1.6 Km East of Highway #35	1600	489	Preventative Maintenance	-	10	19	96
21960	Heights Rd.	Crosswind Rd.	Highway #7	153	429	Preventative Maintenance	-	9	19	96
21100	Dranoel Rd.	1.3 Km North of Highway #7A	Sharpe Line	1210	137	Preventative Maintenance	-	9	19	95
20980	St. Mary's Rd.	Fleetwood Rd. (Manvers)	Pigeon Creek Rd.	1455	274	Preventative Maintenance	-	9	19	96
20295	Boundary Rd. (Manvers)	Highway #35	1.3 km East of Highway #35	1300	114	Preventative Maintenance	-	9	19	96
21080	Dranoel Rd.	Start of LCB	Highway #7A	573	232	Preventative Maintenance	-	10	20	97
21105	Dranoel Rd.	Sharpe Line	North End	1400	120	Preventative Maintenance	-	9	19	97
West - Coboconk										
91470	Grandy Rd.	Highway #35	Shedden St.	511	626	PP1 - Pulverize and Pave 1 Lift	\$90	6	12	67
91475	Grandy Rd.	Shedden St.	0.9 Km West of Highway #35	400	626	RMP1 - Mill & Pave, 1 Lift	\$129	7	14	71
90975	French Settlement Rd.	Powell Lane (Bexley)	Bexley/Laxton Township Line	1862	179	ST1 - Single Surface Treatment	\$65	7	13	66
91500	Albert St. (Bexley)	Shedden St.	Nipissing St.	146	220	RMP1 - Mill & Pave, 1 Lift	\$47	5	13	68
90990	North Mountain Rd.	0.3 Km West of K.L. Rd. 41 (Bexley/Laxton)	K.L. Rd. 41 (Bexley/Laxton)	300	125	RMP1 - Mill & Pave, 1 Lift	\$97	8	13	66

Sect. No.	Road Name	From	To	Length (m)	AADT	Preliminary Improvement Type Recommendation	Cost (x1000)	Surface Condition	Structural Adequacy	Condition Rating
100673	Victoria St.	WATER ST BEX	end	35	50	G - Gravel (50mm)	\$1	7	13	61
90910	North Bay Dr.	Horseshoe Cres.	Eklin Park Dr.	1605	232	ST1 - Single Surface Treatment	\$56	7	14	71
90885	Centennial Dr.	BEXLEY PL BEX	0	79	100	ST1 - Single Surface Treatment	\$3	5	13	66
90905	North Bay Dr.	Horseshoe Cres.	Horseshoe Cres.	271	232	ST1 - Single Surface Treatment	\$9	8	14	72
91510	Albert St. (Bexley)	Albert Circle	Albert Circle	160	120	G - Gravel (50mm)	\$3	8	11	68
90825	Balsam Lake Dr. (Bexley)	Blanchard's Rd.	Laidlaw Dr.	1220	357	ST1 - Single Surface Treatment	\$43	8	16	75
90900	North Bay Dr.	Portage Rd.	Horseshoe Cres.	1267	232	ST1 - Single Surface Treatment	\$44	7	15	73
90800	Black River Rd. (Dalton)	Lewisham Lane	Farm House Entrance	5954	5	G - Gravel (50mm)	\$117	7	8	58
100345	Laidlaw Dr.	CENTENNIAL DR BEX	end	130	25	G - Gravel (50mm)	\$3	8	14	63
90960	Ferguson Rd. (Bexley)	Portage Rd.	0.7 Km North of Portage Rd.	701	107	ST1 - Single Surface Treatment	\$25	7	13	70
91040	Bexley/Laxton Township Line	French Settlement Rd.	Otter Lane (Laxton)	3940	72	G - Gravel (50mm)	\$77	8	15	68
90630	Wrights Rd.	Kirkfield Rd.	Childs Rd.	920	15	G - Gravel (50mm)	\$18	8	8	62
90830	Balsam Lake Dr. (Bexley)	Laidlaw Dr.	Lakeview Cottage Rd. (Bexley)	1696	357	Preventative Maintenance	-	9	17	77
90515	Lake Dalrymple Rd.	Deverell Lane	0.6 Km South of Alvar Rd.	536	590	Preventative Maintenance	-	10	19	80
91115	Greenwood Rd. (Laxton)	Rush Lake Rd.	South End	842	84	G - Gravel (50mm)	\$17	8	16	70
91035	Bexley/Laxton Township Line	Deer Lake Rd.	French Settlement Rd.	1513	101	G - Gravel (50mm)	\$30	8	15	71
90875	Laidlaw Dr.	Balsam Lake Dr. (Bexley)	Centennial Dr. (Bexley)	873	120	ST1 - Single Surface Treatment	\$31	7	15	72
91505	Albert St. (Bexley)	Nipissing St.	Albert Circle	69	120	RO1 - Hot Mix Overlay, 1 Lift	\$12	7	15	72
90950	Maritime Rd.	Portage Rd.	1.3 Km North of Portage Rd.	1301	96	G - Gravel (50mm)	\$26	9	12	71

Sect. No.	Road Name	From	To	Length (m)	AADT	Preliminary Improvement Type Recommendation	Cost (x1000)	Surface Condition	Structural Adequacy	Condition Rating
91125	Digby/Laxton Boundary Rd.	Victoria Rd. (Bexley/Carden/Dalton/Digby/Eldon/Laxton)	Monck Rd.	6489	113	G - Gravel (50mm)	\$127	8	15	72
71435	Shrike Rd.	McNamee Rd.	North End	5022	60	G - Gravel (50mm)	\$99	8	13	69
91430	Benson Blvd. (Laxton)	Vern Court	East End	248	59	G - Gravel (50mm)	\$5	7	14	69
91055	Honeysuckle Rd.	K.L. Rd. 41 (Bexley/Laxton)	West End	1362	21	G - Gravel (50mm)	\$27	6	12	65
91175	Laxton Township 4th Line	Douglas Dr.	Bailey Dr.	220	72	G - Gravel (50mm)	\$4	8	14	70
90600	McNabb Rd.	Avery Point Rd.	School House Rd. (Carden)	1542	119	G - Gravel (50mm)	\$30	8	14	73
90880	Centennial Dr.	LAILAW DR BEX	BEXLEY PL BEX	145	100	ST1 - Single Surface Treatment	\$5	7	14	72
90895	Lakeview Cottage Rd. (Bexley)	Balsam Lake Dr. (Bexley)	South End	1469	179	G - Gravel (50mm)	\$29	8	16	75
90540	McCrackin Ave.	Lake Dalrymple Rd.	1.4 West of Lake Dalrymple Rd.	1400	120	G - Gravel (50mm)	\$27	8	15	73
90795	Black River Rd. (Dalton)	Chisholm Trail	Lewisham Lane	2159	31	G - Gravel (50mm)	\$42	8	14	67
90740	Kett Rd.	Sadowa Rd.	Rama/Dalton Boundary Rd.	1506	113	G - Gravel (50mm)	\$30	7	16	73
91180	Laxton Township 4th Line	Bailey Dr.	Monck Rd.	455	72	G - Gravel (50mm)	\$9	8	14	71
90860	South Mountain Rd.	Blanchard's Rd.	Raven Lake Rd.	1668	108	G - Gravel (50mm)	\$33	7	14	73
71445	Wylie Rd.	1.3 Km North of McNamee Rd.	Alvar Rd.	7875	5	G - Gravel (50mm)	\$155	2	14	64
91030	Bexley/Laxton Township Line	Doros Lane	Deer Lake Rd.	2596	101	G - Gravel (50mm)	\$51	7	16	73
90700	Young St.	Monck Rd.	Rumohr Dr.	159	41	ST1 - Single Surface Treatment	\$6	7	13	69

Sect. No.	Road Name	From	To	Length (m)	AADT	Preliminary Improvement Type Recommendation	Cost (x1000)	Surface Condition	Structural Adequacy	Condition Rating
71490	Richmond St. E. (Bexley)	Victoria Rd. (Bexley/Carden/Dalton/Digby/Eldon/Laxton)	East End	175	60	RMP1 - Mill & Pave, 1 Lift	\$57	8	14	71
91060	Deer Lake Rd.	Bexley/Laxton Township Line	Tumbleweed Rd.	1877	60	G - Gravel (50mm)	\$37	8	15	71
90870	Raven Lake Rd.	South Mountain Rd.	North End	1203	72	G - Gravel (50mm)	\$24	8	15	72
90695	Turner Rd. (Dalton)	Monck Rd.	Monck Rd.	1187	5	G - Gravel (50mm)	\$23	6	12	65
90505	Lake Dalrymple Rd.	Kirkfield Rd.	1.0 Km North of Kirkfield Rd.	1000	590	ST2A - Double Surface Treatment with Granular A	\$102	7	12	82
90510	Lake Dalrymple Rd.	1.0 Km North of Kirkfield Rd.	Deverell Lane	1985	590	Preventative Maintenance	-	10	20	82
90555	Deverell Lane	Lake Dalrymple Rd.	South End	344	31	G - Gravel (50mm)	\$7	8	13	69
91150	Baker Blvd. (Digby)	Digby/Laxton Boundary Rd.	1.6 North of Digby/Laxton Boundary Rd.	1601	66	G - Gravel (50mm)	\$31	8	15	72
91255	Hilton's Point Rd. N. (Digby/Laxton)	Acorn Rd.	Hilton's Point Rd. W. (Laxton)	2242	66	G - Gravel (50mm)	\$44	7	15	72
90935	Horseshoe Cres.	North Bay Dr.	North Bay Dr.	373	21	G - Gravel (50mm)	\$7	8	14	68
91215	Laxton Township 6th Line	ACORN RD LDL	0	1188	150	G - Gravel (50mm)	\$23	8	16	76
90585	Avery Point Rd.	McNabb Rd.	North End	2057	179	Preventative Maintenance	-	10	19	77
91425	Benson Blvd. (Laxton)	Highway #35	Vern Court	378	59	G - Gravel (50mm)	\$7	8	15	72
91860	Lytle Lane	North Bay Dr.	end	108	25	G - Gravel (50mm)	\$2	8	17	69
91170	Laxton Township 4th Line	Monck Rd.	Douglas Dr.	315	72	G - Gravel (50mm)	\$6	8	15	73
91135	Grozell Rd.	Victoria Rd. (Bexley/Carden/Dalton/Digby/Eldon/Laxton)	East End	770	15	G - Gravel (50mm)	\$15	7	14	68
91285	Miriam Dr.	Longford Rd.	1.8 Km East of Longford Rd.	1832	41	G - Gravel (50mm)	\$36	8	14	71
90595	Thompson Lane (Carden)	Avery Point Rd.	North End	1138	31	ST1 - Single Surface Treatment	\$40	8	16	70

Sect. No.	Road Name	From	To	Length (m)	AADT	Preliminary Improvement Type Recommendation	Cost (x1000)	Surface Condition	Structural Adequacy	Condition Rating
91110	Rush Lake Rd.	K.L. Rd. 41 (Bexley/Laxton)	Greenwood Rd. (Laxton)	246	84	G - Gravel (50mm)	\$5	8	16	74
91300	Elliot Falls Rd.	Highway #35	East End	259	21	G - Gravel (50mm)	\$5	7	15	69
91025	Bexley/Laxton Township Line	K.L. Rd. 41 (Bexley/Laxton)	Dorosz Lane	174	101	G - Gravel (50mm)	\$3	8	16	75
90605	McNabb Rd.	School House Rd. (Carden)	Day Dr.	1230	119	G - Gravel (50mm)	\$24	8	16	76
91360	Cockburn St.	Monck St. (Laxton)	Morrison St.	138	60	ST1 - Single Surface Treatment	\$5	9	14	73
91070	Deer Lake Rd.	Mockingbird Lane	Monck Rd.	1945	60	G - Gravel (50mm)	\$38	8	16	73
91225	Acorn Rd.	Laxton Township 6th Line	Hilton's Point Rd. (Laxton)	1368	95	G - Gravel (50mm)	\$27	8	16	75
91105	Laxton Township 5th Line	Monck Rd.	South End	309	10	G - Gravel (50mm)	\$6	7	13	68
91295	Laxton/Lutterworth Boundary Rd.	Highway #35	East End	201	10	G - Gravel (50mm)	\$4	7	14	68
91205	Laxton Township 5th Line	Monck Rd.	Sunset Beach Rd.	579	72	G - Gravel (50mm)	\$11	8	15	74
90955	Maritime Rd.	1.3 Km North of Portage Rd.	North End	545	31	G - Gravel (50mm)	\$11	8	13	71
91185	Douglas Dr.	Laxton Township 4th Line	East End	301	31	G - Gravel (50mm)	\$6	8	13	71
71430	Shrike Rd.	Talbot River Rd.	McNamee Rd.	3041	31	G - Gravel (50mm)	\$60	7	15	71
91200	Chester Lane	Bailey Dr.	South End	330	21	G - Gravel (50mm)	\$6	8	14	70
90815	Balsam Lake Dr. (Bexley)	Portage Rd.	1.2 Km South of Portage Rd.	1200	417	Preventative Maintenance	-	9	19	82
90820	Balsam Lake Dr. (Bexley)	1.2 Km South of Portage Rd.	Blanchard's Rd.	2793	417	Preventative Maintenance	-	10	19	82
100223	Ewen St.	MITCHELLVIE W RD ELD	end	199	50	G - Gravel (50mm)	\$4	8	13	73
91075	Tumbleweed Rd.	Deer Lake Rd.	North End	565	5	G - Gravel (50mm)	\$11	6	12	68
91085	Laxton Township 8th Line	Monck Rd.	South End	401	5	G - Gravel (50mm)	\$8	7	12	68

Sect. No.	Road Name	From	To	Length (m)	AADT	Preliminary Improvement Type Recommendation	Cost (x1000)	Surface Condition	Structural Adequacy	Condition Rating
91140	Ripley's Way	Monck Rd.	North End	2279	5	G - Gravel (50mm)	\$45	8	12	68
91290	Laxton/Lutterworth Boundary Rd.	Highway #35	West End	101	5	G - Gravel (50mm)	\$2	8	13	68
91280	Laxton Township 10th Line	Highway #35	North End	1001	36	G - Gravel (50mm)	\$20	8	15	72
90680	Dartmoor Rd.	Lake Dalrymple Rd.	MacKenzie Rd. (Dalton)	2843	26	G - Gravel (50mm)	\$56	8	15	71
91065	Deer Lake Rd.	Tumbleweed Rd.	Mockingbird Lane	1367	60	G - Gravel (50mm)	\$27	8	16	74
71480	Hillcrest Ave.	Portage Rd.	North End	340	72	G - Gravel (50mm)	\$7	8	15	75
90965	Ferguson Rd. (Bexley)	0.7 Km North of Portage Rd.	North End	704	31	ST1 - Single Surface Treatment	\$25	7	15	72
91260	Hilton's Point Rd. N. (Digby/Laxton)	Hilton's Point Rd. W. (Laxton)	Perry Lane (Digby)	1367	31	G - Gravel (50mm)	\$27	7	15	72
91435	Vern Court	Benson Blvd. (Laxton)	North End	263	31	G - Gravel (50mm)	\$5	8	15	72
91270	Laxton Township 8th Line	Monck Rd.	Hilton's Point Rd. (Laxton)	2394	31	G - Gravel (50mm)	\$47	8	15	72
91265	Sugar Bush Rd. (Laxton)	Hilton's Point Rd. (Laxton)	North End	1810	41	G - Gravel (50mm)	\$36	8	15	73
71485	Patrick St.	Victoria Rd. (Bexley/Carden/Dalton/Digby/Eldon/Laxton)	West End	117	21	G - Gravel (50mm)	\$2	8	14	71
91405	Little Bay Dr. (Laxton)	Pine Ridge Rd. (Laxton)	East End	234	21	G - Gravel (50mm)	\$5	8	15	71
91555	River St. (Bexley)	Water St. (Bexley)	Albert St. (Bexley)	77	21	RO1 - Hot Mix Overlay, 1 Lift	\$13	5	15	71
91230	Hilton's Point Rd. (Laxton)	Highway #35	1.0 Km West of Highway #35	1000	226	ST2A - Double Surface Treatment with Granular A	\$102	6	12	80
90805	Black River Rd. (Dalton)	Farm House Entrance	Longford Reserve	6014	5	G - Gravel (50mm)	\$118	5	15	69
91000	Doros Lane	Bexley/Laxton Township Line	South End	710	5	G - Gravel (50mm)	\$14	7	14	69
90835	Balsam Lake Dr. (Bexley)	Lakeview Cottage Rd. (Bexley)	Parkside Rd. (Bexley)	855	357	Preventative Maintenance	-	10	19	82

Sect. No.	Road Name	From	To	Length (m)	AADT	Preliminary Improvement Type Recommendation	Cost (x1000)	Surface Condition	Structural Adequacy	Condition Rating
90690	MacKenzie Rd. (Dalton)	Dartmoor Rd.	Monck Rd.	1308	10	G - Gravel (50mm)	\$26	8	13	70
90995	North Mountain Rd.	K.L. Rd. 41 (Bexley/Laxton)	East End	1223	10	G - Gravel (50mm)	\$24	7	14	70
91100	Laxton South 1/4 Line	Otter Lane (Laxton)	West End	931	26	G - Gravel (50mm)	\$18	8	15	72
71070	Cedar Ave. (Bexley)	West End	Bona Vista Dr.	213	31	G - Gravel (50mm)	\$4	8	15	73
71075	Cedar Ave. (Bexley)	Bona Vista Dr.	Ridge Dr. (Bexley)	482	31	G - Gravel (50mm)	\$9	8	15	73
90610	School House Rd. (Carden)	Kirkfield Rd.	McNabb Rd.	630	31	G - Gravel (50mm)	\$12	8	16	73
71365	Mitchellview Rd. (Eldon)	Portage Rd.	North End	634	120	Preventative Maintenance	-	9	19	78
90785	Brooks Lane (Dalton)	Birch Lane (Dalton)	West End	157	21	G - Gravel (50mm)	\$3	8	16	72
91130	Victoria Rd. (Bexley/Carden/Dalton/Digby/Eldon/Laxton)	Monck Rd.	Grozell Rd.	1655	21	G - Gravel (50mm)	\$32	8	15	72
91450	Porter Lane (Laxton)	Bexley/Laxton Township Line	North End	196	21	G - Gravel (50mm)	\$4	7	15	72
90945	Doyle Rd.	North Mountain Rd.	North End	699	21	G - Gravel (50mm)	\$14	7	15	72
90710	Rumohr Dr.	Monck Rd.	Young St.	294	41	ST1 - Single Surface Treatment	\$10	7	16	74
90725	McLeish Dr.	Rama/Dalton Boundary Rd.	East End	1008	41	G - Gravel (50mm)	\$20	8	16	74
91440	Bexley/Laxton Township Line	Highway #35	Porter Lane (Laxton)	213	41	G - Gravel (50mm)	\$4	8	15	74
91445	Bexley/Laxton Township Line	Porter Lane (Laxton)	East End	159	41	G - Gravel (50mm)	\$3	8	15	74
91460	Kelvin Rock Rd.	Highway #35	East End	403	41	G - Gravel (50mm)	\$8	8	15	74
90565	Alvar Rd.	Wylie Rd.	Victoria Rd. (Bexley/Carden/Dalton/Digby/Eldon/Laxton)	4020	5	G - Gravel (50mm)	\$79	1	15	70
91155	Suter Dr.	Monck Rd.	Dewberry Lane	119	143	G - Gravel (50mm)	\$2	8	15	79

Sect. No.	Road Name	From	To	Length (m)	AADT	Preliminary Improvement Type Recommendation	Cost (x1000)	Surface Condition	Structural Adequacy	Condition Rating
91160	Suter Dr.	Dewberry Lane	Digby/Laxton Boundary Rd.	1199	143	G - Gravel (50mm)	\$24	8	15	79
91015	Bexley/Laxton Township Line	K.L. Rd. 41 (Bexley/Laxton)	Thistle Trail	220	10	G - Gravel (50mm)	\$4	8	14	71
91050	Curls Rd.	Victoria Rd. (Bexley/Carden/Dalton/Digby/Eldon/Laxton)	East End	2301	10	G - Gravel (50mm)	\$45	8	14	71
91195	Bailey Dr.	Chester Lane	East End	201	26	G - Gravel (50mm)	\$4	8	15	73
91415	High Point Rd.	High Point Lane	North End	110	26	G - Gravel (50mm)	\$2	8	15	73
90755	Gardner Dr. (Dalton)	Rama/Dalton Boundary Rd.	East End	1033	15	G - Gravel (50mm)	\$20	6	15	72
91420	High Point Lane	High Point Rd.	South End	250	15	G - Gravel (50mm)	\$5	8	15	72
90545	Alvar Rd.	Lake Dalrymple Rd.	Sugar Bush Rd. (Carden)	765	15	G - Gravel (50mm)	\$15	8	15	72
91355	Cockburn St.	Monck Rd.	Monck St. (Laxton)	194	60	Preventative Maintenance	-	9	15	76
90765	Morton Lane	Chisholm Trail	1.4 Km East of Chisholm Trail	1401	31	G - Gravel (50mm)	\$28	8	16	74
90715	Spruce Lane	Rama/Dalton Boundary Rd.	Spring Lane (Dalton)	112	21	G - Gravel (50mm)	\$2	7	15	73
90635	Wrights Rd.	Childs Rd.	East End	219	5	G - Gravel (50mm)	\$4	6	15	71
90735	Oxby Lane	Sadowa Rd.	East End	419	5	G - Gravel (50mm)	\$8	8	14	71
91020	Thistle Trail	Bexley/Laxton Township Line	North End	236	5	G - Gravel (50mm)	\$5	8	14	71
91120	Locust Lane	Rush Lake Rd.	North End	176	5	G - Gravel (50mm)	\$3	8	16	71
91305	Cameron Rd. (Laxton)	Highway #35	Highway #35	690	96	Preventative Maintenance	-	10	19	78
90790	Birch Lane (Dalton)	Brooks Lane (Dalton)	North End	171	10	G - Gravel (50mm)	\$3	8	16	72
90810	Lewisham Lane	Black River Rd. (Dalton)	North End	510	10	G - Gravel (50mm)	\$10	8	14	72
91165	Dewberry Lane	Suter Dr.	South End	115	10	G - Gravel (50mm)	\$2	8	15	72
91375	Government Dock Rd.	Highway #35	Pine Ridge Rd. (Laxton)	399	119	Preventative Maintenance	-	9	18	79

Sect. No.	Road Name	From	To	Length (m)	AADT	Preliminary Improvement Type Recommendation	Cost (x1000)	Surface Condition	Structural Adequacy	Condition Rating
90575	Avery Point Rd.	Graham Lane (Carden)	Thompson Lane (Carden)	614	250	ST1 - Single Surface Treatment	\$21	9	13	82
91190	Bailey Dr.	Laxton Township 4th Line	Chester Lane	174	26	G - Gravel (50mm)	\$3	8	15	74
91410	High Point Rd.	Shadow Lake Rd. # 3	High Point Lane	418	26	G - Gravel (50mm)	\$8	8	16	74
71420	McNamee Rd.	Wylie Rd.	Shrike Rd.	1370	107	G - Gravel (50mm)	\$27	7	16	79
90655	Hills Rd. (Dalton)	South End at Bridge	Taylor Rd. (Dalton)	441	5	G - Gravel (50mm)	\$9	5	16	72
90890	Bexley Place	Centennial Dr. (Bexley)	South End	128	21	ST1 - Single Surface Treatment	\$4	8	15	74
91095	Laxton South 1/4 Line	Highway #35	Otter Lane (Laxton)	1021	21	G - Gravel (50mm)	\$20	8	16	74
90645	Taylor Rd. (Dalton)	Monck Rd.	Childs Rd.	100	10	G - Gravel (50mm)	\$2	8	15	73
90720	Spring Lane (Dalton)	Spruce Lane	North End	100	10	G - Gravel (50mm)	\$2	7	15	73
90985	North Mountain Rd.	Doyle Rd.	0.3 Km West of K.L. Rd. 41 (Bexley/Laxton)	1105	125	G - Gravel (50mm)	\$22	8	15	80
90775	Amon Dr.	Chisholm Trail	East End	416	26	G - Gravel (50mm)	\$8	8	16	75
90730	Dwinnell Lane	Sadowa Rd.	South End	227	15	G - Gravel (50mm)	\$4	8	16	74
91370	Monck St. (Laxton)	Highway #35	East End	76	15	ST1 - Single Surface Treatment	\$3	10	14	74
91365	Morrison St.	Highway #35	East End	125	36	Preventative Maintenance	-	10	16	76
91145	Digby/Laxton Boundary Rd.	Monck Rd.	Suter Dr.	661	66	ST1 - Single Surface Treatment	\$23	7	14	78
90615	School House Rd. (Carden)	McNabb Rd.	East End	326	5	G - Gravel (50mm)	\$6	8	14	73
91005	Powell Lane (Bexley)	French Settlement Rd.	West End	100	5	G - Gravel (50mm)	\$2	8	16	73
90780	Brooks Lane (Dalton)	Chisholm Trail	Birch Lane (Dalton)	193	21	G - Gravel (50mm)	\$4	8	16	75
71415	McNamee Rd.	Kirkfield Rd.	Wylie Rd.	183	107	G - Gravel (50mm)	\$4	8	16	80
90665	Watt Lane	Monck Rd.	South End	284	10	G - Gravel (50mm)	\$6	8	15	74

Sect. No.	Road Name	From	To	Length (m)	AADT	Preliminary Improvement Type Recommendation	Cost (x1000)	Surface Condition	Structural Adequacy	Condition Rating
90760	Eldridge Lane	Sadowa Rd.	South End	52	10	G - Gravel (50mm)	\$1	8	16	74
91090	Otter Lane (Laxton)	Bexley/Laxton Township Line	Laxton South 1/4 Line	1978	10	G - Gravel (50mm)	\$39	8	15	74
90940	Doyle Rd.	Victoria Rd. (Bexley/Carden/Dalton/Digby/Eldon/Laxton)	North Mountain Rd.	5849	41	G - Gravel (50mm)	\$115	8	17	77
91245	Hilton's Point Rd. (Laxton)	Laxton Township 8th Line	Sugar Bush Rd. (Laxton)	301	226	G - Gravel (50mm)	\$6	7	14	83
90980	North Mountain Rd.	Victoria Rd. (Bexley/Carden/Dalton/Digby/Eldon/Laxton)	Doyle Rd.	2771	125	G - Gravel (50mm)	\$54	8	15	81
90590	Graham Lane (Carden)	Avery Point Rd.	South End	127	5	G - Gravel (50mm)	\$3	7	15	74
90660	Hills Rd. (Dalton)	Taylor Rd. (Dalton)	Monck Rd.	1308	5	G - Gravel (50mm)	\$26	8	16	74
90685	Dartmoor Rd.	MacKenzie Rd. (Dalton)	East End	977	5	G - Gravel (50mm)	\$19	7	16	74
90770	Morton Lane	1.4 Km East of Chisholm Trail	East End	865	5	G - Gravel (50mm)	\$17	8	16	74
91560	Victoria St. (Bexley)	Water St. (Bexley)	Albert St. (Bexley)	74	21	Preventative Maintenance	-	9	17	76
91210	Laxton Township 6th Line	MONCK RD LDL	ACORN RD LDL	807	150	G - Gravel (50mm)	\$16	8	16	82
91350	Circle St. (Laxton)	King St. (Laxton)	South End	63	10	G - Gravel (50mm)	\$1	8	18	75
71495	Richmond St. W. (Eldon)	Victoria Rd. (Bexley/Carden/Dalton/Digby/Eldon/Laxton)	West End	357	143	Preventative Maintenance	-	10	19	82
90580	Avery Point Rd.	Thompson Lane (Carden)	McNabb Rd.	593	250	Preventative Maintenance	-	9	15	84
91345	Al's Ave.	King St. (Laxton)	North End	79	41	Preventative Maintenance	-	10	19	78
91045	Bexley/Laxton Township Line	Otter Lane (Laxton)	Highway #35	39	72	Preventative Maintenance	-	9	18	80

Sect. No.	Road Name	From	To	Length (m)	AADT	Preliminary Improvement Type Recommendation	Cost (x1000)	Surface Condition	Structural Adequacy	Condition Rating
90640	Childs Rd.	Wrights Rd.	Taylor Rd. (Dalton)	1043	5	G - Gravel (50mm)	\$20	8	15	75
90930	Corson Court	Eklin Park Dr.	West End	164	5	RMP1 - Mill & Pave, 1 Lift	\$53	5	14	75
91080	Mockingbird Lane	Deer Lake Rd.	South End	601	5	G - Gravel (50mm)	\$12	8	15	75
91235	Hilton's Point Rd. (Laxton)	1.0 Km West of Highway #35	Beechnut Rd. (Laxton)	161	226	ST1 - Single Surface Treatment	\$6	7	14	84
91250	Hilton's Point Rd. (Laxton)	Sugar Bush Rd. (Laxton)	Acorn Rd.	1761	226	G - Gravel (50mm)	\$35	7	14	84
91275	Beechnut Rd. (Laxton)	Hilton's Point Rd. (Laxton)	North End	427	5	G - Gravel (50mm)	\$8	8	19	76
91390	Shadow Lake Rd. # 3	Highway #35	High Point Rd.	365	101	Preventative Maintenance	-	10	19	82
71395	Talbot River Rd.	Kirkfeild Rd.	Shrike Rd.	1628	238	ST1 - Single Surface Treatment	\$57	8	13	85
90850	Blanchard's Rd.	South Mountain Rd.	Portage Rd.	1298	238	Preventative Maintenance	-	9	18	85
91320	Morrison St.	Al's Ave.	Cockburn St.	321	60	Preventative Maintenance	-	10	19	81
91325	Morrison St.	Cockburn St.	Highway #35	120	60	Preventative Maintenance	-	10	19	81
91400	Shadow Lake Rd. # 3	Pine Ridge Rd. (Laxton)	East End	969	84	Preventative Maintenance	-	10	19	82
90675	Lake Dalrymple Rd.	Dartmoor Rd.	Monck Rd.	1396	113	G - Gravel (50mm)	\$27	8	14	83
90620	Day Dr.	Kirkfield Rd.	McNabb Rd.	674	268	ST1 - Single Surface Treatment	\$24	7	15	86
91395	Shadow Lake Rd. # 3	High Point Rd.	Pine Ridge Rd. (Laxton)	299	101	Preventative Maintenance	-	10	19	83
90520	Lake Dalrymple Rd.	0.6 Km South of Alvar Rd.	Alvar Rd.	600	131	ST1 - Single Surface Treatment	\$21	7	13	84
91335	Al's Ave.	Monck Rd.	Morrison St.	135	41	Preventative Maintenance	-	10	19	81
91380	Pine Ridge Rd. (Laxton)	Government Dock Rd.	Little Bay Dr. (Laxton)	85	41	Preventative Maintenance	-	10	19	81
91385	Pine Ridge Rd. (Laxton)	Little Bay Dr. (Laxton)	Shadow Lake Rd. # 3	271	41	Preventative Maintenance	-	10	19	81
91240	Hilton's Point Rd. (Laxton)	Beechnut Rd. (Laxton)	Laxton Township 8th Line	684	226	G - Gravel (50mm)	\$13	7	16	86

Sect. No.	Road Name	From	To	Length (m)	AADT	Preliminary Improvement Type Recommendation	Cost (x1000)	Surface Condition	Structural Adequacy	Condition Rating
71425	McNamee Rd.	Shrike Rd.	Victoria Rd. (Bexley/Carden/Dalton/Digby/Eldon/Laxton)	2591	107	G - Gravel (50mm)	\$51	8	18	84
90535	Lake Dalrymple Rd.	McCrackin Ave.	Wolf Run Lane	1832	113	G - Gravel (50mm)	\$36	8	15	84
90625	Day Dr.	McNabb Rd.	East End	842	268	ST1 - Single Surface Treatment	\$29	7	15	87
91315	King St. (Laxton)	Circle St. (Laxton)	Highway #35	211	41	Preventative Maintenance	-	10	18	82
91310	King St. (Laxton)	Al's Ave.	Circle St. (Laxton)	121	41	Preventative Maintenance	-	10	19	83
91340	Al's Ave.	Morrison St.	King St. (Laxton)	207	41	Preventative Maintenance	-	10	19	83
91330	Monck St. (Laxton)	Cockburn St.	Highway #35	117	31	Preventative Maintenance	-	10	19	83
90845	Blanchard's Rd.	Victoria Rd. (Bexley/Carden/Dalton/Digby/Eldon/Laxton)	South Mountain Rd.	1089	238	Preventative Maintenance	-	9	19	88
90570	Avery Point Rd.	Kirkfield Rd.	Graham Lane (Carden)	92	250	Preventative Maintenance	-	10	19	89
90530	Lake Dalrymple Rd.	Sugar Bush Rd. (Carden)	McCrackin Ave.	311	113	ST1 - Single Surface Treatment	\$11	8	16	87
90670	Lake Dalrymple Rd.	Wolf Run Lane	Dartmoor Rd.	1099	113	G - Gravel (50mm)	\$22	8	16	89
90865	South Mountain Rd.	Raven Lake Rd.	Portage Rd.	154	108	G - Gravel (50mm)	\$3	8	16	90
71400	Talbot River Rd.	Shrike Rd.	Victoria Rd. (Bexley/Carden/Dalton/Digby/Eldon/Laxton)	2584	238	Preventative Maintenance	-	9	18	93
90855	Blanchard's Rd.	Portage Rd.	Balsam Lake Dr. (Bexley)	2387	143	Preventative Maintenance	-	9	17	93
90525	Lake Dalrymple Rd.	Alvar Rd.	Sugar Bush Rd. (Carden)	1538	113	Preventative Maintenance	-	9	20	94
West - Eldon										
70650	Simcoe St. (Eldon/Mariposa)	Concession 3, Thorah	Glenarm Rd.	2524	1195	ST1 - Single Surface Treatment	\$88	6	15	71

Sect. No.	Road Name	From	To	Length (m)	AADT	Preliminary Improvement Type Recommendation	Cost (x1000)	Surface Condition	Structural Adequacy	Condition Rating
70640	Simcoe St. (Eldon/Mariposa)	Concession 1, Thorah	Lorneville Rd.	2639	974	ST2A - Double Surface Treatment with Granular A	\$270	7	12	76
40995	Elm St. (Woodville)	King St. (Woodville)	Beech St. (Woodville)	126	84	RMP1 - Mill & Pave, 1 Lift	\$41	8	14	62
41015	Church St. (Woodville)	King St. (Woodville)	Queen St. (Woodville)	67	213	RMP1 - Mill & Pave, 1 Lift	\$22	6	13	69
71230	Bolsover Rd.	Portage Rd.	Canal Rd. (Eldon)	1360	499	ST1 - Single Surface Treatment	\$48	8	15	75
40965	Nappadale St.	John St. (Woodville)	King St. (Woodville)	117	273	ST1 - Single Surface Treatment	\$4	9	14	73
41060	Argyle St.	Nappadale St.	Church St. (Woodville)	123	239	ST1 - Single Surface Treatment	\$4	10	14	73
40835	White Rock Rd.	Linden Valley Rd.	Woodville Rd.	1356	161	G - Gravel (50mm)	\$27	8	12	71
70710	Centennial Park Rd.	Eldon Station Rd.	Portage Rd.	4471	107	G - Gravel (50mm)	\$88	8	12	70
70760	Grasshill Rd.	Woodville Rd.	Lorneville Rd.	3060	72	G - Gravel (50mm)	\$60	8	12	68
41090	Thunder Bridge Rd.	Opmar Rd.	Elm Tree Rd.	1309	215	G - Gravel (50mm)	\$26	8	16	74
40780	Linden Valley Rd.	Eldon Rd. (Mariposa)	Cambay Rd.	2560	120	G - Gravel (50mm)	\$50	8	14	71
70730	Prospect Rd.	Palestine Rd.	Eldon Station Rd.	3175	89	G - Gravel (50mm)	\$62	8	15	70
40830	White Rock Rd.	The Glen Rd.	Linden Valley Rd.	1328	197	G - Gravel (50mm)	\$26	8	16	75
40715	Black School Rd.	Eldon Rd. (Mariposa)	Eden Rd.	3054	161	G - Gravel (50mm)	\$60	8	16	74
70520	Lorneville Rd.	Grasshill Rd.	Kirkfield Rd.	1602	125	G - Gravel (50mm)	\$31	8	15	73
70725	Prospect Rd.	Glenarm Rd.	Palestine Rd.	3050	101	G - Gravel (50mm)	\$60	8	15	72
40735	The Glen Rd.	K.L. Rd. 46 (Eldon/Mariposa)	White Rock Rd.	3045	381	ST2A - Double Surface Treatment with Granular A	\$311	7	12	79
71370	MacPherson Cres.	Centennial Park Rd.	North End	524	120	ST1 - Single Surface Treatment	\$18	7	16	73
70885	Munroe St.	Union St. (Eldon)	East End	120	118	RO1 - Hot Mix Overlay, 1 Lift	\$20	7	15	73

Sect. No.	Road Name	From	To	Length (m)	AADT	Preliminary Improvement Type Recommendation	Cost (x1000)	Surface Condition	Structural Adequacy	Condition Rating
40675	Peniel Rd.	Simcoe St. (Eldon/Mariposa)	K.L. Rd. 46 (Eldon/Mariposa)	3054	167	G - Gravel (50mm)	\$60	8	16	75
70865	John St. (Eldon)	Orchard St. (Eldon)	West End	130	166	Preventative Maintenance	-	8	16	75
70585	Eldon Station Rd.	Simcoe St. (Eldon/Mariposa)	Farms Rd.	1201	72	G - Gravel (50mm)	\$24	7	14	71
70530	Lorneville Rd.	Sandhills Rd.	Hartley Rd.	700	107	G - Gravel (50mm)	\$14	8	15	73
70595	Eldon Station Rd.	K.L. Rd. 46 (Eldon/Mariposa)	Centennial Park Rd.	1334	131	G - Gravel (50mm)	\$26	8	16	74
70840	Smith St. (Eldon)	Newman Dr. (Eldon)	Lorneville Rd.	158	84	G - Gravel (50mm)	\$3	8	14	72
70515	Lorneville Rd.	Sandringham Rd.	Grasshill Rd.	1338	125	G - Gravel (50mm)	\$26	8	15	74
70610	Eldon Station Rd.	Sandringham Rd.	Rockview Rd.	1405	125	G - Gravel (50mm)	\$28	8	16	74
70880	Munroe St.	Kirkfield Rd.	Union St. (Eldon)	120	118	Preventative Maintenance	-	9	14	74
71225	Canal Rd. (Eldon)	Mara/Eldon Boundary Rd.	Bolsover Rd.	1121	328	ST1 - Single Surface Treatment	\$39	8	15	79
41020	Church St. (Woodville)	Queen St. (Woodville)	Argyle St.	67	213	Preventative Maintenance	-	7	19	77
70555	Palestine Rd.	Sandringham Rd.	Moor Rd. (Eldon)	1383	60	G - Gravel (50mm)	\$27	8	15	71
70525	Lorneville Rd.	Kirkfield Rd.	Sandhills Rd.	1529	113	G - Gravel (50mm)	\$30	8	16	74
40775	Linden Valley Rd.	White Rock Rd.	Eldon Rd. (Mariposa)	3052	131	G - Gravel (50mm)	\$60	8	14	75
71340	Crawford Rd.	Rohallion Rd.	McGillvray Lane	765	72	ST2A - Double Surface Treatment with Granular A	\$78	6	12	72
40955	Mancini Dr.	Maple Hills Dr. (Woodville)	East End	439	249	Preventative Maintenance	-	8	16	78
70500	Lorneville Rd.	0.2 Km East of K.L. Rd. 46 (Eldon/Mariposa)	Windmere Rd.	1147	107	G - Gravel (50mm)	\$23	7	11	74

Sect. No.	Road Name	From	To	Length (m)	AADT	Preliminary Improvement Type Recommendation	Cost (x1000)	Surface Condition	Structural Adequacy	Condition Rating
40680	Peniel Rd.	K.L. Rd. 46 (Eldon/Mariposa)	White Rock Rd.	3048	161	G - Gravel (50mm)	\$60	8	16	76
70830	Newman Dr. (Eldon)	Smith St. (Eldon)	King St. (Eldon)	112	84	G - Gravel (50mm)	\$2	8	14	73
40760	Linden Valley Rd.	English Rd. (Mariposa/Woodville)	K.L. Rd. 46 (Eldon/Mariposa)	1221	66	G - Gravel (50mm)	\$24	7	15	72
71475	Campbell Beach Rd. (Carden)	Brechin Rd.	North End	1666	179	ST1 - Single Surface Treatment	\$58	7	17	77
70765	Moor Rd. (Eldon)	South End	Palestine Rd.	53	10	G - Gravel (50mm)	\$1	7	12	67
70620	Eldon Station Rd.	Kirkfield Rd.	Creek View Rd.	1467	89	G - Gravel (50mm)	\$29	8	16	74
70835	Newman Dr. (Eldon)	King St. (Eldon)	K.L. Rd. 46 (Eldon/Mariposa)	116	84	G - Gravel (50mm)	\$2	8	14	74
41005	Beech St. (Woodville)	Elm St. (Woodville)	East End	119	66	PP1 - Pulverize and Pave 1 Lift	\$21	8	12	73
40750	Linden Valley Rd.	Simcoe St. (Eldon/Mariposa)	McIndoos Cemetery Rd.	628	66	G - Gravel (50mm)	\$12	8	14	73
40755	Linden Valley Rd.	McIndoos Cemetery Rd.	English Rd. (Mariposa/Woodville)	1214	66	G - Gravel (50mm)	\$24	8	14	73
70560	Palestine Rd.	Moor Rd. (Eldon)	Kirkfield Rd.	1549	60	G - Gravel (50mm)	\$30	8	16	73
71450	Fitzgerald Lane	Kirkfield Rd.	North End	994	10	G - Gravel (50mm)	\$20	7	11	68
70485	Lorneville Rd.	0.3 Km West of K.L. Rd. 46 (Eldon/Mariposa)	Smith St. (Eldon)	300	89	ST1 - Single Surface Treatment	\$11	5	15	75
70870	Orchard St. (Eldon)	Portage Rd.	John St. (Eldon)	120	172	Preventative Maintenance	-	8	19	78
70875	Orchard St. (Eldon)	John St. (Eldon)	South End	53	172	Preventative Maintenance	-	8	19	78
41065	Argyle St.	Church St. (Woodville)	Union St. (Woodville)	221	136	Preventative Maintenance	-	8	20	77

Sect. No.	Road Name	From	To	Length (m)	AADT	Preliminary Improvement Type Recommendation	Cost (x1000)	Surface Condition	Structural Adequacy	Condition Rating
40940	English Rd. (Mariposa/Woodville)	South Limit of Woodville	Woodville Rd.	188	108	ST1 - Single Surface Treatment	\$7	8	16	76
70535	Palestine Rd.	Simcoe St. (Eldon/Mariposa)	Farms Rd.	1243	36	G - Gravel (50mm)	\$24	8	15	72
70540	Palestine Rd.	Farms Rd.	K.L. Rd. 46 (Eldon/Mariposa)	1538	36	G - Gravel (50mm)	\$30	8	15	72
70705	Centennial Park Rd.	Palestine Rd.	Eldon Station Rd.	3108	36	G - Gravel (50mm)	\$61	8	15	72
70615	Eldon Station Rd.	Rockview Rd.	Kirkfield Rd.	1536	125	G - Gravel (50mm)	\$30	8	15	77
70680	Farms Rd.	1.4 Km North of Palestine Rd.	Eldon Station Rd.	1654	60	G - Gravel (50mm)	\$32	8	16	74
41010	Duke St. (Woodville)	King St. (Woodville)	South End	100	15	G - Gravel (50mm)	\$2	8	13	70
70895	Water St. (Eldon)	Portage Rd.	Kirkfield Rd.	336	31	RMP1 - Mill & Pave, 1 Lift	\$108	8	14	72
70890	Union St. (Eldon)	Munroe St.	Portage Rd.	138	71	Preventative Maintenance	-	8	16	75
40975	John St. (Woodville)	Agnes St.	Stuart St.	130	231	Preventative Maintenance	-	10	18	80
40980	John St. (Woodville)	Stuart St.	Nappadale St.	165	231	Preventative Maintenance	-	10	18	80
71325	Rohallion Rd.	Bolsover Rd.	Crawford Rd.	2004	477	Preventative Maintenance	-	10	20	83
71385	Lift Lock Rd. W.	Kirkfield Rd.	Deer Run Lane	1195	41	G - Gravel (50mm)	\$23	8	14	73
70590	Eldon Station Rd.	Farms Rd.	K.L. Rd. 46 (Eldon/Mariposa)	1462	41	G - Gravel (50mm)	\$29	8	16	73
70850	King St. (Eldon)	Newman Dr. (Eldon)	North End	86	10	ST1 - Single Surface Treatment	\$3	5	16	70
71228	Paradise Rd.	Dunromin Dr.	East End	907	10	G - Gravel (50mm)	\$18	8	13	70
70545	Palestine Rd.	K.L. Rd. 46 (Eldon/Mariposa)	Centennial Park Rd.	1347	36	G - Gravel (50mm)	\$26	8	15	73
70550	Palestine Rd.	Centennial Park Rd.	0.6km east of Centennial Park Rd.	579	36	G - Gravel (50mm)	\$11	8	15	73

Sect. No.	Road Name	From	To	Length (m)	AADT	Preliminary Improvement Type Recommendation	Cost (x1000)	Surface Condition	Structural Adequacy	Condition Rating
70750	Sandringham Rd.	Glenarm Rd.	Palestine Rd.	3122	131	G - Gravel (50mm)	\$61	8	16	78
40795	English Rd. (Mariposa/Woodville)	Linden Valley Rd.	0.2 Km South of Woodville Rd.	1147	60	G - Gravel (50mm)	\$23	8	16	75
70510	Lorneville Rd.	Prospect Rd.	Sandringham Rd.	1366	155	G - Gravel (50mm)	\$27	8	15	79
40945	Maple Hills Dr. (Woodville)	Woodville Rd.	Mancini Dr.	148	498	Preventative Maintenance	-	9	19	84
40950	Maple Hills Dr. (Woodville)	Mancini Dr.	North End	123	498	Preventative Maintenance	-	9	19	84
70625	Eldon Station Rd.	Creek View Rd.	Hartley Rd.	1004	36	G - Gravel (50mm)	\$20	8	16	74
41000	Elm St. (Woodville)	Beech St. (Woodville)	South End	57	84	G - Gravel (50mm)	\$1	8	16	77
41030	Union St. (Woodville)	Queen St. (Woodville)	Argyle St.	69	284	Preventative Maintenance	-	10	20	82
41035	Union St. (Woodville)	Argyle St.	Argyle St.	23	284	Preventative Maintenance	-	10	20	82
41055	Queen St. (Woodville)	Union St. (Woodville)	East End	180	213	Preventative Maintenance	-	10	20	81
70860	John St. (Eldon)	Kirkfield Rd.	Orchard St. (Eldon)	223	166	Preventative Maintenance	-	8	19	80
70630	Eldon Station Rd.	Hartley Rd.	Fenel Rd.	2136	21	G - Gravel (50mm)	\$42	8	16	73
70685	Farms Rd.	Eldon Station Rd.	Portage Rd.	2876	21	G - Gravel (50mm)	\$56	8	15	73
41070	Argyle St.	Union St. (Woodville)	East End	184	120	Preventative Maintenance	-	7	18	79
40655	Quaker Rd.	White Rock Rd.	Eldon Rd. (Mariposa)	3045	119	G - Gravel (50mm)	\$60	7	15	79
70770	Moor Rd. (Eldon)	Palestine Rd.	North End	790	10	G - Gravel (50mm)	\$16	7	16	72
71226	Dunromin Dr.	Paradise Rd.	East End	218	10	G - Gravel (50mm)	\$4	8	15	72
71227	Paradise Rd.	Bolsover Rd.	Dunromin Dr.	99	10	G - Gravel (50mm)	\$2	8	15	72
70735	Prospect Rd.	Eldon Station Rd.	Portage Rd.	4883	26	G - Gravel (50mm)	\$96	8	16	74
70505	Lorneville Rd.	Windmere Rd.	Prospect Rd.	1381	107	G - Gravel (50mm)	\$27	7	15	79
40990	John St. (Woodville)	Maple St. (Woodville)	West End	161	231	Preventative Maintenance	-	10	19	82

Sect. No.	Road Name	From	To	Length (m)	AADT	Preliminary Improvement Type Recommendation	Cost (x1000)	Surface Condition	Structural Adequacy	Condition Rating
70495	Lorneville Rd.	K.L. Rd. 46 (Eldon/Mariposa)	0.2 Km East of K.L. Rd. 46 (Eldon/Mariposa)	239	101	Preventative Maintenance	-	10	19	79
41025	Union St. (Woodville)	King St. (Woodville)	Queen St. (Woodville)	68	284	Preventative Maintenance	-	10	20	83
41045	Queen St. (Woodville)	Nappadale St.	Church St. (Woodville)	123	166	Preventative Maintenance	-	10	20	81
70780	Rockview Rd.	Eldon Landfill Site Entrance	Portage Rd.	1901	173	G - Gravel (50mm)	\$37	7	14	81
70755	Sandringham Rd.	Palestine Rd.	Eldon Station Rd.	3121	96	G - Gravel (50mm)	\$61	7	14	79
41050	Queen St. (Woodville)	Church St. (Woodville)	Union St. (Woodville)	226	160	Preventative Maintenance	-	10	20	81
70600	Eldon Station Rd.	Centennial Park Rd.	Prospect Rd.	1384	113	G - Gravel (50mm)	\$27	8	16	80
71410	Lift Lock Rd. E.	Rocky Ridge Rd.	East End	864	5	G - Gravel (50mm)	\$17	8	15	73
40800	Dukelow Rd.	Linden Valley Rd.	Woodville Rd.	1349	21	G - Gravel (50mm)	\$26	8	16	75
40985	John St. (Woodville)	Nappadale St.	Maple St. (Woodville)	172	231	Preventative Maintenance	-	10	19	83
71350	McGillvray Lane	Crawford Rd.	South End	77	36	ST1 - Single Surface Treatment	\$3	5	18	77
40970	Stuart St.	John St. (Woodville)	King St. (Woodville)	118	66	Preventative Maintenance	-	10	16	79
71255	Trent River Rd. S.	Eldon Dr. (Eldon)	Golf Court	28	203	Preventative Maintenance	-	10	19	83
71260	Trent River Rd. S.	Golf Court	Greenwood Cres. (Eldon)	125	203	Preventative Maintenance	-	10	19	83
71265	Trent River Rd. S.	Greenwood Cres. (Eldon)	Armitage Ave.	62	203	Preventative Maintenance	-	10	19	83
71270	Trent River Rd. N.	Armitage Ave.	Greenwood Cres. (Eldon)	97	203	Preventative Maintenance	-	10	19	83
71275	Trent River Rd. N.	Greenwood Cres. (Eldon)	Pinewood Blvd. (Eldon)	146	203	Preventative Maintenance	-	10	19	83
71310	Pinewood Blvd. (Eldon)	Trent River Rd. N.	North End	1377	203	Preventative Maintenance	-	10	19	83
40790	McIndoos Cemetery Rd.	The Glen Rd.	Linden Valley Rd.	1328	21	G - Gravel (50mm)	\$26	8	16	76

Sect. No.	Road Name	From	To	Length (m)	AADT	Preliminary Improvement Type Recommendation	Cost (x1000)	Surface Condition	Structural Adequacy	Condition Rating
70605	Eldon Station Rd.	Prospect Rd.	Sandringham Rd.	1337	113	G - Gravel (50mm)	\$26	8	16	81
70655	Simcoe St. (Eldon/Mariposa)	Glenarm Rd.	Palestine Rd.	3193	423	ST1 - Single Surface Treatment	\$112	7	15	86
70665	Simcoe St. (Eldon/Mariposa)	Eldon Station Rd.	Portage Rd.	2146	423	ST1 - Single Surface Treatment	\$75	7	16	86
71355	Cedar Bay Rd. (Carden)	Rohallion Rd.	South End	750	96	Preventative Maintenance	-	10	19	81
40770	Linden Valley Rd.	Dukelow Rd.	White Rock Rd.	1226	167	G - Gravel (50mm)	\$24	8	12	83
70490	Lorneville Rd.	Smith St. (Eldon)	K.L. Rd. 46 (Eldon/Mariposa)	241	89	Preventative Maintenance	-	10	19	81
40645	Quaker Rd.	Simcoe St. (Eldon/Mariposa)	K.L. Rd. 46 (Eldon/Mariposa)	3060	113	G - Gravel (50mm)	\$60	8	16	82
71250	Trent River Rd. S.	Beaver's Lane (Eldon)	Eldon Dr. (Eldon)	247	203	Preventative Maintenance	-	10	19	84
71280	Trent River Rd. N.	Pinewood Blvd. (Eldon)	North End	136	203	Preventative Maintenance	-	10	19	84
40960	Maple St. (Woodville)	John St. (Woodville)	King St. (Woodville)	115	66	Preventative Maintenance	-	10	19	81
71220	Simcoe St. (Eldon/Mariposa)	Matheson Rd.	Canal Rd. (Eldon)	1401	310	ST1 - Single Surface Treatment	\$49	7	14	86
71305	Greenwood Cres. (Eldon)	Trent River Rd. S.	Trent River Rd. N.	430	120	Preventative Maintenance	-	10	19	83
70715	Prospect Rd.	Woodville Rd.	Lorneville Rd.	3014	304	ST1 - Single Surface Treatment	\$105	7	15	86
40650	Quaker Rd.	K.L. Rd. 46 (Eldon/Mariposa)	White Rock Rd.	3041	101	G - Gravel (50mm)	\$60	8	16	83
40700	Black School Rd.	Simcoe St. (Eldon/Mariposa)	K.L. Rd. 46 (Eldon/Mariposa)	3066	232	G - Gravel (50mm)	\$60	8	14	86
70670	Farms Rd.	Woodville Rd.	Lorneville Rd.	3098	60	G - Gravel (50mm)	\$61	8	12	82
41040	Union St. (Woodville)	Argyle St.	North End	177	59	Preventative Maintenance	-	10	20	82
70660	Simcoe St. (Eldon/Mariposa)	Palestine Rd.	Eldon Station Rd.	3077	423	ST1 - Single Surface Treatment	\$108	7	16	88

Sect. No.	Road Name	From	To	Length (m)	AADT	Preliminary Improvement Type Recommendation	Cost (x1000)	Surface Condition	Structural Adequacy	Condition Rating
70775	Rockview Rd.	Eldon Station Rd.	Eldon Landfill Site Entrance	3113	60	<i>G - Gravel (50mm)</i>	\$61	7	16	83
71245	Armitage Ave.	Bolsover Rd.	Trent River Rd. N.	639	608	<i>Preventative Maintenance</i>	-	10	19	90
91810	Kirkfield Rd.	Lake Dalrymple Rd.	Osprey Rd.	639	1093	<i>Preventative Maintenance</i>	-	9	17	91
71285	Beaver's Lane (Eldon)	Trent River Rd. S.	East End	108	66	<i>Preventative Maintenance</i>	-	10	19	84
71290	Beaver's Lane (Eldon)	Trent River Rd. S.	South End	45	66	<i>Preventative Maintenance</i>	-	10	19	84
71300	Eldon Dr. (Eldon)	Trent River Rd. S.	East End	139	41	<i>Preventative Maintenance</i>	-	10	19	83
70675	Farms Rd.	Lorneville Rd.	Glenarm Rd.	3084	72	<i>ST1 - Single Surface Treatment</i>	\$108	7	14	85
70740	Sandringham Rd.	Woodville Rd.	Lorneville Rd.	3104	77	<i>G - Gravel (50mm)</i>	\$61	8	16	85
70720	Prospect Rd.	Lorneville Rd.	Glenarm Rd.	3056	96	<i>G - Gravel (50mm)</i>	\$60	7	15	86
71240	Bolsover Rd.	Armitage Ave.	Rohallion Rd.	2616	441	<i>ST1 - Single Surface Treatment</i>	\$92	6	16	90
71295	Golf Court	Trent River Rd. S.	West End	65	31	<i>Preventative Maintenance</i>	-	10	19	84
70745	Sandringham Rd.	Lorneville Rd.	Glenarm Rd.	3027	119	<i>G - Gravel (50mm)</i>	\$59	7	16	87
40765	Linden Valley Rd.	K.L. Rd. 46 (Eldon/Mariposa)	Dukelow Rd.	1830	167	<i>G - Gravel (50mm)</i>	\$36	8	15	88
71335	Rohallion Rd.	Rockside Ln.	Centennial Park Rd.	1294	477	<i>Preventative Maintenance</i>	-	10	20	91
40625	Skyline Rd.	Simcoe St. (Eldon/Mariposa)	K.L. Rd. 46 (Eldon/Mariposa)	3053	155	<i>G - Gravel (50mm)</i>	\$60	8	16	89
70855	Tower Rd. (Eldon)	Kirkfield Rd.	East End	220	5	<i>G - Gravel (50mm)</i>	\$4	8	14	87
71455	Scotts Rd. (Carden)	Mara/Carden Boundary Rd.	Miller Rd. (Carden)	1324	286	<i>Preventative Maintenance</i>	-	7	18	93
70635	Simcoe St. (Eldon/Mariposa)	Woodville Rd.	Concession 1, Thorah	449	974	<i>Preventative Maintenance</i>	-	10	20	95
71215	Simcoe St. (Eldon/Mariposa)	Portage Rd.	Matheson Rd.	440	424	<i>Preventative Maintenance</i>	-	9	19	96

Sect. No.	Road Name	From	To	Length (m)	AADT	Preliminary Improvement Type Recommendation	Cost (x1000)	Surface Condition	Structural Adequacy	Condition Rating
40635	Skyline Rd.	White Rock Rd.	Eldon Rd. (Mariposa)	3037	143	<i>Preventative Maintenance</i>	-	9	19	95
40630	Skyline Rd.	K.L. Rd. 46 (Eldon/Mariposa)	White Rock Rd.	3040	143	<i>Preventative Maintenance</i>	-	9	19	95
71460	Miller Rd. (Carden)	Scotts Rd. (Carden)	Brechin Rd.	3124	120	<i>Preventative Maintenance</i>	-	9	19	95
71330	Rohallion Rd.	Crawford Rd.	Cedar Bay Rd. (Carden)	2471	477	<i>Preventative Maintenance</i>	-	10	20	97
40705	Black School Rd.	K.L. Rd. 46 (Eldon/Mariposa)	White Rock Rd.	3051	381	<i>Preventative Maintenance</i>	-	10	19	97
71320	Rohallion Rd.	Mara/Carden Boundary Rd.	Bolsover Rd.	1125	149	<i>Preventative Maintenance</i>	-	10	20	97
71315	Mara/Carden Boundary Rd.	Rohallion Rd.	Simcoe Road 47	632	149	<i>Preventative Maintenance</i>	-	10	20	98
West - Fenelon										
41205	Elm Tree Rd.	Cambray Rd.	North St. (Fenelon)	186	1108	<i>PP1 - Pulverize and Pave 1 Lift</i>	\$33	7	12	60
41445	Long Beach Rd.	Huntingdon Court	Daytonia Beach Road	427	847	<i>ST2A - Double Surface Treatment with Granular A</i>	\$44	7	12	67
91690	Bridge St.	Belvedere Rd.	Highway #35	53	952	<i>PP1 - Pulverize and Pave 1 Lift</i>	\$9	8	12	70
40900	Hartley Rd.	Woodville Rd.	Goose Lake Rd.	1267	578	<i>ST2A - Double Surface Treatment with Granular A</i>	\$130	6	12	68
41440	Long Beach Rd.	1.2 Km North of the End of Long Beach Rd. as CKL Rd. 34	Huntingdon Court	497	847	<i>ST1 - Single Surface Treatment</i>	\$17	8	14	71
41180	Powles Rd. (Fenelon)	Country Lane (Fenelon)	Highway #35	1358	447	<i>G - Gravel (50mm)</i>	\$27	7	14	71
41435	Long Beach Rd.	Rodman Dr.	1.2 Km North of the End of Long Beach Rd. as CKL Rd. 34	421	799	<i>Preventative Maintenance</i>	-	8	16	75
41550	Anderson Dr. (Fenelon)	Fenelon Dr.	Victoria Dr. (Fenelon)	18	474	<i>ST1 - Single Surface Treatment</i>	\$1	8	14	72
41555	Anderson Dr. (Fenelon)	Victoria Dr. (Fenelon)	Beehive Dr.	28	474	<i>ST1 - Single Surface Treatment</i>	\$1	8	14	72

Sect. No.	Road Name	From	To	Length (m)	AADT	Preliminary Improvement Type Recommendation	Cost (x1000)	Surface Condition	Structural Adequacy	Condition Rating
40905	Hartley Rd.	Goose Lake Rd.	0.2 Km South of Lorneville Rd.	1637	411	ST1 - Single Surface Treatment	\$57	7	14	72
90425	Baker Rd. (Fenelon)	Highway #35	Goodman Rd.	109	290	ST1 - Single Surface Treatment	\$4	6	14	70
70955	School Rd. (Fenelon)	Elm Tree Rd.	Omega Rd.	1346	149	G - Gravel (50mm)	\$26	6	13	66
41465	Wagar Rd.	Admiral Dr.	Gillis St.	136	261	G - Gravel (50mm)	\$3	7	14	70
70935	Whitetail Rd.	Killamey Bay Rd.	Balsam Grove Rd. (Fenelon)	1396	238	G - Gravel (50mm)	\$27	7	14	70
41210	Elm Tree Rd.	North St. (Fenelon)	Chamber's Rd.	2899	1108	ST1 - Single Surface Treatment	\$101	8	18	79
40910	Hartley Rd.	0.2 Km South of Lorneville Rd.	Lorneville Rd.	201	411	ST1 - Single Surface Treatment	\$7	7	16	74
40670	Quaker Rd.	Eden Rd.	Opmar Rd.	1933	250	G - Gravel (50mm)	\$38	8	14	71
40860	Eden Rd.	Black School Rd.	The Glen Rd.	1380	292	G - Gravel (50mm)	\$27	7	13	72
90430	Baker Rd. (Fenelon)	Goodman Rd.	Lamb's Lane (Fenelon)	374	290	ST1 - Single Surface Treatment	\$13	7	15	72
71200	Country Lane (Fenelon)	Whitetail Rd.	Pearn's Rd.	615	286	G - Gravel (50mm)	\$12	7	14	72
41215	Elm Tree Rd.	Chamber's Rd.	Islay Rd.	3091	971	ST1 - Single Surface Treatment	\$108	8	18	79
41430	Long Beach Rd.	End of Long Beach Rd. as CKL Rd. 34	Rodman Dr.	780	799	Preventative Maintenance	-	9	18	78
40865	Opmar Rd.	Highway #7	Thunder Bridge Rd.	2000	328	G - Gravel (50mm)	\$39	8	15	73
40870	Opmar Rd.	Thunder Bridge Rd.	Quaker Rd.	757	328	G - Gravel (50mm)	\$15	8	15	73
71160	Balsam Grove Rd. (Fenelon)	Rodeo Dr.	North End	75	120	ST1 - Single Surface Treatment	\$3	6	13	67
41475	Daytonia Beach Rd.	Long Beach Rd.	Pleasure St.	456	225	G - Gravel (50mm)	\$9	7	15	71
100185	Daytonia Beach Rd.	Northview St.	North Edge of #96	45	225	G - Gravel (50mm)	\$1	7	15	71
41570	Victoria Dr. (Fenelon)	Anderson Dr. (Fenelon)	Applegrove Ave.	479	243	ST1 - Single Surface Treatment	\$17	7	15	72

Sect. No.	Road Name	From	To	Length (m)	AADT	Preliminary Improvement Type Recommendation	Cost (x1000)	Surface Condition	Structural Adequacy	Condition Rating
90440	Goodman Rd.	South End	Baker Rd. (Fenelon)	109	124	ST2A - Double Surface Treatment with Granular A	\$11	7	12	68
91655	Lock St.	Coldstream Rd.	South End	88	41	G - Gravel (50mm)	\$2	6	9	63
41575	Victoria Dr. (Fenelon)	Applegrove Ave.	Beehive Dr.	427	243	ST1 - Single Surface Treatment	\$15	8	15	73
41095	Peniel Rd.	Opmar Rd.	Elm Tree Rd.	1307	286	ST2A - Double Surface Treatment with Granular A	\$134	6	12	74
71195	Country Lane (Fenelon)	Glenarm Rd.	Whitetail Rd.	1480	286	G - Gravel (50mm)	\$29	8	15	74
41220	Elm Tree Rd.	Islay Rd.	Glenarm Rd.	3061	882	ST1 - Single Surface Treatment	\$107	8	18	80
41480	Daytonia Beach Rd.	Pleasure St.	Northview St.	674	225	G - Gravel (50mm)	\$13	8	15	73
41345	Bass St.	K.L. Rd. 8 (Fenelon/Verulam)	Oriole Rd.	201	41	G - Gravel (50mm)	\$4	5	13	64
41125	Chamber's Rd.	Fenel Rd.	1.2 Km East of Fenel Rd.	1272	179	G - Gravel (50mm)	\$25	8	14	72
70925	Riley Lane	1.0 Km East of Elm Tree Rd.	Birch Point Rd (Fenelon)	302	118	G - Gravel (50mm)	\$6	7	14	70
41100	Peniel Rd.	Elm Tree Rd.	Blackbird Rd.	1100	286	G - Gravel (50mm)	\$22	8	16	75
41105	Peniel Rd.	Blackbird Rd.	Monarch Rd.	281	286	G - Gravel (50mm)	\$6	8	16	75
71180	Kagawong Rd.	Whitetail Rd.	Elysian Fields	2570	113	G - Gravel (50mm)	\$50	7	13	70
71115	Hardwood St.	0.4 Km South of Otter Rd. (Bexley/Fenelon)	Otter Rd. (Bexley/Fenelon)	400	41	ST2A - Double Surface Treatment with Granular A	\$41	6	12	65
70940	Whitetail Rd.	Balsam Grove Rd. (Fenelon)	Kagawong Rd.	1597	155	G - Gravel (50mm)	\$31	8	15	72
41560	Beehive Dr.	Anderson Dr. (Fenelon)	Applegrove Ave.	438	154	ST1 - Single Surface Treatment	\$15	7	15	72
41565	Beehive Dr.	Applegrove Ave.	Victoria Dr. (Fenelon)	405	154	ST1 - Single Surface Treatment	\$14	7	15	72
71175	Kagawong Rd.	Glenarm Rd.	Whitetail Rd.	1756	113	G - Gravel (50mm)	\$34	7	14	71
70960	School Rd. (Fenelon)	Omega Rd.	Hardwood St.	757	89	G - Gravel (50mm)	\$15	7	14	70
90445	Goodman Rd.	Baker Rd. (Fenelon)	Lamb's Lane (Fenelon)	292	124	ST1 - Single Surface Treatment	\$10	7	15	72

Sect. No.	Road Name	From	To	Length (m)	AADT	Preliminary Improvement Type Recommendation	Cost (x1000)	Surface Condition	Structural Adequacy	Condition Rating
71165	Romany Ranch Rd.	Balsam Grove Rd. (Fenelon)	West End Turnaround	1333	84	G - Gravel (50mm)	\$26	7	14	70
41600	Cameron Dr. (Fenelon)	Anderson Dr. (Fenelon)	Fenelon Dr.	537	120	ST1 - Single Surface Treatment	\$19	7	15	72
41225	Blackbird Rd.	Peniel Rd.	Cambray Rd.	2853	203	G - Gravel (50mm)	\$56	8	16	75
71185	Kagawong Rd.	Elysian Fields	Camp St.	21	113	G - Gravel (50mm)	\$0	7	14	72
70900	Robinson Ave.	Hartley Rd.	East End	713	239	G - Gravel (50mm)	\$14	8	16	76
33690	Monarch Rd.	Thunder Bridge Rd.	Peniel Rd.	2189	238	ST2A - Double Surface Treatment with Granular A	\$224	7	12	76
41530	Ranchers Rd.	Long Beach Rd.	Start of Curb and Gutter	3534	89	G - Gravel (50mm)	\$69	7	15	71
90460	Warnica Dr.	Highway #35	East End	165	89	G - Gravel (50mm)	\$3	7	13	71
70980	Homewood Park Rd.	Highgate Rd.	Treewood Lane	746	72	ST1 - Single Surface Treatment	\$26	7	13	70
71065	Bona Vista Dr.	Ridge Dr. (Bexley)	Cedar Ave. (Bexley)	157	84	G - Gravel (50mm)	\$3	8	15	71
90450	Goodman Rd.	Lamb's Lane (Fenelon)	Trent Canal Rd.	480	124	ST1 - Single Surface Treatment	\$17	8	15	73
70930	Riley Lane	Birch Point Rd (Fenelon)	Birchwood Lane (Fenelon)	157	118	G - Gravel (50mm)	\$3	8	15	73
41605	Southview Dr.	Anderson Dr. (Fenelon)	Fenelon Dr.	421	143	ST1 - Single Surface Treatment	\$15	8	16	74
70915	Kodiak Rd.	Birch Point Rd (Fenelon)	Killamey Bay Rd.	1356	77	G - Gravel (50mm)	\$27	7	15	71
70785	Sandhills Rd.	Woodville Rd.	Lorneville Rd.	3114	125	G - Gravel (50mm)	\$61	8	16	74
90495	Lakebreeze Rd. (Fenelon)	Wrenhaven Rd.	0.6 Km South of Wrenhaven Rd.	601	41	G - Gravel (50mm)	\$12	7	13	69
90465	Wrenhaven Rd.	Highway #35	McNevan Dr.	1662	101	G - Gravel (50mm)	\$33	8	15	73
70950	Pearn's Rd.	Country Lane (Fenelon)	Highway #35	1488	120	G - Gravel (50mm)	\$29	8	15	74
70970	Fish Hawk Rd.	Elm Tree Rd.	Omega Rd.	1294	220	ST1 - Single Surface Treatment	\$45	7	13	77
40720	Black School Rd.	Eden Rd.	Opmar Rd.	1940	119	G - Gravel (50mm)	\$38	8	16	74
40925	Fenel Rd.	Chamber's Rd.	Lorneville Rd.	1865	72	G - Gravel (50mm)	\$37	8	14	72
40930	Fenel Rd.	Lorneville Rd.	Islay Rd.	205	72	G - Gravel (50mm)	\$4	8	14	72

Sect. No.	Road Name	From	To	Length (m)	AADT	Preliminary Improvement Type Recommendation	Cost (x1000)	Surface Condition	Structural Adequacy	Condition Rating
41230	Hall's Rd.	Cambray Rd.	Chamber's Rd.	3073	131	G - Gravel (50mm)	\$60	8	16	75
70920	Riley Lane	Elm Tree Rd.	1.0 Km East of Elm Tree Rd.	1001	41	G - Gravel (50mm)	\$20	7	14	70
71060	Bona Vista Dr.	Otter Rd. (Bexley/Fenelon)	Ridge Dr. (Bexley)	110	84	G - Gravel (50mm)	\$2	8	15	73
41625	Naylor Rd.	Strawberry St.	Country Lane (Fenelon)	1126	66	G - Gravel (50mm)	\$22	8	14	72
50830	Rose St.	Pleasant Point Rd. (Fenelon)	0.6 km East of Pleasant Point Rd. (Fenelon)	600	30	ST2A - Double Surface Treatment with Granular A	\$61	8	12	69
70990	Otter Rd. (Bexley/Fenelon)	Rockway Trail	Omega Rd.	104	21	G - Gravel (50mm)	\$2	7	13	68
41160	Islay Rd.	Fenel Rd.	Elm Tree Rd.	1497	89	G - Gravel (50mm)	\$29	8	16	74
70985	Treewood Lane	Homewood Park Rd.	North End	265	41	ST1 - Single Surface Treatment	\$9	7	14	71
71080	Ridge Dr. (Bexley)	Bona Vista Dr.	Cedar Ave. (Bexley)	466	66	G - Gravel (50mm)	\$9	8	15	73
71085	Ridge Dr. (Bexley)	Cedar Ave. (Bexley)	Maple Ave. (Bexley)	1535	66	G - Gravel (50mm)	\$30	8	15	73
70945	Whitetail Rd.	Kagawong Rd.	Country Lane (Fenelon)	1356	66	G - Gravel (50mm)	\$27	8	15	73
41165	Islay Rd.	Elm Tree Rd.	Birch Point Rd (Fenelon)	1218	77	G - Gravel (50mm)	\$24	8	16	74
41170	Demoe Rd.	Birch Point Rd (Fenelon)	Killarney Bay Rd.	1399	77	G - Gravel (50mm)	\$27	8	16	74
40895	Lorneville Rd.	Hartley Rd.	Fenel Rd.	2246	60	G - Gravel (50mm)	\$44	8	15	73
70690	Windmere Rd.	Woodville Rd.	Lorneville Rd.	3075	60	G - Gravel (50mm)	\$60	8	15	73
91705	Belvedere Rd.	Bridge St.	North End	129	41	G - Gravel (50mm)	\$3	8	15	72
70790	Sandhills Rd.	Lorneville Rd.	Glenarm Rd.	3199	66	G - Gravel (50mm)	\$63	8	16	74
70565	Palestine Rd.	Kirkfield Rd.	Creek View Rd.	1493	60	G - Gravel (50mm)	\$29	8	16	74
70695	Windmere Rd.	Lorneville Rd.	Glenarm Rd.	3097	60	G - Gravel (50mm)	\$61	8	15	74
71045	Omega Rd.	School Rd. (Fenelon)	Fish Hawk Rd.	617	60	ST2A - Double Surface Treatment with Granular A	\$63	7	12	74
41490	Pleasure St.	Glenvale Dr.	East End	57	31	G - Gravel (50mm)	\$1	7	15	72

Sect. No.	Road Name	From	To	Length (m)	AADT	Preliminary Improvement Type Recommendation	Cost (x1000)	Surface Condition	Structural Adequacy	Condition Rating
71140	Iris Dr.	Killarney Bay Rd.	West End	1200	31	G - Gravel (50mm)	\$24	8	15	72
41515	Jones Ave.	Long Beach Rd.	Heron St.	148	41	G - Gravel (50mm)	\$3	8	15	73
41520	Jones Ave.	Heron St.	Heron St.	202	41	G - Gravel (50mm)	\$4	8	15	73
71120	Jasper Dr.	Omega Rd.	School Rd. (Fenelon)	1334	41	G - Gravel (50mm)	\$26	8	15	73
91670	Coldstream Rd.	Bridge St.	West End	115	41	G - Gravel (50mm)	\$2	8	15	73
91700	Lila St. (Fenelon/Somerville)	Bridge St.	West End	189	41	G - Gravel (50mm)	\$4	8	15	73
71190	Elysian Fields	Kagawong Rd.	East End	645	21	ST1 - Single Surface Treatment	\$23	7	15	71
70302	Kingfisher Ln.	Fenel Rd.	West Bay Blvd.	2325	40	G - Gravel (50mm)	\$46	8	15	73
90475	Wrenhaven Rd.	Lakebreeze Rd. (Fenelon)	Miller Rd. (Fenelon)	457	26	G - Gravel (50mm)	\$9	8	15	72
70570	Palestine Rd.	Creek View Rd.	Hartley Rd.	854	46	G - Gravel (50mm)	\$17	8	16	74
70575	Palestine Rd.	Hartley Rd.	Autumn Lane (Eldon)	1446	46	G - Gravel (50mm)	\$28	8	16	74
70580	Palestine Rd.	Autumn Lane (Eldon)	Fenel Rd.	660	46	G - Gravel (50mm)	\$13	8	16	74
71055	Omega Rd.	Otter Rd. (Bexley/Fenelon)	North End	195	15	G - Gravel (50mm)	\$4	8	14	71
41185	Hollowtree Rd.	Birch Point Rd (Fenelon)	Killarney Bay Rd.	1377	31	G - Gravel (50mm)	\$27	8	15	73
41255	Robin Rd.	Cambray Rd.	North End	700	31	G - Gravel (50mm)	\$14	8	15	73
71090	Maple Ave. (Bexley)	Otter Rd. (Bexley/Fenelon)	Ridge Dr. (Bexley)	903	31	G - Gravel (50mm)	\$18	8	15	73
71095	Maple Ave. (Bexley)	Ridge Dr. (Bexley)	North End	203	31	G - Gravel (50mm)	\$4	8	15	73
41510	Manor Rd. (Fenelon)	Long Beach Rd.	0.655m south of Long Beach Rd.	695	249	Preventative Maintenance	-	9	18	81
40875	Opmar Rd.	Quaker Rd.	Peniel Rd.	1389	179	G - Gravel (50mm)	\$27	8	15	80
40880	Opmar Rd.	Peniel Rd.	Black School Rd.	1373	179	G - Gravel (50mm)	\$27	8	15	80

Sect. No.	Road Name	From	To	Length (m)	AADT	Preliminary Improvement Type Recommendation	Cost (x1000)	Surface Condition	Structural Adequacy	Condition Rating
71210	Bayview Rd. (Fenelon)	Highway #35	South End	575	26	G - Gravel (50mm)	\$11	8	15	73
90470	Wrenhaven Rd.	McNevan Dr.	Lakebreeze Rd. (Fenelon)	190	26	G - Gravel (50mm)	\$4	8	15	73
90480	McNevan Dr.	Wrenhaven Rd.	Miller Rd. (Fenelon)	61	26	G - Gravel (50mm)	\$1	8	15	73
70805	Hartley Rd.	Glenarm Rd.	Palestine Rd.	3028	359	ST1 - Single Surface Treatment	\$106	8	13	83
71050	Omega Rd.	Fish Hawk Rd.	Otter Rd. (Bexley/Fenelon)	1084	60	ST2A - Double Surface Treatment with Granular A	\$111	7	12	76
41485	Pleasure St.	Daytonia Beach Rd.	Glenvale Dr.	185	31	G - Gravel (50mm)	\$4	8	16	74
41250	Robin Rd.	Highway #35	Cambray Rd.	385	21	G - Gravel (50mm)	\$8	8	15	73
41525	Heron St.	Jones Ave.	Jones Ave.	106	21	G - Gravel (50mm)	\$2	8	15	73
41585	Applegrove Ave.	Victoria Dr. (Fenelon)	North End	111	21	ST1 - Single Surface Treatment	\$4	7	15	73
71100	Hardwood St.	School Rd. (Fenelon)	0.3 Km North of School Rd. (Fenelon)	300	21	G - Gravel (50mm)	\$6	8	15	73
71105	Hardwood St.	0.3 Km North of School Rd. (Fenelon)	1.2 Km South of Otter Rd. (Bexley/Fenelon)	353	21	G - Gravel (50mm)	\$7	8	15	73
41235	Birch Point Rd (Fenelon)	Demoe Rd.	Hollowtree Rd.	1230	21	G - Gravel (50mm)	\$24	8	15	73
41240	Birch Point Rd (Fenelon)	Hollowtree Rd.	Glenarm Rd.	1826	21	G - Gravel (50mm)	\$36	8	15	73
41135	Chamber's Rd.	Elm Tree Rd.	Hall's Rd.	1204	161	G - Gravel (50mm)	\$24	8	15	80
41140	Chamber's Rd.	Hall's Rd.	Killarney Bay Rd.	1386	161	G - Gravel (50mm)	\$27	8	15	80
70825	Autumn Lane (Eldon)	Palestine Rd.	North End	400	10	G - Gravel (50mm)	\$8	8	14	72
90485	McNevan Dr.	Miller Rd. (Fenelon)	North End	721	26	G - Gravel (50mm)	\$14	8	16	74
91695	Tartan St.	Bridge St.	West End	132	15	G - Gravel (50mm)	\$3	8	15	73
91660	Hemlock St. (Fenelon)	Coldstream Rd.	Marsh St. (Fenelon)	214	5	ST1 - Single Surface Treatment	\$7	7	15	72

Sect. No.	Road Name	From	To	Length (m)	AADT	Preliminary Improvement Type Recommendation	Cost (x1000)	Surface Condition	Structural Adequacy	Condition Rating
40885	Opmar Rd.	Black School Rd.	Cambray Rd.	1415	31	G - Gravel (50mm)	\$28	8	16	75
41495	Glenvale Dr.	Pleasure St.	South End	211	21	G - Gravel (50mm)	\$4	8	16	74
41580	Applegrove Ave.	Beehive Dr.	Victoria Dr. (Fenelon)	65	21	ST1 - Single Surface Treatment	\$2	8	15	74
70800	Creek View Rd.	Palestine Rd.	Eldon Station Rd.	3114	21	G - Gravel (50mm)	\$61	8	16	74
41260	Mark Rd. (Fenelon)	Chamber's Rd.	0.3 Km South of Hollowtree Rd.	4133	220	G - Gravel (50mm)	\$81	6	13	82
40785	Birch Rd. (Mariposa)	Cambray Rd.	East End	257	10	G - Gravel (50mm)	\$5	8	14	73
41175	Powles Rd. (Fenelon)	Cameron Rd. (Fenelon)	Country Lane (Fenelon)	1308	96	G - Gravel (50mm)	\$26	8	14	79
41115	Pine St. (Fenelon)	Elm Tree Rd.	Cambray Rd.	211	26	G - Gravel (50mm)	\$4	8	15	75
50835	Ash Rd. (Fenelon)	K.L. Rd. 36 (Fenelon/Ops/Verulam)	South End	901	15	G - Gravel (50mm)	\$18	8	15	74
41130	Chamber's Rd.	1.2 Km East of Fenel Rd.	Elm Tree Rd.	756	179	ST1 - Single Surface Treatment	\$26	7	13	82
90490	Miller Rd. (Fenelon)	McNevan Dr.	Wrenhaven Rd.	135	5	G - Gravel (50mm)	\$3	8	16	74
91665	Marsh St. (Fenelon)	Hemlock St. (Fenelon)	East End	95	5	ST1 - Single Surface Treatment	\$3	8	15	74
40935	Fenel Rd.	Islay Rd.	Glenarm Rd.	3005	66	G - Gravel (50mm)	\$59	8	14	79
100373	Lila St.	Highway 35	Bridge Street	43	250	RMP1 - Mill & Pave, 1 Lift	\$14	7	14	84
40840	Taylor's Rd. (Mariposa)	Highway #7	Skyline Rd.	1387	381	ST1 - Single Surface Treatment	\$49	7	13	86
70700	Windmere Rd.	Glenarm Rd.	North End	652	60	G - Gravel (50mm)	\$13	8	15	80
71110	Hardwood St.	1.2 Km South of Otter Rd. (Bexley/Fenelon)	0.4 Km South of Otter Rd. (Bexley/Fenelon)	801	41	ST2A - Double Surface Treatment with Granular A	\$82	6	12	79
71015	Elm Tree Rd.	Riley Lane	School Rd. (Fenelon)	2446	137	ST1 - Single Surface Treatment	\$86	7	13	83
71020	Elm Tree Rd.	School Rd. (Fenelon)	Fish Hawk Rd.	595	137	ST1 - Single Surface Treatment	\$21	8	13	83

Sect. No.	Road Name	From	To	Length (m)	AADT	Preliminary Improvement Type Recommendation	Cost (x1000)	Surface Condition	Structural Adequacy	Condition Rating
71025	Birch Point Rd (Fenelon)	Glenarm Rd.	Kodiak Rd.	2152	185	ST1 - Single Surface Treatment	\$75	7	14	84
71030	Birch Point Rd (Fenelon)	Kodiak Rd.	0.2 Km North of Kodiak Rd.	201	185	ST1 - Single Surface Treatment	\$7	7	14	84
71035	Birch Point Rd (Fenelon)	0.2 Km North of Kodiak Rd.	Riley Lane	689	185	ST1 - Single Surface Treatment	\$24	7	14	84
41110	King's Lane (Fenelon)	Elm Tree Rd.	West End	393	21	G - Gravel (50mm)	\$8	8	18	78
40890	Goose Lake Rd.	Hartley Rd.	Fenel Rd.	2302	66	G - Gravel (50mm)	\$45	8	15	81
71155	Balsam Grove Rd. (Fenelon)	Romany Ranch Rd.	Rodeo Dr.	268	120	Preventative Maintenance	-	10	20	83
70975	Highgate Rd.	Fenel Rd.	Homewood Park Rd.	1340	72	ST1 - Single Surface Treatment	\$47	7	13	83
71170	Rodeo Dr.	Balsam Grove Rd. (Fenelon)	East End	863	72	ST1 - Single Surface Treatment	\$30	7	13	83
41270	Mark Rd. (Fenelon)	Hollowtree Rd.	Glenarm Rd.	1854	220	RO1 - Hot Mix Overlay, 1 Lift	\$313	8	15	87
100328	Jenny Lane	RANCHERS RD	127m west	123	10	ST1 - Single Surface Treatment	\$4	8	16	80
70795	Creek View Rd.	Glenarm Rd.	Palestine Rd.	3040	15	G - Gravel (50mm)	\$60	8	16	81
70820	Hartley Rd.	Robinson Ave.	0.1 Km North of Robinson Ave.	100	185	ST1 - Single Surface Treatment	\$4	8	15	87
70810	Hartley Rd.	Palestine Rd.	Eldon Station Rd.	3085	161	ST1 - Single Surface Treatment	\$108	8	15	87
90420	Oliver's Lane (Fenelon)	Sandy Beach Rd.	South End	579	231	ST1 - Single Surface Treatment	\$20	8	16	88
70815	Hartley Rd.	Eldon Station Rd.	Robinson Ave.	4078	185	ST1 - Single Surface Treatment	\$143	8	16	88
40855	Eden Rd.	Peniel Rd.	Black School Rd.	1393	185	G - Gravel (50mm)	\$27	8	16	89
40850	Eden Rd.	Quaker Rd.	Peniel Rd.	1389	238	G - Gravel (50mm)	\$27	8	16	90
90455	Trent Canal Rd.	Highway #35	East End	1514	373	Preventative Maintenance	-	9	18	91
71010	Elm Tree Rd.	Glenarm Rd.	Riley Lane	3080	322	ST1 - Single Surface Treatment	\$108	8	18	91
40403	Westlake Crt.	Cameron Rd. (Fenelon)	Southwest End	808	10	ST2A - Double Surface Treatment with Granular A	\$83	7	12	86
90415	Leaside St.	Sandy Beach Rd.	North End	286	15	ST1 - Single Surface Treatment	\$10	8	15	87

Sect. No.	Road Name	From	To	Length (m)	AADT	Preliminary Improvement Type Recommendation	Cost (x1000)	Surface Condition	Structural Adequacy	Condition Rating
41500	Huntingdon Court	Long Beach Rd.	East End	70	10	<i>ST1 - Single Surface Treatment</i>	\$2	8	16	87
41265	Mark Rd. (Fenelon)	0.3 Km South of Hollowtree Rd.	Hollowtree Rd.	300	220	<i>Preventative Maintenance</i>	-	9	17	92
41145	Chamber's Rd.	Killamey Bay Rd.	Mark Rd. (Fenelon)	1230	656	<i>Preventative Maintenance</i>	-	10	19	94
41620	Naylor Rd.	Highway #35	Strawberry St.	956	66	<i>Preventative Maintenance</i>	-	10	20	91
41630	Strawberry St.	Naylor Rd.	North End	220	21	<i>ST1 - Single Surface Treatment</i>	\$8	8	17	91
71150	Balsam Grove Rd. (Fenelon)	Whitetail Rd.	Romany Ranch Rd.	1307	209	<i>Preventative Maintenance</i>	-	10	19	94
West - Oakwood										
10560	Cresswell Rd.	West Limit of Cresswell	Station Rd. (Mariposa)	367	697	<i>ST2A - Double Surface Treatment with Granular A</i>	\$38	7	12	70
11500	Church St. (Mariposa)	Edward St.	Highway #7	143	326	<i>ST2A - Double Surface Treatment with Granular A</i>	\$15	6	12	65
10575	Cresswell Rd.	Fingerboard Rd.	White Rock Rd.	3030	685	<i>ST1 - Single Surface Treatment</i>	\$106	7	13	71
11045	Bowen Rd.	Allen's Lane	Wakeford Rd.	47	364	<i>ST1 - Single Surface Treatment</i>	\$2	6	13	67
11065	Wakeford Rd.	Bowen Rd.	Rosie's Rd.	177	291	<i>ST2A - Double Surface Treatment with Granular A</i>	\$18	6	12	67
11081	Sharp Dr.	Bowen Rd.	Island View Rd. (Mariposa)	235	75	<i>G - Gravel (50mm)</i>	\$5	5	10	59
11325	Arena Rd.	Little Britain Rd.	South End	126	273	<i>PP1 - Pulverize and Pave 1 Lift</i>	\$22	8	12	68
11035	Bowen Rd.	Verna Dr.	Sharpe Line	72	364	<i>ST1 - Single Surface Treatment</i>	\$3	7	13	70
11040	Bowen Rd.	Rosie's Rd.	Allen's Lane	146	364	<i>ST1 - Single Surface Treatment</i>	\$5	7	13	70
10580	Cresswell Rd.	White Rock Rd.	Eldon Rd. (Mariposa)	3030	656	<i>ST1 - Single Surface Treatment</i>	\$106	7	15	74
11036	Bowen Rd.	Sharpe Line	Rosie's Rd.	77	350	<i>ST1 - Single Surface Treatment</i>	\$3	7	13	70
10675	Sun Valley Rd.	River St. (Mariposa)	Nonquon Dr.	84	483	<i>ST1 - Single Surface Treatment</i>	\$3	9	14	73
10795	Pleasant Point Rd. (Mariposa)	0.7 Km South of Algonquin Rd.	Bluebird Court	67	478	<i>ST1 - Single Surface Treatment</i>	\$2	8	14	73
11070	Wakeford Rd.	Rosie's Rd.	South End	867	291	<i>ST1 - Single Surface Treatment</i>	\$30	7	13	70

Sect. No.	Road Name	From	To	Length (m)	AADT	Preliminary Improvement Type Recommendation	Cost (x1000)	Surface Condition	Structural Adequacy	Condition Rating
10695	Rhodes Ave.	Sun Valley Rd.	Druan Dr.	201	239	ST1 - Single Surface Treatment	\$7	7	13	69
11090	Verna Dr.	Bowen Rd.	Island View Rd. (Mariposa)	96	196	ST1 - Single Surface Treatment	\$3	7	13	69
11245	Valentia Rd.	Ranch Rd. (Mariposa)	Cricket Hollow Rd.	1370	1257	ST1 - Single Surface Treatment	\$48	6	13	80
11425	Grant Dr.	Brenda Blvd. (Mariposa)	East End	55	154	ST1 - Single Surface Treatment	\$2	6	14	68
10700	Druan Dr.	Rhodes Ave.	North End	330	179	ST1 - Single Surface Treatment	\$12	7	13	69
11316	Opmar Rd.	Little Britain Rd.	Farmstead Rd.	2742	280	G - Gravel (50mm)	\$54	8	13	72
11095	Verna Dr.	Island View Rd. (Mariposa)	Westview Ave. (Mariposa)	230	196	ST1 - Single Surface Treatment	\$8	7	13	70
11100	Verna Dr.	Westview Ave. (Mariposa)	Helen Cres. (Mariposa)	184	196	ST1 - Single Surface Treatment	\$6	7	13	70
10800	Pleasant Point Rd. (Mariposa)	Bluebird Court	Chickadee Court	165	478	ST1 - Single Surface Treatment	\$6	8	15	76
10805	Pleasant Point Rd. (Mariposa)	Chickadee Court	King Fisher Court (Mariposa)	178	478	ST1 - Single Surface Treatment	\$6	8	15	76
10810	Pleasant Point Rd. (Mariposa)	King Fisher Court (Mariposa)	Owl Court	190	478	ST1 - Single Surface Treatment	\$7	8	16	76
10815	Pleasant Point Rd. (Mariposa)	Owl Court	Sparrow Court (Mariposa)	188	478	ST1 - Single Surface Treatment	\$7	8	16	76
10820	Pleasant Point Rd. (Mariposa)	Sparrow Court (Mariposa)	East End Turnaround	104	478	ST1 - Single Surface Treatment	\$4	8	16	76
11275	Taylor's Rd. (Mariposa)	Farmstead Rd.	Highway #7	1352	262	G - Gravel (50mm)	\$27	8	14	73
10645	Robinglade Ave.	Brunon Ave.	Riverview Rd. (Mariposa)	668	215	ST1 - Single Surface Treatment	\$23	7	13	72
11365	Bruce St. (Mariposa)	Doble Dr.	Doble Dr.	507	350	ST1 - Single Surface Treatment	\$18	8	14	75
11655	Dew Drop Inn Rd.	Monarch Rd.	Highway #7	781	2229	Preventative Maintenance	-	8	17	84
11310	Opmar Rd.	Cricket Hollow Rd.	Little Britain Rd.	1328	31	G - Gravel (50mm)	\$26	8	13	62
10680	Sun Valley Rd.	Nonquon Dr.	Cedar Ridge Dr. (Mariposa)	148	483	Preventative Maintenance	-	9	17	77

Sect. No.	Road Name	From	To	Length (m)	AADT	Preliminary Improvement Type Recommendation	Cost (x1000)	Surface Condition	Structural Adequacy	Condition Rating
11015	Washburn Island Rd.	Helen Cres. (Mariposa)	Verna Dr.	201	477	ST1 - Single Surface Treatment	\$7	8	16	77
11385	Kenscott Cres.	Thorndyke Dr.	Highway #7	117	219	ST1 - Single Surface Treatment	\$4	7	14	73
11635	Monarch Rd.	Little Britain Rd.	Dew Drop Inn Rd.	3077	179	G - Gravel (50mm)	\$60	7	15	72
10770	Gilson St.	Gilson Point Rd.	Dove St. (Mariposa)	476	120	ST1 - Single Surface Treatment	\$17	7	15	70
10655	Riverview Rd. (Mariposa)	Brunon Ave.	Robinglade Ave.	223	239	ST1 - Single Surface Treatment	\$8	7	14	74
11105	Verna Dr.	Helen Cres. (Mariposa)	Washburn Island Rd.	107	196	ST1 - Single Surface Treatment	\$4	8	14	73
11000	Washburn Island Rd.	Pleasant View Cres. (Mariposa)	Pleasant View Cres. (Mariposa)	212	477	Preventative Maintenance	-	9	17	78
11005	Washburn Island Rd.	Pleasant View Cres. (Mariposa)	Shelley Dr.	279	477	Preventative Maintenance	-	9	17	78
10660	Bank Rd.	Bank Rd.	North End	200	72	ST2A - Double Surface Treatment with Granular A	\$20	7	12	68
10665	Bank Rd.	Bank Rd.	Bank Rd.	467	72	ST2A - Double Surface Treatment with Granular A	\$48	7	12	68
11360	Bruce St. (Mariposa)	Eldon Rd. (Mariposa)	Doble Dr. (North)	77	350	ST1 - Single Surface Treatment	\$3	8	14	77
10405	Cottage Rd.	Starr Blvd. (Mariposa)	Scugog Dr.	290	113	ST1 - Single Surface Treatment	\$10	7	15	71
11180	Ball Point Rd.	Bayview Court (Mariposa)	South End	517	72	ST2A - Double Surface Treatment with Granular A	\$53	7	12	69
10995	Washburn Island Rd.	Hillside Dr. (Mariposa)	Pleasant View Cres. (Mariposa)	254	477	Preventative Maintenance	-	9	16	79
11010	Washburn Island Rd.	Shelley Dr.	Helen Cres. (Mariposa)	78	477	Preventative Maintenance	-	9	17	79
11270	Taylor's Rd. (Mariposa)	Cresswell Rd.	Farmstead Rd.	1370	173	G - Gravel (50mm)	\$27	8	15	74
10505	Ranch Rd. (Mariposa)	Eldon Rd. (Mariposa)	Valentia Rd.	3047	203	G - Gravel (50mm)	\$60	8	16	75
10640	Brunon Ave.	Robinglade Ave.	North End	276	202	Preventative Maintenance	-	9	16	75

Sect. No.	Road Name	From	To	Length (m)	AADT	Preliminary Improvement Type Recommendation	Cost (x1000)	Surface Condition	Structural Adequacy	Condition Rating
11175	Ball Point Rd.	Summer Dr.	Bayview Court (Mariposa)	140	72	ST2A - Double Surface Treatment with Granular A	\$14	7	12	70
11250	Valentia Rd.	Cricket Hollow Rd.	Little Britain Rd.	121	1257	Preventative Maintenance	-	10	19	84
10990	Washburn Island Rd.	Hillside Dr. (Mariposa)	Hillside Dr. (Mariposa)	142	477	Preventative Maintenance	-	9	17	80
11020	Washburn Island Rd.	Verna Dr.	Shelley Dr.	259	477	Preventative Maintenance	-	9	17	80
11025	Washburn Island Rd.	Shelley Dr.	Bowen Rd.	76	477	Preventative Maintenance	-	9	17	80
10585	Cresswell Rd.	Eldon Rd. (Mariposa)	Taylor's Rd. (Mariposa)	2416	161	G - Gravel (50mm)	\$47	8	16	75
10865	Fingerboard Rd.	Ramsey Rd.	Zion Rd.	1353	131	G - Gravel (50mm)	\$27	8	15	74
11285	Park Ave. (Mariposa)	Twilight Rd.	West End	326	66	ST1 - Single Surface Treatment	\$11	7	13	71
10945	White Rock Rd.	Farmstead Rd.	Highway #7	1386	113	G - Gravel (50mm)	\$27	8	15	74
11375	Doble Dr.	Bruce St. (Mariposa)	Bruce St. (Mariposa)	264	89	ST1 - Single Surface Treatment	\$9	7	13	73
10855	Station Rd. (Mariposa)	Cresswell Rd.	Farmstead Rd.	1564	107	G - Gravel (50mm)	\$31	8	15	74
10840	Owl Court	Pleasant Point Rd. (Mariposa)	South End	244	84	ST1 - Single Surface Treatment	\$9	8	13	73
10745	Gilson Point Rd.	Gilson St.	Gilson Point Place	76	238	ST1 - Single Surface Treatment	\$3	8	17	78
10885	Fingerboard Rd.	Salem Rd.	Cresswell Rd.	1391	101	G - Gravel (50mm)	\$27	8	15	74
10870	Fingerboard Rd.	Zion Rd.	Little Britain Rd.	1420	119	G - Gravel (50mm)	\$28	7	15	75
10430	Cottage Rd.	Twilight Rd.	Sand Bar Rd.	648	359	ST1 - Single Surface Treatment	\$23	8	14	80
10775	Gilson St.	Dove St. (Mariposa)	Wall St.	723	120	ST1 - Single Surface Treatment	\$25	8	15	75
91906	Gilson St.	Wall St.	Gilson Point Rd.	160	120	ST1 - Single Surface Treatment	\$6	8	15	75
10940	White Rock Rd.	Cresswell Rd.	Farmstead Rd.	1400	95	G - Gravel (50mm)	\$27	8	15	74
10415	Cottage Rd.	Ogemah Rd.	Dovehaven Rd.	1462	894	Preventative Maintenance	-	10	20	84
11086	Island View Rd.	SHARP DR MPO	North End	262	75	ST1 - Single Surface Treatment	\$9	7	15	73

Sect. No.	Road Name	From	To	Length (m)	AADT	Preliminary Improvement Type Recommendation	Cost (x1000)	Surface Condition	Structural Adequacy	Condition Rating
10875	Fingerboard Rd.	Little Britain Rd.	Royal Oak Rd.	1391	161	G - Gravel (50mm)	\$27	8	15	77
10845	Sparrow Court (Mariposa)	Pleasant Point Rd. (Mariposa)	South End	230	84	ST1 - Single Surface Treatment	\$8	8	14	74
11085	Island View Rd. (Mariposa)	Verna Dr.	Sharp Dr	107	84	ST1 - Single Surface Treatment	\$4	7	15	74
10500	Ranch Rd. (Mariposa)	Beacroft Rd.	Eldon Rd. (Mariposa)	3051	83	G - Gravel (50mm)	\$60	8	15	74
10965	Newman Rd. (Mariposa)	Port Hoover Rd.	South End	601	66	ST1 - Single Surface Treatment	\$21	7	16	73
11630	Monarch Rd.	Cross Creek Rd.	Little Britain Rd.	3088	101	G - Gravel (50mm)	\$61	8	16	75
10720	Southcrest Dr.	Crescent Moon Lane (Mariposa)	South End	1054	239	Preventative Maintenance	-	9	17	79
10930	White Rock Rd.	Royal Oak Rd.	Salem Rd.	1392	77	G - Gravel (50mm)	\$27	8	15	74
10935	White Rock Rd.	Salem Rd.	Cresswell Rd.	1384	77	G - Gravel (50mm)	\$27	8	15	74
10495	Zion Rd.	Valentia Rd.	East End	841	60	G - Gravel (50mm)	\$17	8	15	73
10435	High Park Rd.	Simcoe St. (Eldon/Mariposa)	East End Turnaround	1610	72	ST2A - Double Surface Treatment with Granular A	\$165	8	12	74
11575	Shirley Anne Dr. N. (Ops)	Joan Ave. (Ops)	North End	79	31	ST2A - Double Surface Treatment with Granular A	\$8	7	12	71
10520	Cricket Hollow Rd.	Valentia Rd.	Opmar Rd.	1960	41	G - Gravel (50mm)	\$38	7	15	72
11265	Bush Rd. (Mariposa)	Salem Rd.	Cresswell Rd.	1365	107	G - Gravel (50mm)	\$27	8	16	76
11150	Muskie Dr. (Mariposa)	Oakdene Cres.	Rainbow Ridge Rd.	590	66	ST1 - Single Surface Treatment	\$21	8	15	74
11205	Lakeview Blvd. (Mariposa)	Maple Ave. (Mariposa)	West End	231	66	ST1 - Single Surface Treatment	\$8	7	16	74
11600	Cross Creek Rd.	Elm Tree Rd.	Monarch Rd.	1397	66	G - Gravel (50mm)	\$27	8	15	74
11440	Albert St. (Mariposa)	Elgin St. (Mariposa)	Victoria St. (Mariposa)	97	261	Preventative Maintenance	-	10	17	80
11445	Albert St. (Mariposa)	Victoria St. (Mariposa)	Grant Dr.	134	261	Preventative Maintenance	-	10	19	80
11650	Dew Drop Inn Rd.	Elm Tree Rd.	Monarch Rd.	1384	2229	Preventative Maintenance	-	9	19	88

Sect. No.	Road Name	From	To	Length (m)	AADT	Preliminary Improvement Type Recommendation	Cost (x1000)	Surface Condition	Structural Adequacy	Condition Rating
11395	Taylor St. (Mariposa)	Highway #7	South End	100	10	G - Gravel (50mm)	\$2	7	13	69
10715	Southcrest Dr.	Stub Rd. (Mariposa)	Crescent Moon Lane (Mariposa)	333	239	Preventative Maintenance	-	9	17	80
10955	Port Hoover Rd.	Newman Rd. (Mariposa)	Algonquin Rd.	651	297	Preventative Maintenance	-	9	20	81
10825	Bluebird Court	Pleasant Point Rd. (Mariposa)	South End Turnaround	210	72	ST1 - Single Surface Treatment	\$7	8	15	75
11580	O'Reilly Lane	Beach Rd. (Ops)	Boulder St.	1621	359	Preventative Maintenance	-	9	18	82
11540	Edward St.	Church St. (Mariposa)	East End	50	5	G - Gravel (50mm)	\$1	8	12	69
11415	Grant Dr.	Albert St. (Mariposa)	Royal Ave.	211	154	Preventative Maintenance	-	9	16	79
11420	Grant Dr.	Royal Ave.	Brenda Blvd. (Mariposa)	105	154	Preventative Maintenance	-	9	16	79
10900	Barry's Rd.	Highway #7	South End	500	31	G - Gravel (50mm)	\$10	8	15	73
11320	Opmar Rd.	Dew Drop Inn Rd.	Highway #7	1095	31	G - Gravel (50mm)	\$21	8	15	73
10835	King Fisher Court (Mariposa)	Pleasant Point Rd. (Mariposa)	South End	234	72	ST1 - Single Surface Treatment	\$8	8	15	76
11220	Aino Beach Rd.	Rainbow Ridge Rd.	North End	1000	72	ST1 - Single Surface Treatment	\$35	7	16	76
10750	Gilson Point Rd.	Gilson Point Place	Dove St. (Mariposa)	265	238	Preventative Maintenance	-	9	18	81
10895	Fingerboard Rd.	Farmstead Rd.	Highway #7	1390	143	G - Gravel (50mm)	\$27	7	15	79
10950	Port Hoover Rd.	South End	Newman Rd. (Mariposa)	676	297	Preventative Maintenance	-	9	20	82
10375	Rainbow Ridge Rd.	Muskie Dr. (Mariposa)	Ogemah Rd.	234	381	ST1 - Single Surface Treatment	\$8	7	13	83
10740	Nonquon Dr.	Cedar Ridge Dr. (Mariposa)	South End	321	179	Preventative Maintenance	-	10	17	80
11605	Cross Creek Rd.	Monarch Rd.	Bridle Rd.	1375	66	G - Gravel (50mm)	\$27	8	16	76
10860	Fingerboard Rd.	Algonquin Rd.	Ramsey Rd.	1355	620	ST1 - Single Surface Treatment	\$47	7	14	85
10785	Dove St. (Mariposa)	Gilson St.	Gilson Point Rd.	153	60	ST1 - Single Surface Treatment	\$5	8	15	76

Sect. No.	Road Name	From	To	Length (m)	AADT	Preliminary Improvement Type Recommendation	Cost (x1000)	Surface Condition	Structural Adequacy	Condition Rating
10465	Ramsey Rd.	Valentia Rd.	East End	972	31	G - Gravel (50mm)	\$19	8	15	74
11110	Westview Ave. (Mariposa)	Verna Dr.	South End	100	21	G - Gravel (50mm)	\$2	8	14	73
11435	Albert St. (Mariposa)	Eldon Rd. (Mariposa)	Elgin St. (Mariposa)	87	261	Preventative Maintenance	-	10	19	82
11465	Edna St.	Flora St.	Perry St. (Mariposa)	123	196	Preventative Maintenance	-	10	19	81
11470	Edna St.	Perry St. (Mariposa)	Highway #7	160	196	Preventative Maintenance	-	10	19	81
11210	Lakeview Blvd. (Mariposa)	Maple Ave. (Mariposa)	East End	219	66	ST1 - Single Surface Treatment	\$8	8	17	77
11305	Sand Bar Rd.	Elm Tree Rd.	North End	1521	21	G - Gravel (50mm)	\$30	8	16	74
11595	Cross Creek Rd.	Elm Tree Rd.	West End	200	21	G - Gravel (50mm)	\$4	8	16	74
10475	Zion Rd.	400 Metres east of Simcoe Street	Fingerboard Rd.	2826	220	G - Gravel (50mm)	\$55	8	16	82
11140	August Lane	Ogemah Rd.	Ogemah Rd.	287	25	G - Gravel (50mm)	\$6	8	14	75
11200	Maple Ave. (Mariposa)	Rainbow Ridge Rd.	Lakeview Blvd. (Mariposa)	793	66	ST1 - Single Surface Treatment	\$28	7	15	78
40805	White Rock Rd.	Highway #7	Skyline Rd.	1387	256	ST2A - Double Surface Treatment with Granular A	\$142	6	12	83
10890	Fingerboard Rd.	Cresswell Rd.	Farmstead Rd.	1409	149	G - Gravel (50mm)	\$28	8	15	81
40820	White Rock Rd.	Peniel Rd.	Black School Rd.	1400	328	ST2A - Double Surface Treatment with Granular A	\$143	7	12	84
11215	Glassford Rd.	Rainbow Ridge Rd.	South End	931	84	Preventative Maintenance	-	9	18	79
11610	Cross Creek Rd.	Bridle Rd.	East End	800	21	G - Gravel (50mm)	\$16	8	15	75
11475	Perry St. (Mariposa)	Edna St.	Eldon Rd. (Mariposa)	141	107	Preventative Maintenance	-	10	19	80
10530	Salem Rd.	Fingerboard Rd.	0.1 km west of White Rock Rd.	2929	179	ST1 - Single Surface Treatment	\$103	8	14	82
11455	Elgin St. (Mariposa)	Highway #7	Albert St. (Mariposa)	173	101	Preventative Maintenance	-	10	19	80
10765	Gilson Point Place	Gilson Point Rd.	East End Turnaround	215	72	ST1 - Single Surface Treatment	\$8	8	17	79

Sect. No.	Road Name	From	To	Length (m)	AADT	Preliminary Improvement Type Recommendation	Cost (x1000)	Surface Condition	Structural Adequacy	Condition Rating
11115	Helen Cres. (Mariposa)	Verna Dr.	Washburn Island Rd.	424	96	<i>Preventative Maintenance</i>	-	9	18	80
10830	Chickadee Court	Pleasant Point Rd. (Mariposa)	South End Turnaround	216	66	<i>Preventative Maintenance</i>	-	9	17	79
11230	Valentia Rd.	Cottage Rd.	Elm Tree Rd.	1424	359	<i>ST2A - Double Surface Treatment with Granular A</i>	\$146	7	12	85
40810	White Rock Rd.	Skyline Rd.	Quaker Rd.	1385	352	<i>ST1 - Single Surface Treatment</i>	\$48	7	13	85
10880	Fingerboard Rd.	Royal Oak Rd.	Salem Rd.	1413	101	<i>G - Gravel (50mm)</i>	\$28	8	15	81
10725	Crescent Moon Lane (Mariposa)	Southcrest Dr.	North End	252	96	<i>Preventative Maintenance</i>	-	9	19	81
10480	Zion Rd.	Fingerboard Rd.	Beacroft Rd.	3052	125	<i>G - Gravel (50mm)</i>	\$60	8	16	82
10590	Cresswell Rd.	Taylor's Rd. (Mariposa)	Bush Rd. (Mariposa)	605	107	<i>G - Gravel (50mm)</i>	\$12	8	16	82
11450	Victoria St. (Mariposa)	Highway #7	Albert St. (Mariposa)	179	72	<i>Preventative Maintenance</i>	-	10	19	81
10735	Nonquon Dr.	Sun Valley Rd.	Cedar Ridge Dr. (Mariposa)	400	179	<i>Preventative Maintenance</i>	-	10	20	84
11460	Flora St.	Eldon Rd. (Mariposa)	Edna St.	150	66	<i>Preventative Maintenance</i>	-	10	19	81
11550	Beach Rd. (Ops)	O'Reilly Lane	Joan Ave. (Ops)	684	226	<i>ST2A - Double Surface Treatment with Granular A</i>	\$70	7	12	85
10470	Zion Rd.	Simcoe St. (Eldon/Mariposa)	400 Metres east of Simcoe Street	241	220	<i>ST1 - Single Surface Treatment</i>	\$8	7	13	85
11430	Royal Ave.	Grant Dr.	North End	70	5	<i>Preventative Maintenance</i>	-	9	15	77
10485	Zion Rd.	Beacroft Rd.	Eldon Rd. (Mariposa)	3052	83	<i>G - Gravel (50mm)</i>	\$60	8	15	82
10690	Sun Valley Rd.	Stub Rd. (Mariposa)	Rhodes Ave.	801	250	<i>ST1 - Single Surface Treatment</i>	\$28	7	14	86
11300	Sand Bar Rd.	Cottage Rd.	Elm Tree Rd.	1447	179	<i>ST1 - Single Surface Treatment</i>	\$51	7	14	85
10685	Sun Valley Rd.	Cedar Ridge Dr. (Mariposa)	Stub Rd. (Mariposa)	1064	483	<i>ST1 - Single Surface Treatment</i>	\$37	8	15	88
10730	Cedar Ridge Dr. (Mariposa)	Sun Valley Rd.	Nonquon Dr.	344	96	<i>Preventative Maintenance</i>	-	10	20	84
10760	Gilson Point Rd.	Gilson St.	Algonquin Rd.	586	267	<i>ST1 - Single Surface Treatment</i>	\$20	6	15	87

Sect. No.	Road Name	From	To	Length (m)	AADT	Preliminary Improvement Type Recommendation	Cost (x1000)	Surface Condition	Structural Adequacy	Condition Rating
10490	Zion Rd.	Eldon Rd. (Mariposa)	Valentia Rd.	3040	197	G - Gravel (50mm)	\$60	8	15	87
10755	Gilson Point Rd.	Dove St. (Mariposa)	Gilson St.	537	267	ST1 - Single Surface Treatment	\$19	7	15	88
10710	Stub Rd. (Mariposa)	Southcrest Dr.	South End	234	21	ST1 - Single Surface Treatment	\$8	7	13	82
11280	Twilight Rd.	Marsh Creek Rd. (Mariposa)	Cottage Rd.	1086	178	ST1 - Single Surface Treatment	\$38	8	15	88
10905	Beacraft Rd.	Algonquin Rd.	Ramsey Rd.	1351	244	G - Gravel (50mm)	\$27	8	16	89
10910	Beacraft Rd.	Ramsey Rd.	Zion Rd.	1358	238	G - Gravel (50mm)	\$27	8	16	89
10915	Beacraft Rd.	Zion Rd.	Ranch Rd. (Mariposa)	1410	209	G - Gravel (50mm)	\$28	8	16	89
10920	Beacraft Rd.	Ranch Rd. (Mariposa)	Little Britain Rd.	134	209	G - Gravel (50mm)	\$3	8	16	89
10925	White Rock Rd.	Little Britain Rd.	Royal Oak Rd.	107	77	ST1 - Single Surface Treatment	\$4	8	14	87
11640	Monarch Rd.	Dew Drop Inn Rd.	Highway #7	510	179	Preventative Maintenance	-	10	19	89
11260	Bush Rd. (Mariposa)	Little Britain Rd.	Salem Rd.	227	107	ST1 - Single Surface Treatment	\$8	8	14	89
11255	Davidson Rd.	Little Britain Rd.	North End	434	21	G - Gravel (50mm)	\$9	8	16	89
10705	Stub Rd. (Mariposa)	Sun Valley Rd.	Southcrest Dr.	857	244	Preventative Maintenance	-	9	17	93
10593	Cresswell Rd.	Bush Rd. (Mariposa)	East end	98	50	G - Gravel (50mm)	\$2	8	16	91
11615	Ridgewood Rd. (Ops)	Little Britain Rd.	South End	1000	359	Preventative Maintenance	-	9	17	94
10595	Farmstead Rd.	Simcoe St. (Eldon/Mariposa)	Station Rd. (Mariposa)	1236	161	Preventative Maintenance	-	9	18	93
10445	Algonquin Rd.	Fingerboard Rd.	Pleasant Point Rd. (Mariposa)	510	620	Preventative Maintenance	-	9	18	95
40640	Skyline Rd.	Eldon Rd. (Mariposa)	Taylor's Rd. (Mariposa)	2426	72	Preventative Maintenance	-	9	17	93
10605	Farmstead Rd.	Fingerboard Rd.	White Rock Rd.	3035	155	Preventative Maintenance	-	9	19	94
10440	Algonquin Rd.	Gilson Point Rd.	Fingerboard Rd.	90	620	Preventative Maintenance	-	10	19	96

Sect. No.	Road Name	From	To	Length (m)	AADT	Preliminary Improvement Type Recommendation	Cost (x1000)	Surface Condition	Structural Adequacy	Condition Rating
10455	Algonquin Rd.	Beacroft Rd.	Port Hoover Rd.	1223	95	<i>Preventative Maintenance</i>	-	10	20	95
11555	Beach Rd. (Ops)	Joan Ave. (Ops)	Shirley Anne Dr. S. (Ops)	401	226	<i>Preventative Maintenance</i>	-	9	18	96
11560	Beach Rd. (Ops)	Shirley Anne Dr. S. (Ops)	South End	112	226	<i>Preventative Maintenance</i>	-	9	18	96
10600	Farmstead Rd.	Station Rd. (Mariposa)	Fingerboard Rd.	1807	161	<i>Preventative Maintenance</i>	-	10	19	96
10420	Cottage Rd.	Dovehaven Rd.	Valentia Rd.	216	894	<i>Preventative Maintenance</i>	-	10	20	98
10525	Salem Rd.	Simcoe St. (Eldon/Mariposa)	Fingerboard Rd.	3040	143	<i>Preventative Maintenance</i>	-	10	20	97
10450	Algonquin Rd.	Pleasant Point Rd. (Mariposa)	Beacroft Rd.	2536	286	<i>Preventative Maintenance</i>	-	10	20	99
11585	O'Reilly Lane	Boulder St.	North End	846	41	<i>Preventative Maintenance</i>	-	10	20	100
11590	Boulder St.	Elm Tree Rd.	O'Reilly Lane	358	359	<i>Preventative Maintenance</i>	-	10	20	100
Lindsay										
33285	William St. N. (Lindsay/Ops)	Peel St. (Lindsay)	Wellington St. (Lindsay)	142	7700	<i>RMP1 - Mill & Pave, 1 Lift</i>	\$46	7	13	61
33300	William St. N. (Lindsay/Ops)	Elgin St. (Lindsay)	Pottinger St.	141	3546	<i>PP2 - Pulverize and Pave 2 Lifts</i>	\$42	5	12	56
33280	William St. N. (Lindsay/Ops)	Kent St. W.	Peel St. (Lindsay)	148	5495	<i>RMP1 - Mill & Pave, 1 Lift</i>	\$48	7	13	61
33160	William St. S. (Lindsay)	Kent St. W.	Russell St. W. (Lindsay)	149	5155	<i>RMP1 - Mill & Pave, 1 Lift</i>	\$48	6	13	61
31145	Colborne St. W. (Lindsay/Ops)	St. Joseph Rd.	Highway #35	733	9404	<i>Preventative Maintenance</i>	-	7	16	67
33290	William St. N. (Lindsay/Ops)	Colborne St. W. (Lindsay/Ops)	Regent St.	142	5588	<i>RO1 - Hot Mix Overlay, 1 Lift</i>	\$24	7	15	63
33305	William St. N. (Lindsay/Ops)	Pottinger St.	Churchill Cres.	107	2628	<i>PP2 - Pulverize and Pave 2 Lifts</i>	\$32	5	12	56
31130	Colborne St. W. (Lindsay/Ops)	Walker St.	Heritage Way	174	9404	<i>Preventative Maintenance</i>	-	8	16	69
30695	Victoria Ave. N. (Lindsay)	Elgin St. (Lindsay)	Pottinger St.	141	3474	<i>PP2 - Pulverize and Pave 2 Lifts</i>	\$42	7	12	61
30690	Victoria Ave. N. (Lindsay)	Regent St.	Elgin St. (Lindsay)	141	3445	<i>PP2 - Pulverize and Pave 2 Lifts</i>	\$42	7	12	61

Sect. No.	Road Name	From	To	Length (m)	AADT	Preliminary Improvement Type Recommendation	Cost (x1000)	Surface Condition	Structural Adequacy	Condition Rating
30970	Albert St. S. (Lindsay)	Kent St. W.	Russell St. W. (Lindsay)	149	7616	<i>Preventative Maintenance</i>	-	8	17	68
31135	Colborne St. W. (Lindsay/Ops)	Heritage Way	Charles St.	135	9404	<i>Preventative Maintenance</i>	-	8	17	70
30705	Victoria Ave. N. (Lindsay)	Formerly the South Entrance to Lori Blvd.	Susan Court	117	3158	<i>PP2 - Pulverize and Pave 2 Lifts</i>	\$35	7	12	61
30710	Victoria Ave. N. (Lindsay)	Susan Court	Eglinton St.	97	3158	<i>PP2 - Pulverize and Pave 2 Lifts</i>	\$29	7	12	61
31080	Cambridge St. N.	Bond St. (Lindsay)	Francis St. (Lindsay)	142	3482	<i>RMP1 - Mill & Pave, 1 Lift</i>	\$46	7	13	62
31085	Cambridge St. N.	Francis St. (Lindsay)	Colborne St. W. (Lindsay/Ops)	90	3482	<i>RMP1 - Mill & Pave, 1 Lift</i>	\$29	7	13	62
33345	York St. N.	Kent St. W.	Peel St. (Lindsay)	142	2826	<i>RMP1 - Mill & Pave, 1 Lift</i>	\$46	6	13	60
33325	William St. N. (Lindsay/Ops)	Eglinton St.	Orchard Park Rd. (Lindsay)	258	3731	<i>RMP1 - Mill & Pave, 1 Lift</i>	\$83	7	14	63
30700	Victoria Ave. N. (Lindsay)	Pottinger St.	Formerly the South Entrance to Lori Blvd.	188	2988	<i>PP2 - Pulverize and Pave 2 Lifts</i>	\$56	7	12	61
30675	Victoria Ave. N. (Lindsay)	Bond St. (Lindsay)	Francis St. (Lindsay)	142	4571	<i>RO1 - Hot Mix Overlay, 1 Lift</i>	\$24	8	15	65
32465	Peel St. (Lindsay)	York St. N.	William St. N. (Lindsay/Ops)	79	2391	<i>RMP1 - Mill & Pave, 1 Lift</i>	\$26	6	13	59
31125	Colborne St. W. (Lindsay/Ops)	Angeline St. N.	Walker St.	115	9404	<i>Preventative Maintenance</i>	-	9	17	71
31065	Cambridge St. N.	Kent St. W.	Peel St. (Lindsay)	147	8965	<i>Preventative Maintenance</i>	-	9	18	71
30685	Victoria Ave. N. (Lindsay)	Colborne St. W. (Lindsay/Ops)	Regent St.	142	3586	<i>RO1 - Hot Mix Overlay, 1 Lift</i>	\$24	7	15	64
31075	Cambridge St. N.	Wellington St. (Lindsay)	Bond St. (Lindsay)	142	3482	<i>RO1 - Hot Mix Overlay, 1 Lift</i>	\$24	7	15	64
33295	William St. N. (Lindsay/Ops)	Regent St.	Elgin St. (Lindsay)	141	5588	<i>Preventative Maintenance</i>	-	8	17	68
31140	Colborne St. W. (Lindsay/Ops)	Charles St.	St. Joseph Rd.	226	9404	<i>Preventative Maintenance</i>	-	9	18	72

Sect. No.	Road Name	From	To	Length (m)	AADT	Preliminary Improvement Type Recommendation	Cost (x1000)	Surface Condition	Structural Adequacy	Condition Rating
30990	Albert St. S. (Lindsay)	Ardmore Ave.	Melbourne St. W.	65	4781	<i>Preventative Maintenance</i>	-	8	16	67
30995	Albert St. S. (Lindsay)	Melbourne St. W.	Vimy Rd.	52	4219	<i>RO1 - Hot Mix Overlay, 1 Lift</i>	\$9	8	15	66
32830	St. David St.	King St. (Lindsay)	Queen St. (Lindsay)	70	2660	<i>RMP1 - Mill & Pave, 1 Lift</i>	\$23	7	14	62
31020	Albert St. S. (Lindsay)	Mary St. W. (Lindsay)	South End	188	2391	<i>RMP1 - Mill & Pave, 1 Lift</i>	\$61	6	13	61
30715	Victoria Ave. N. (Lindsay)	Eglinton St.	Midland Dr.	100	2286	<i>PP2 - Pulverize and Pave 2 Lifts</i>	\$30	7	12	61
30720	Victoria Ave. N. (Lindsay)	Midland Dr.	Lori Blvd.	83	2286	<i>PP2 - Pulverize and Pave 2 Lifts</i>	\$25	7	12	61
30725	Victoria Ave. N. (Lindsay)	Lori Blvd.	Orchard Park Rd. (Lindsay)	83	2286	<i>PP2 - Pulverize and Pave 2 Lifts</i>	\$25	7	12	61
31010	Albert St. S. (Lindsay)	Durham St. W.	Formerly George St. W. (Lindsay)	243	2745	<i>RMP1 - Mill & Pave, 1 Lift</i>	\$78	7	14	63
31015	Albert St. S. (Lindsay)	Formerly George St. W. (Lindsay)	Mary St. W. (Lindsay)	182	2745	<i>RMP1 - Mill & Pave, 1 Lift</i>	\$59	7	14	63
33040	Sussex St. S.	Kent St. W.	Russell St. W. (Lindsay)	150	2391	<i>RMP1 - Mill & Pave, 1 Lift</i>	\$48	7	14	62
32825	St. David St.	Riverview Rd. (Lindsay)	King St. (Lindsay)	135	2660	<i>RMP1 - Mill & Pave, 1 Lift</i>	\$43	7	14	63
30900	Albert St. N. (Lindsay)	Kent St. W.	Peel St. (Lindsay)	148	4781	<i>Preventative Maintenance</i>	-	8	17	68
30985	Albert St. S. (Lindsay)	Glenelg St. W.	Ardmore Ave.	76	4781	<i>Preventative Maintenance</i>	-	8	17	68
31000	Albert St. S. (Lindsay)	Vimy Rd.	Durham St. W.	71	4219	<i>Preventative Maintenance</i>	-	8	16	67
33310	William St. N. (Lindsay/Ops)	Churchill Cres.	Daniel Court	110	2628	<i>RMP1 - Mill & Pave, 1 Lift</i>	\$35	7	14	63
33445	McLaughlin Rd.	Kent St. W.	Moose Rd. (Lindsay)	366	3248	<i>RMP1 - Mill & Pave, 1 Lift</i>	\$118	8	14	65
32695	Russell St. E. (Lindsay)	Lindsay St. S. (Lindsay/Ops)	Mill St. (Lindsay)	120	2086	<i>RMP1 - Mill & Pave, 1 Lift</i>	\$39	6	14	61
30670	Victoria Ave. N. (Lindsay)	Wellington St. (Lindsay)	Bond St. (Lindsay)	142	4636	<i>Preventative Maintenance</i>	-	8	17	68
31070	Cambridge St. N.	Peel St. (Lindsay)	Wellington St. (Lindsay)	142	5977	<i>Preventative Maintenance</i>	-	9	18	70

Sect. No.	Road Name	From	To	Length (m)	AADT	Preliminary Improvement Type Recommendation	Cost (x1000)	Surface Condition	Structural Adequacy	Condition Rating
33255	Russell St. W. (Lindsay)	Sussex St. S.	Albert St. S. (Lindsay)	193	8367	<i>Preventative Maintenance</i>	-	9	19	73
30975	Albert St. S. (Lindsay)	Russell St. W. (Lindsay)	Sylvan Cres. (Lindsay)	63	4166	<i>Preventative Maintenance</i>	-	8	17	68
30980	Albert St. S. (Lindsay)	Sylvan Cres. (Lindsay)	Glenelg St. W.	79	4166	<i>Preventative Maintenance</i>	-	8	17	68
30905	Albert St. N. (Lindsay)	Peel St. (Lindsay)	Peel St. (Lindsay)	20	2840	<i>Preventative Maintenance</i>	-	7	16	65
30680	Victoria Ave. N. (Lindsay)	Francis St. (Lindsay)	Colborne St. W. (Lindsay/Ops)	91	3586	<i>Preventative Maintenance</i>	-	8	16	67
32700	Russell St. E. (Lindsay)	Mill St. (Lindsay)	St. Lawrence St.	121	1710	<i>RMP1 - Mill & Pave, 1 Lift</i>	\$39	6	14	61
30875	Commerce Rd.	Kent St. W.	SW Bend	246	1136	<i>PP1 - Pulverize and Pave 1 Lift</i>	\$43	5	12	57
30880	Commerce Rd.	SW Bend	Commerce Place	207	1136	<i>PP1 - Pulverize and Pave 1 Lift</i>	\$36	5	12	57
30665	Victoria Ave. N. (Lindsay)	Peel St. (Lindsay)	Wellington St. (Lindsay)	140	3250	<i>Preventative Maintenance</i>	-	8	16	67
30920	Albert St. N. (Lindsay)	Bond St. (Lindsay)	Francis St. (Lindsay)	143	3218	<i>Preventative Maintenance</i>	-	7	17	67
32360	Northlin Park Rd.	Adelaide St. N.	Weldon Court (Lindsay)	91	1161	<i>PP1 - Pulverize and Pave 1 Lift</i>	\$16	6	12	58
31265	Durham St. W.	Lindsay St. S. (Lindsay/Ops)	William St. S. (Lindsay)	192	2309	<i>RMP1 - Mill & Pave, 1 Lift</i>	\$62	8	14	65
32855	St. David St.	Mount Hope St.	Needham St.	195	2539	<i>PP2 - Pulverize and Pave 2 Lifts</i>	\$59	6	12	66
31310	Durham St. E.	Lindsay St. S. (Lindsay/Ops)	Mill St. (Lindsay)	122	1793	<i>RMP1 - Mill & Pave, 1 Lift</i>	\$39	7	14	63
30600	Adelaide St. N.	Fairview Court	Colborne St. W. (Lindsay/Ops)	93	4781	<i>Preventative Maintenance</i>	-	9	18	71
33350	York St. S.	Kent St. W.	Russell St. W. (Lindsay)	149	1161	<i>PP1 - Pulverize and Pave 1 Lift</i>	\$26	6	12	59
30960	Albert St. N. (Lindsay)	Lindway Place	Parkway Ave.	49	1389	<i>PP1 - Pulverize and Pave 1 Lift</i>	\$9	7	12	61
33320	William St. N. (Lindsay/Ops)	Olympia Court	Eglinton St.	171	2391	<i>Preventative Maintenance</i>	-	8	16	66
30605	Adelaide St. N.	Colborne St. W. (Lindsay/Ops)	Regent St.	141	3052	<i>Preventative Maintenance</i>	-	8	16	68

Sect. No.	Road Name	From	To	Length (m)	AADT	Preliminary Improvement Type Recommendation	Cost (x1000)	Surface Condition	Structural Adequacy	Condition Rating
31270	Durham St. W.	William St. S. (Lindsay)	Cambridge St. S.	192	2309	RO1 - Hot Mix Overlay, 1 Lift	\$32	8	15	66
32365	Northlin Park Rd.	Weldon Court (Lindsay)	Redwing St. (Lindsay)	182	954	PP1 - Pulverize and Pave 1 Lift	\$32	6	12	58
31595	Glenelg St. W.	Lindsay St. S. (Lindsay/Ops)	William St. S. (Lindsay)	192	1793	RO1 - Hot Mix Overlay, 1 Lift	\$32	7	15	64
32350	Northlin Park Rd.	Angeline St. N.	Rosemary Dr.	118	1433	RMP1 - Mill & Pave, 1 Lift	\$38	7	13	62
31600	Glenelg St. W.	William St. S. (Lindsay)	Cambridge St. S.	192	1543	RMP1 - Mill & Pave, 1 Lift	\$62	7	14	63
32740	Sanderling Cres. (Lindsay)	Eglinton St.	Weldon Court (Lindsay)	84	1102	PP1 - Pulverize and Pave 1 Lift	\$15	7	12	60
32305	St. Joseph Rd.	Kent St. W.	Thornhill Rd.	229	2745	Preventative Maintenance	-	8	17	68
33165	William St. S. (Lindsay)	Russell St. W. (Lindsay)	Glenelg St. W.	141	4678	Preventative Maintenance	-	9	18	72
31620	Glenelg St. W.	Albert St. S. (Lindsay)	Adelaide St. S.	277	1675	RO1 - Hot Mix Overlay, 1 Lift	\$47	7	15	64
31670	Heritage Way	Colborne St. W. (Lindsay/Ops)	South End	261	1195	RMP1 - Mill & Pave, 1 Lift	\$84	6	14	61
33250	Russell St. W. (Lindsay)	Victoria Ave. S. (Lindsay)	Sussex St. S.	127	5226	Preventative Maintenance	-	9	19	73
33170	William St. S. (Lindsay)	Glenelg St. W.	Melbourne St. W.	142	4445	Preventative Maintenance	-	9	18	72
33175	William St. S. (Lindsay)	Melbourne St. W.	Durham St. W.	138	4445	Preventative Maintenance	-	9	18	72
30940	Albert St. N. (Lindsay)	Elgin St. (Lindsay)	Pottinger St.	141	1782	RO1 - Hot Mix Overlay, 1 Lift	\$24	7	15	65
30885	Commerce Rd.	Commerce Place	SE Bend	143	1136	RMP1 - Mill & Pave, 1 Lift	\$46	7	13	61
32310	St. Joseph Rd.	Thornhill Rd.	Wilson Fields	77	2553	Preventative Maintenance	-	8	17	68
32315	St. Joseph Rd.	Wilson Fields	Colborne St. W. (Lindsay/Ops)	320	2553	Preventative Maintenance	-	8	17	68
30915	Albert St. N. (Lindsay)	Wellington St. (Lindsay)	Bond St. (Lindsay)	140	2797	Preventative Maintenance	-	8	17	69
30730	Victoria Ave. N. (Lindsay)	Orchard Park Rd. (Lindsay)	Crestwood Ave.	75	1085	RMP1 - Mill & Pave, 1 Lift	\$24	7	13	61
30735	Victoria Ave. N. (Lindsay)	Crestwood Ave.	Found Ave.	88	1085	RMP1 - Mill & Pave, 1 Lift	\$28	7	13	61

Sect. No.	Road Name	From	To	Length (m)	AADT	Preliminary Improvement Type Recommendation	Cost (x1000)	Surface Condition	Structural Adequacy	Condition Rating
32115	Mary St. W. (Lindsay)	Wilson Ave. (Lindsay)	Madill Cres.	149	777	PP1 - Pulverize and Pave 1 Lift	\$26	6	12	58
33045	Sussex St. S.	Russell St. W. (Lindsay)	Glenelg St. W.	142	1037	RMP1 - Mill & Pave, 1 Lift	\$46	7	13	61
32705	Russell St. E. (Lindsay)	St. Lawrence St.	Huron St.	121	1025	RMP1 - Mill & Pave, 1 Lift	\$39	6	14	61
30850	Wellington St. (Lindsay)	Cambridge St. N.	Victoria Ave. N. (Lindsay)	129	2980	Preventative Maintenance	-	9	18	70
32200	Melbourne St. W.	William St. S. (Lindsay)	Cambridge St. S.	193	1013	RMP1 - Mill & Pave, 1 Lift	\$62	7	13	61
31420	Eglinton St.	Victoria Ave. N. (Lindsay)	Lori Blvd.	139	1114	RMP1 - Mill & Pave, 1 Lift	\$45	7	13	62
32835	St. David St.	Queen St. (Lindsay)	Armour Court	178	1103	RMP1 - Mill & Pave, 1 Lift	\$58	7	14	62
30910	Albert St. N. (Lindsay)	Peel St. (Lindsay)	Wellington St. (Lindsay)	121	2840	Preventative Maintenance	-	8	18	70
30640	Victoria Ave. S. (Lindsay)	Kent St. W.	Russell St. W. (Lindsay)	149	3157	Preventative Maintenance	-	9	18	71
30845	Wellington St. (Lindsay)	William St. N. (Lindsay/Ops)	Cambridge St. N.	194	2739	Preventative Maintenance	-	9	18	70
33315	William St. N. (Lindsay/Ops)	Daniel Court	Olympia Court	12	2391	Preventative Maintenance	-	9	17	69
32400	Orchard Park Rd. (Lindsay)	Angeline St. N.	Applewood Cres.	105	3133	Preventative Maintenance	-	9	19	71
32405	Orchard Park Rd. (Lindsay)	Applewood Cres.	Nordale Court	125	3133	Preventative Maintenance	-	9	19	71
32410	Orchard Park Rd. (Lindsay)	Nordale Court	Edgewood Dr. (Lindsay)	95	3133	Preventative Maintenance	-	9	19	71
32415	Orchard Park Rd. (Lindsay)	Edgewood Dr. (Lindsay)	Northlin Park Rd.	42	3133	Preventative Maintenance	-	9	19	71
32355	Northlin Park Rd.	Rosemary Dr.	Adelaide St. N.	78	1433	RO1 - Hot Mix Overlay, 1 Lift	\$13	8	15	65
33275	Weldon Court (Lindsay)	Weldon Court (Lindsay)	NE Bend	284	598	RMP1 - Mill & Pave, 1 Lift	\$92	5	13	57
32840	St. David St.	Armour Court	Short Ave. (Lindsay)	142	1103	RMP1 - Mill & Pave, 1 Lift	\$46	7	14	63
30945	Albert St. N. (Lindsay)	Pottinger St.	Lindway Place	82	1764	RO1 - Hot Mix Overlay, 1 Lift	\$14	8	15	67
30955	Albert St. N. (Lindsay)	Don Court	Lindway Place	32	1764	RO1 - Hot Mix Overlay, 1 Lift	\$5	8	15	67

Sect. No.	Road Name	From	To	Length (m)	AADT	Preliminary Improvement Type Recommendation	Cost (x1000)	Surface Condition	Structural Adequacy	Condition Rating
31410	Eglinton St.	William St. N. (Lindsay/Ops)	Mid Block	142	1228	RMP1 - Mill & Pave, 1 Lift	\$46	8	14	64
32730	Sanderling Cres. (Lindsay)	Adelaide St. N.	Albert St. N. (Lindsay)	279	709	RMP1 - Mill & Pave, 1 Lift	\$90	6	13	59
31605	Glenelg St. W.	Cambridge St. S.	Victoria Ave. S. (Lindsay)	125	1216	RO1 - Hot Mix Overlay, 1 Lift	\$21	7	15	64
30645	Victoria Ave. S. (Lindsay)	Russell St. W. (Lindsay)	Glenelg St. W.	143	3366	Preventative Maintenance	-	9	18	72
31115	Cambridge St. S.	James St. (Lindsay)	George St. W. (Lindsay)	144	1183	RMP1 - Mill & Pave, 1 Lift	\$46	8	14	64
33530	Angeline St. N.	Thunder Bridge Rd.	Thunder Bridge Rd.	235	1895	ST2PAW - Widening by 1 m, Double Surface Treatment, with Pulverization of Existing and Granular A	\$38	6	12	68
32420	Orchard Park Rd. (Lindsay)	Northlin Park Rd.	Elaine Dr.	51	2785	Preventative Maintenance	-	9	19	71
32425	Orchard Park Rd. (Lindsay)	Elaine Dr.	Rogers Rd.	173	2785	Preventative Maintenance	-	9	19	71
32430	Orchard Park Rd. (Lindsay)	Rogers Rd.	Sanderling Cres. (Lindsay)	88	2785	Preventative Maintenance	-	9	19	71
32435	Orchard Park Rd. (Lindsay)	Sanderling Cres. (Lindsay)	Victoria Ave. N. (Lindsay)	235	2785	Preventative Maintenance	-	9	19	71
30925	Albert St. N. (Lindsay)	Francis St. (Lindsay)	Colborne St. W. (Lindsay/Ops)	90	2391	Preventative Maintenance	-	8	18	70
30855	Wellington St. (Lindsay)	Victoria Ave. N. (Lindsay)	Sussex St. N.	127	1716	Preventative Maintenance	-	9	16	68
30650	Victoria Ave. S. (Lindsay)	Glenelg St. W.	Melbourne St. W.	141	3366	Preventative Maintenance	-	9	19	73
30620	Adelaide St. N.	Pottinger St.	Crescent Court (Lindsay)	145	1657	PP1 - Pulverize and Pave 1 Lift	\$26	7	12	68
30655	Victoria Ave. S. (Lindsay)	Melbourne St. W.	Durham St. W.	131	3250	Preventative Maintenance	-	9	19	73
30930	Albert St. N. (Lindsay)	Colborne St. W. (Lindsay/Ops)	Regent St.	142	2414	Preventative Maintenance	-	9	18	71
31005	Albert St. S. (Lindsay)	Durham St. W.	Durham St. W.	30	2745	Preventative Maintenance	-	9	18	72
31615	Glenelg St. W.	Sussex St. S.	Albert St. S. (Lindsay)	192	1085	RO1 - Hot Mix Overlay, 1 Lift	\$32	8	15	65

Sect. No.	Road Name	From	To	Length (m)	AADT	Preliminary Improvement Type Recommendation	Cost (x1000)	Surface Condition	Structural Adequacy	Condition Rating
31105	Cambridge St. S.	Melbourne St. W.	Durham St. W.	132	2321	<i>Preventative Maintenance</i>	-	9	18	71
33050	Sussex St. S.	Glenelg St. W.	Melbourne St. W.	141	846	<i>RMP1 - Mill & Pave, 1 Lift</i>	\$45	7	14	63
32195	Melbourne St. W.	Lindsay St. S. (Lindsay/Ops)	William St. S. (Lindsay)	192	745	<i>RMP1 - Mill & Pave, 1 Lift</i>	\$62	7	14	62
30740	Victoria Ave. N. (Lindsay)	Found Ave.	Sinclair St.	125	667	<i>RMP1 - Mill & Pave, 1 Lift</i>	\$40	7	13	61
31520	Found Ave.	William St. N. (Lindsay/Ops)	Whitney Court	102	598	<i>RMP1 - Mill & Pave, 1 Lift</i>	\$33	6	13	60
31525	Found Ave.	Whitney Court	Karen Dr.	114	598	<i>RMP1 - Mill & Pave, 1 Lift</i>	\$37	6	13	60
33330	William St. N. (Lindsay/Ops)	Orchard Park Rd. (Lindsay)	Found Ave.	173	590	<i>RMP1 - Mill & Pave, 1 Lift</i>	\$56	7	13	60
32480	Peel St. (Lindsay)	Victoria Ave. N. (Lindsay)	Sussex St. N.	127	1907	<i>Preventative Maintenance</i>	-	9	17	70
30625	Adelaide St. N.	Crescent Court (Lindsay)	Parkway Ave.	63	1657	<i>PP1 - Pulverize and Pave 1 Lift</i>	\$11	8	12	69
30630	Adelaide St. N.	Parkway Ave.	Sanderling Cres. (Lindsay)	101	1657	<i>RMP1 - Mill & Pave, 1 Lift</i>	\$32	7	14	69
30485	Adelaide St. S.	Kent St. W.	Roosevelt St.	135	2849	<i>Preventative Maintenance</i>	-	9	19	73
32330	St. Joseph Rd.	Flavelle Cres.	Purdy Court (Lindsay)	73	754	<i>RMP1 - Mill & Pave, 1 Lift</i>	\$24	7	14	63
32865	St. David St.	Beverly St. (Lindsay)	Dermot St.	81	2050	<i>RMP1 - Mill & Pave, 1 Lift</i>	\$26	7	14	71
31275	Durham St. W.	Cambridge St. S.	Victoria Ave. S. (Lindsay)	125	2362	<i>Preventative Maintenance</i>	-	9	19	72
30515	Adelaide St. S.	Durham St. W.	Green Arbour Way	237	1782	<i>Preventative Maintenance</i>	-	8	18	70
32205	Melbourne St. W.	Cambridge St. S.	Victoria Ave. S. (Lindsay)	123	536	<i>RMP1 - Mill & Pave, 1 Lift</i>	\$40	6	13	60
31610	Glenelg St. W.	Victoria Ave. S. (Lindsay)	Sussex St. S.	133	1037	<i>RO1 - Hot Mix Overlay, 1 Lift</i>	\$22	8	15	66
33390	Wolfe St. (Lindsay)	Durham St. E.	George St. E. (Lindsay)	218	513	<i>RMP1 - Mill & Pave, 1 Lift</i>	\$70	7	14	60
33565	Kenrei Rd.	Angeline St. N.	Butternut Dr.	1346	1007	<i>ST2A - Double Surface Treatment with Granular A</i>	\$138	5	12	66
30555	Kent St. E.	Lindsay St. N. (Lindsay)	Mill St. (Lindsay)	121	1277	<i>Preventative Maintenance</i>	-	8	16	68

Sect. No.	Road Name	From	To	Length (m)	AADT	Preliminary Improvement Type Recommendation	Cost (x1000)	Surface Condition	Structural Adequacy	Condition Rating
32845	St. David St.	Short Ave. (Lindsay)	Colborne St. E. (Lindsay/Ops)	97	602	RMP1 - Mill & Pave, 1 Lift	\$31	7	14	62
30825	Sussex St. N.	Peel St. (Lindsay)	Wellington St. (Lindsay)	139	1406	Preventative Maintenance	-	8	18	69
31730	James St. (Lindsay)	Cambridge St. S.	George St. W. (Lindsay)	140	751	RMP1 - Mill & Pave, 1 Lift	\$45	8	14	64
31380	Edwin St.	Sanderling Cres. (Lindsay)	Rogers Rd.	78	478	RMP1 - Mill & Pave, 1 Lift	\$25	6	14	60
31385	Edwin St.	Rogers Rd.	Elaine Dr.	180	478	RMP1 - Mill & Pave, 1 Lift	\$58	6	14	60
30745	Victoria Ave. N. (Lindsay)	Sinclair St.	Corneil St.	98	667	RMP1 - Mill & Pave, 1 Lift	\$32	8	13	63
30750	Victoria Ave. N. (Lindsay)	Corneil St.	North Limit of Lindsay	113	667	RMP1 - Mill & Pave, 1 Lift	\$37	8	13	63
30610	Adelaide St. N.	Regent St.	Elgin St. (Lindsay)	142	2402	Preventative Maintenance	-	9	19	73
32260	Mount Hope St.	St. David St.	Verulam Rd. N. (Lindsay)	567	1195	ST2A - Double Surface Treatment with Granular A	\$58	7	12	68
30860	Wellington St. (Lindsay)	Sussex St. N.	Albert St. N. (Lindsay)	192	1353	Preventative Maintenance	-	9	17	69
32860	St. David St.	Needham St.	Beverly St. (Lindsay)	165	2050	RO1 - Hot Mix Overlay, 1 Lift	\$28	7	15	72
31280	Durham St. W.	Victoria Ave. S. (Lindsay)	Hamilton St. (Lindsay)	53	2362	Preventative Maintenance	-	9	19	73
31285	Durham St. W.	Hamilton St. (Lindsay)	Sussex St. S.	79	2362	Preventative Maintenance	-	9	19	73
31290	Durham St. W.	Sussex St. S.	Albert St. S. (Lindsay)	193	2362	Preventative Maintenance	-	9	19	73
32510	Pottinger St.	Margaret Ave. (Lindsay)	Churchill Cres.	65	912	Preventative Maintenance	-	8	16	66
30635	Adelaide St. N.	Sanderling Cres. (Lindsay)	Northlin Park Rd.	171	1335	RMP1 - Mill & Pave, 1 Lift	\$55	7	14	69
32380	Oak St. (Lindsay)	Angeline St. N.	Birch Court (Lindsay)	95	453	RMP1 - Mill & Pave, 1 Lift	\$30	6	13	60
31370	Edgewood Dr. (Lindsay)	Orchard Park Rd. (Lindsay)	Applewood Cres.	184	359	PP1 - Pulverize and Pave 1 Lift	\$33	6	12	58
33335	William St. N. (Lindsay/Ops)	Found Ave.	Karen Dr.	222	359	PP1 - Pulverize and Pave 1 Lift	\$39	6	12	58
33340	William St. N. (Lindsay/Ops)	Karen Dr.	North Limit of Lindsay	45	359	PP1 - Pulverize and Pave 1 Lift	\$8	6	12	58

Sect. No.	Road Name	From	To	Length (m)	AADT	Preliminary Improvement Type Recommendation	Cost (x1000)	Surface Condition	Structural Adequacy	Condition Rating
31685	Hopkins Rd. (Lindsay)	David Dr.	Richard Ave.	163	441	ST1 - Single Surface Treatment	\$6	6	13	60
31175	Daniel Court	Dyana Dr.	William St. N. (Lindsay/Ops)	100	598	RMP1 - Mill & Pave, 1 Lift	\$32	7	14	63
32215	Melbourne St. W.	Sussex St. S.	Albert St. S. (Lindsay)	193	471	RMP1 - Mill & Pave, 1 Lift	\$62	7	13	61
33180	Wilson Ave. (Lindsay)	Angeline St. S.	Andrew Dr. (Lindsay)	156	590	RMP1 - Mill & Pave, 1 Lift	\$50	7	14	63
33185	Wilson Ave. (Lindsay)	Andrew Dr. (Lindsay)	Staples Cres.	86	590	RMP1 - Mill & Pave, 1 Lift	\$28	7	14	63
33190	Wilson Ave. (Lindsay)	Staples Cres.	Pearson St.	6	590	RMP1 - Mill & Pave, 1 Lift	\$2	7	14	63
33260	Weldon Court (Lindsay)	Northlin Park Rd.	Weldon Court (Lindsay)	96	304	RMP1 - Mill & Pave, 1 Lift	\$31	5	13	57
31030	Applewood Cres.	Orchard Park Rd. (Lindsay)	Edgewood Dr. (Lindsay)	279	359	PP1 - Pulverize and Pave 1 Lift	\$49	6	12	59
31505	Fair Ave.	Albert St. N. (Lindsay)	Adelaide St. N.	278	1031	Preventative Maintenance	-	8	17	68
33570	Kenrei Rd.	Butternut Dr.	Alpine St.	34	1007	ST2A - Double Surface Treatment with Granular A	\$3	6	12	68
31480	Elgin St. (Lindsay)	Elm Court (Lindsay)	Elm Court (Lindsay)	197	685	Preventative Maintenance	-	7	16	65
33205	Wilson Ave. (Lindsay)	Mary St. W. (Lindsay)	Madill Cres.	45	478	RMP1 - Mill & Pave, 1 Lift	\$14	7	14	62
33210	Wilson Ave. (Lindsay)	Madill Cres.	North End	44	478	RMP1 - Mill & Pave, 1 Lift	\$14	7	14	62
31170	Daniel Court	Lindsay St. N. (Lindsay)	Dyana Dr.	88	598	RO1 - Hot Mix Overlay, 1 Lift	\$15	7	15	64
32160	Maryknoll Ave.	Logie St.	SW Bend	404	598	RMP1 - Mill & Pave, 1 Lift	\$130	7	14	64
30510	Adelaide St. S.	Vimy Rd.	Durham St. W.	90	1949	Preventative Maintenance	-	9	19	73
32755	Sanderling Cres. (Lindsay)	Orchard Park Rd. (Lindsay)	Dunsford Court (Lindsay)	154	739	Preventative Maintenance	-	8	16	66
32760	Sanderling Cres. (Lindsay)	Dunsford Court (Lindsay)	Edwin St.	52	739	Preventative Maintenance	-	8	16	66
32390	Oak St. (Lindsay)	Birch Court (Lindsay)	Elgin St. (Lindsay)	183	453	RMP1 - Mill & Pave, 1 Lift	\$59	7	14	62
31035	Applewood Cres.	Edgewood Dr. (Lindsay)	Elaine Dr.	99	359	RMP1 - Mill & Pave, 1 Lift	\$32	6	13	60

Sect. No.	Road Name	From	To	Length (m)	AADT	Preliminary Improvement Type Recommendation	Cost (x1000)	Surface Condition	Structural Adequacy	Condition Rating
31760	Karen Dr.	Found Ave.	William St. N. (Lindsay/Ops)	382	359	RMP1 - Mill & Pave, 1 Lift	\$123	6	13	60
32665	Rogers Rd.	Orchard Park Rd. (Lindsay)	Lloyd Place	97	359	PP1 - Pulverize and Pave 1 Lift	\$17	7	12	60
32670	Rogers Rd.	Lloyd Place	Edwin St.	94	359	PP1 - Pulverize and Pave 1 Lift	\$17	7	12	60
32690	Rosemary Dr.	Roselyn Court	Northlin Park Rd.	92	359	PP1 - Pulverize and Pave 1 Lift	\$16	7	12	60
30830	Sussex St. N.	Wellington St. (Lindsay)	Bond St. (Lindsay)	142	1049	Preventative Maintenance	-	8	18	69
32505	Pottinger St.	William St. N. (Lindsay/Ops)	Margaret Ave. (Lindsay)	180	912	Preventative Maintenance	-	8	17	68
32515	Pottinger St.	Churchill Cres.	Victoria Ave. N. (Lindsay)	77	912	Preventative Maintenance	-	8	17	68
32485	Peel St. (Lindsay)	Sussex St. N.	Albert St. N. (Lindsay)	193	1136	Preventative Maintenance	-	9	17	70
32440	Orchard Park Rd. (Lindsay)	Victoria Ave. N. (Lindsay)	Midland Dr.	242	1293	Preventative Maintenance	-	9	19	71
32445	Orchard Park Rd. (Lindsay)	Midland Dr.	William St. N. (Lindsay/Ops)	87	1293	Preventative Maintenance	-	9	19	71
31250	Duke St. (Lindsay)	Durham St. E.	George St. E. (Lindsay)	211	232	PP1 - Pulverize and Pave 1 Lift	\$37	7	12	57
32975	St. Patrick St.	King St. (Lindsay)	Queen St. (Lindsay)	69	352	RMP1 - Mill & Pave, 1 Lift	\$22	7	13	61
32500	Pottinger St.	Dyana Dr.	William St. N. (Lindsay/Ops)	99	1067	Preventative Maintenance	-	9	17	70
32335	St. Joseph Rd.	Purdy Court (Lindsay)	Lang Court	73	812	Preventative Maintenance	-	8	17	68
33265	Weldon Court (Lindsay)	Weldon Court (Lindsay)	NE Bend	268	304	RMP1 - Mill & Pave, 1 Lift	\$86	7	13	60
33270	Weldon Court (Lindsay)	NE Bend	Sanderling Cres. (Lindsay)	102	304	RMP1 - Mill & Pave, 1 Lift	\$33	7	13	60
31555	George St. W. (Lindsay)	Cambridge St. S.	Hamilton St. (Lindsay)	177	793	Preventative Maintenance	-	8	17	68
31165	Crestwood Ave.	Orchard Park Rd. (Lindsay)	Victoria Ave. N. (Lindsay)	337	478	RO1 - Hot Mix Overlay, 1 Lift	\$57	7	15	64
31495	Elgin St. (Lindsay)	Cedar Court (Lindsay)	Oak St. (Lindsay)	78	478	RO1 - Hot Mix Overlay, 1 Lift	\$13	7	15	64
32090	Madill Cres.	Wilson Ave. (Lindsay)	NW Bend	264	478	RO1 - Hot Mix Overlay, 1 Lift	\$44	7	15	64

Sect. No.	Road Name	From	To	Length (m)	AADT	Preliminary Improvement Type Recommendation	Cost (x1000)	Surface Condition	Structural Adequacy	Condition Rating
32095	Madill Cres.	NW Bend	Mary St. W. (Lindsay)	209	478	RO1 - Hot Mix Overlay, 1 Lift	\$35	7	15	64
32135	Mary St. W. (Lindsay)	McQuarrie Rd.	Dormer Rd.	211	1188	Preventative Maintenance	-	9	18	71
32140	Mary St. W. (Lindsay)	Dormer Rd.	Eakins Cres.	61	1188	Preventative Maintenance	-	9	18	71
32145	Mary St. W. (Lindsay)	Eakins Cres.	30 metres West of Eakins Cres.	40	1188	Preventative Maintenance	-	9	18	71
31110	Cambridge St. S.	Durham St. W.	James St. (Lindsay)	81	1183	Preventative Maintenance	-	9	18	71
31400	Eglinton St.	Lindsay St. N. (Lindsay)	Oliver Court (Lindsay)	61	411	RMP1 - Mill & Pave, 1 Lift	\$20	7	14	63
31405	Eglinton St.	Oliver Court (Lindsay)	William St. N. (Lindsay/Ops)	128	411	RMP1 - Mill & Pave, 1 Lift	\$41	7	14	63
31930	Lindsay St. N. (Lindsay)	Eglinton St.	Cottingham Cres. (Lindsay)	130	322	RMP1 - Mill & Pave, 1 Lift	\$42	7	13	61
32675	Rogers Rd.	Edwin St.	North End	42	359	RMP1 - Mill & Pave, 1 Lift	\$14	7	14	62
33560	Kenrei Rd.	Highway #35	Angeline St. N.	1701	638	ST2A - Double Surface Treatment with Granular A	\$174	6	12	67
33630	Champlain Blvd.	Mohawk Dr.	William St. N. (Lindsay/Ops)	351	717	ST2A - Double Surface Treatment with Granular A	\$36	6	12	68
33080	St. Peter St.	King St. (Lindsay)	Queen St. (Lindsay)	69	239	PP1 - Pulverize and Pave 1 Lift	\$12	6	12	59
30490	Adelaide St. S.	Roosevelt St.	Howard Ave.	131	1061	Preventative Maintenance	-	9	18	71
31485	Elgin St. (Lindsay)	Elm Court (Lindsay)	Cedar Court (Lindsay)	107	478	Preventative Maintenance	-	7	16	65
31550	George St. W. (Lindsay)	James St. (Lindsay)	Cambridge St. S.	108	793	Preventative Maintenance	-	9	17	69
31475	Elgin St. (Lindsay)	Angeline St. N.	Elm Court (Lindsay)	108	685	Preventative Maintenance	-	8	17	68
33400	Wolfe St. (Lindsay)	Division St. (Lindsay)	Mary St. E. (Lindsay)	96	256	RMP1 - Mill & Pave, 1 Lift	\$31	7	14	60
31425	Eglinton St.	Lori Blvd.	Sanderling Cres. (Lindsay)	106	359	RMP1 - Mill & Pave, 1 Lift	\$34	7	14	63
32345	St. Joseph Rd.	Kirkconnell Rd.	Angeline St. N.	106	1172	Preventative Maintenance	-	9	19	72

Sect. No.	Road Name	From	To	Length (m)	AADT	Preliminary Improvement Type Recommendation	Cost (x1000)	Surface Condition	Structural Adequacy	Condition Rating
32770	Sanderling Cres. (Lindsay)	Sinclair St.	Corneil St.	82	250	RMP1 - Mill & Pave, 1 Lift	\$26	6	13	60
32775	Sanderling Cres. (Lindsay)	Corneil St.	North Limit of Lindsay	85	250	RMP1 - Mill & Pave, 1 Lift	\$28	6	13	60
32385	Oak St. (Lindsay)	Birch Court (Lindsay)	Birch Court (Lindsay)	83	453	RO1 - Hot Mix Overlay, 1 Lift	\$14	8	15	65
33720	Mary St. W. (Lindsay)	30 metres West of Eakins Cres.	McLaughlin Rd.	49	1161	Preventative Maintenance	-	9	18	72
31705	Huron St.	Durham St. E.	Melbourne St. E.	160	244	RMP1 - Mill & Pave, 1 Lift	\$52	6	14	60
31350	Dyana Dr.	Pottinger St.	Daniel Court	217	239	PP1 - Pulverize and Pave 1 Lift	\$38	7	12	60
32175	McGibbon Blvd.	Angeline St. S.	Laurent Blvd.	89	956	Preventative Maintenance	-	9	18	71
32180	McGibbon Blvd.	Laurent Blvd.	Beall St.	88	956	Preventative Maintenance	-	9	18	71
32185	McGibbon Blvd.	Beall St.	Pearson St.	71	956	Preventative Maintenance	-	9	18	71
32190	McGibbon Blvd.	Pearson St.	McQuarrie Rd.	448	956	Preventative Maintenance	-	9	18	71
33625	Champlain Blvd.	Orchard Dr. (Ops)	Mohawk Dr.	97	717	ST2A - Double Surface Treatment with Granular A	\$10	7	12	69
31490	Elgin St. (Lindsay)	Cedar Court (Lindsay)	Cedar Court (Lindsay)	150	478	Preventative Maintenance	-	8	16	66
31215	Division St. (Lindsay)	Duke St. (Lindsay)	Wolfe St. (Lindsay)	142	292	RMP1 - Mill & Pave, 1 Lift	\$46	8	14	62
33395	Wolfe St. (Lindsay)	George St. E. (Lindsay)	Division St. (Lindsay)	103	226	RMP1 - Mill & Pave, 1 Lift	\$33	7	14	60
32815	Sinclair St.	Sanderling Cres. (Lindsay)	Victoria Ave. N. (Lindsay)	266	316	RMP1 - Mill & Pave, 1 Lift	\$86	7	14	63
30520	Adelaide St. S.	Green Arbour Way	Lisbeth Cres.	154	1195	Preventative Maintenance	-	9	19	73
30521	Adelaide St. S.	Lisbeth Cres.	Mary St. W. (Lindsay)	46	1195	Preventative Maintenance	-	9	19	73
32635	Ridout St.	Lindsay St. S. (Lindsay/Ops)	Mill St. (Lindsay)	120	1195	Preventative Maintenance	-	9	19	73
33370	Auk Trail	Angeline St. S.	SE Bend	131	1195	RMP1 - Mill & Pave, 1 Lift	\$42	7	14	73
31715	Huron St.	Glenelg St. E.	Russell St. E. (Lindsay)	140	238	RMP1 - Mill & Pave, 1 Lift	\$45	7	14	61
33540	Angeline St. N.	Willow Glen Dr.	Kenrei Rd.	1286	1895	ST1 - Single Surface Treatment	\$45	8	15	76

Sect. No.	Road Name	From	To	Length (m)	AADT	Preliminary Improvement Type Recommendation	Cost (x1000)	Surface Condition	Structural Adequacy	Condition Rating
31180	David Dr.	Angeline St. N.	Hopkins Rd. (Lindsay)	264	560	ST1 - Single Surface Treatment	\$9	6	13	68
31240	Dormer Rd.	Mary St. W. (Lindsay)	Eakins Cres.	248	832	Preventative Maintenance	-	9	18	71
31245	Dormer Rd.	Eakins Cres.	Wallace Dr.	84	832	Preventative Maintenance	-	9	18	71
31935	Lindsay St. N. (Lindsay)	Cottingham Cres. (Lindsay)	Cottingham Cres. (Lindsay)	86	322	RMP1 - Mill & Pave, 1 Lift	\$28	8	14	64
32340	St. Joseph Rd.	Lang Court	Kirkconnell Rd.	67	812	Preventative Maintenance	-	9	18	71
33695	Sweetnam Dr.	Angeline St. S.	Cook St.	357	812	Preventative Maintenance	-	9	18	71
32325	St. Joseph Rd.	Sylvester Dr.	Flavelle Cres.	50	464	Preventative Maintenance	-	8	16	67
32915	St. George St.	Needham St.	Beverly St. (Lindsay)	162	598	RMP1 - Mill & Pave, 1 Lift	\$52	7	13	69
31050	Birch Court (Lindsay)	Oak St. (Lindsay)	Oak St. (Lindsay)	512	215	RMP1 - Mill & Pave, 1 Lift	\$165	7	13	61
30495	Adelaide St. S.	Howard Ave.	Glenelg St. W.	25	1061	Preventative Maintenance	-	9	19	73
31025	Andrew Dr. (Lindsay)	Wilson Ave. (Lindsay)	Wilson Ave. (Lindsay)	290	256	RMP1 - Mill & Pave, 1 Lift	\$93	7	14	63
33535	Angeline St. N.	Thunder Bridge Rd.	Willow Glen Dr.	934	1895	ST1 - Single Surface Treatment	\$33	8	16	77
33615	Springdale Dr.	Lawson Ave.	Champlain Blvd	192	717	Preventative Maintenance	-	9	18	71
91953	Springdale Dr.	Newton Ave.	Lawson Ave.	54	717	Preventative Maintenance	-	9	18	71
91954	Springdale Dr.	Lamb Ave.	Newton Ave.	188	717	Preventative Maintenance	-	9	18	71
91955	Springdale Dr.	Liam St.	Lamb Ave.	33	717	Preventative Maintenance	-	9	18	71
91956	Springdale Dr.	Angeline St. N.	Liam St.	86	717	Preventative Maintenance	-	9	18	71
31880	Kirkconnell Rd.	St. Joseph Rd.	Sylvester Dr.	320	348	RO1 - Hot Mix Overlay, 1 Lift	\$54	8	15	66
32655	Ridout St.	Simcoe St. (Lindsay)	Georgian St.	116	598	Preventative Maintenance	-	9	17	70
31895	Laurent Blvd.	McGibbon Blvd.	Gee Cres.	401	594	Preventative Maintenance	-	8	18	70
31515	Flavelle Cres.	Angeline St. N.	St. Joseph Rd.	288	203	RMP1 - Mill & Pave, 1 Lift	\$93	7	14	62
32785	Short Ave. (Lindsay)	St. David St.	St. George St.	208	203	RMP1 - Mill & Pave, 1 Lift	\$67	7	14	62
32075	Lori Blvd.	Eglington St.	South End	253	297	Preventative Maintenance	-	7	16	65

Sect. No.	Road Name	From	To	Length (m)	AADT	Preliminary Improvement Type Recommendation	Cost (x1000)	Surface Condition	Structural Adequacy	Condition Rating
30435	Crandall St.	John St. (Lindsay)	North End	170	120	PP1 - Pulverize and Pave 1 Lift	\$30	6	12	58
32870	St. David St.	Dermot St.	Fleetwood Rd. (Lindsay)	199	757	RO1 - Hot Mix Overlay, 1 Lift	\$34	7	15	72
33425	Bond St. (Lindsay)	Sussex St. N.	Albert St. N. (Lindsay)	192	650	Preventative Maintenance	-	9	18	71
32470	Peel St. (Lindsay)	William St. N. (Lindsay/Ops)	Cambridge St. N.	193	1996	Preventative Maintenance	-	10	19	78
32475	Peel St. (Lindsay)	Cambridge St. N.	Victoria Ave. N. (Lindsay)	129	1996	Preventative Maintenance	-	10	19	78
31220	Division St. (Lindsay)	Wolfe St. (Lindsay)	East End	122	191	RMP1 - Mill & Pave, 1 Lift	\$39	8	14	62
33575	Kenrei Rd.	Alpine St.	Sunrise Cres. (Fenelon)	83	1007	ST1 - Single Surface Treatment	\$3	6	13	74
30500	Adelaide St. S.	Glenelg St. W.	Ardmore Ave.	82	858	Preventative Maintenance	-	9	19	73
30505	Adelaide St. S.	Ardmore Ave.	Vimy Rd.	117	858	Preventative Maintenance	-	9	19	73
31735	James St. (Lindsay)	George St. W. (Lindsay)	Mary St. W. (Lindsay)	204	477	Preventative Maintenance	-	9	17	69
31040	Beall St.	McGibbon Blvd.	Marsh Court (Lindsay)	144	475	Preventative Maintenance	-	8	17	69
31045	Beall St.	Marsh Court (Lindsay)	Gee Cres.	115	475	Preventative Maintenance	-	8	17	69
30760	Charles St.	Colborne St. W. (Lindsay/Ops)	Walker St.	94	239	RO1 - Hot Mix Overlay, 1 Lift	\$16	7	15	64
30765	Walker St.	Colborne St. W. (Lindsay/Ops)	Charles St.	404	239	RO1 - Hot Mix Overlay, 1 Lift	\$68	7	15	64
30790	Commerce Place	Commerce Rd.	South End	107	239	RMP1 - Mill & Pave, 1 Lift	\$35	8	14	64
31415	Eglington St.	Mid Block	Victoria Ave. N. (Lindsay)	180	239	RMP1 - Mill & Pave, 1 Lift	\$58	8	14	64
31375	Edgewood Dr. (Lindsay)	Applewood Cres.	North Limit of Lindsay	142	120	RMP1 - Mill & Pave, 1 Lift	\$46	6	13	59
32125	Mary St. W. (Lindsay)	Hughes Court (Lindsay)	Frost Place	117	120	PP1 - Pulverize and Pave 1 Lift	\$21	6	12	59
30835	Sussex St. N.	Bond St. (Lindsay)	Francis St. (Lindsay)	143	375	Preventative Maintenance	-	8	17	68

Sect. No.	Road Name	From	To	Length (m)	AADT	Preliminary Improvement Type Recommendation	Cost (x1000)	Surface Condition	Structural Adequacy	Condition Rating
31155	Cottingham Cres. (Lindsay)	Lindsay St. N. (Lindsay)	Hudspeth Court	77	430	<i>Preventative Maintenance</i>	-	8	18	69
31160	Cottingham Cres. (Lindsay)	Hudspeth Court	Lindsay St. N. (Lindsay)	226	430	<i>Preventative Maintenance</i>	-	8	18	69
30450	Bertie St.	St. Patrick St.	St. Peter St.	200	113	<i>RMP1 - Mill & Pave, 1 Lift</i>	\$64	7	14	59
32605	Regent St.	Victoria Ave. N. (Lindsay)	Albert St. N. (Lindsay)	320	560	<i>Preventative Maintenance</i>	-	9	18	71
32010	Lindway Place	Albert St. N. (Lindsay)	Albert St. N. (Lindsay)	354	239	<i>RO1 - Hot Mix Overlay, 1 Lift</i>	\$60	8	15	65
32085	Lori Blvd.	Kari Court	Victoria Ave. N. (Lindsay)	237	239	<i>RO1 - Hot Mix Overlay, 1 Lift</i>	\$40	8	15	65
30840	Sussex St. N.	Francis St. (Lindsay)	Colborne St. W. (Lindsay/Ops)	90	358	<i>Preventative Maintenance</i>	-	8	17	68
32130	Mary St. W. (Lindsay)	Frost Place	McQuarrie Rd.	53	120	<i>RMP1 - Mill & Pave, 1 Lift</i>	\$17	6	13	60
32610	Regent St.	Albert St. N. (Lindsay)	Adelaide St. N.	277	536	<i>Preventative Maintenance</i>	-	9	18	71
30470	Francis St. (Lindsay)	Cambridge St. N.	Victoria Ave. N. (Lindsay)	128	524	<i>Preventative Maintenance</i>	-	9	17	71
32255	Midland Dr.	Samuel Place	Orchard Park Rd. (Lindsay)	236	296	<i>Preventative Maintenance</i>	-	8	16	67
30465	Francis St. (Lindsay)	William St. N. (Lindsay/Ops)	Cambridge St. N.	193	381	<i>Preventative Maintenance</i>	-	8	17	69
32765	Sanderling Cres. (Lindsay)	Edwin St.	Sinclair St.	61	250	<i>Preventative Maintenance</i>	-	8	16	66
31450	Elgin St. (Lindsay)	William St. N. (Lindsay/Ops)	Margaret Ave. (Lindsay)	180	679	<i>Preventative Maintenance</i>	-	10	19	73
31455	Elgin St. (Lindsay)	Margaret Ave. (Lindsay)	Victoria Ave. N. (Lindsay)	142	679	<i>Preventative Maintenance</i>	-	10	19	73
31700	Hughes Court (Lindsay)	Mary St. W. (Lindsay)	East End	161	239	<i>RO1 - Hot Mix Overlay, 1 Lift</i>	\$27	8	15	66
31745	Jane St. (Lindsay)	Kent St. W.	Henry St. (Lindsay)	109	239	<i>RMP1 - Mill & Pave, 1 Lift</i>	\$35	6	13	66
32615	Regent St.	Adelaide St. N.	West End	136	120	<i>RMP1 - Mill & Pave, 1 Lift</i>	\$44	7	13	61
31500	Elm Court (Lindsay)	Elgin St. (Lindsay)	Elgin St. (Lindsay)	370	179	<i>RO1 - Hot Mix Overlay, 1 Lift</i>	\$62	7	15	64
31355	Eakins Cres.	Mary St. W. (Lindsay)	Dormer Rd.	305	475	<i>Preventative Maintenance</i>	-	9	18	71

Sect. No.	Road Name	From	To	Length (m)	AADT	Preliminary Improvement Type Recommendation	Cost (x1000)	Surface Condition	Structural Adequacy	Condition Rating
31665	Hazel St. (Lindsay)	St. James St.	East End	101	60	PP1 - Pulverize and Pave 1 Lift	\$18	6	12	57
30800	Parkside Dr. (Lindsay)	Logie St.	Brock St.	219	513	Preventative Maintenance	-	9	18	72
32600	Regent St.	William St. N. (Lindsay/Ops)	Victoria Ave. N. (Lindsay)	320	598	Preventative Maintenance	-	9	19	73
33430	Bond St. (Lindsay)	Albert St. N. (Lindsay)	Adelaide St. N.	278	435	Preventative Maintenance	-	9	18	71
30575	Cedar Court (Lindsay)	Elgin St. (Lindsay)	Elgin St. (Lindsay)	327	120	RMP1 - Mill & Pave, 1 Lift	\$105	7	14	62
33220	Wood Court (Lindsay)	Orchard Park Rd. (Lindsay)	South End	296	239	Preventative Maintenance	-	8	17	67
32460	Pearson St.	Wilson Ave. (Lindsay)	McGibbon Blvd.	84	66	PP1 - Pulverize and Pave 1 Lift	\$15	6	12	58
30475	Francis St. (Lindsay)	Victoria Ave. N. (Lindsay)	Sussex St. N.	128	316	Preventative Maintenance	-	8	17	69
30805	Parkside Dr. (Lindsay)	Brock St.	O'Connell Court	171	495	Preventative Maintenance	-	9	18	72
33640	Mohawk Dr.	Champlain Blvd.	Highland Court	400	418	ST1 - Single Surface Treatment	\$14	7	13	71
33645	Mohawk Dr.	Highland Court	William St. N. (Lindsay/Ops)	87	418	ST1 - Single Surface Treatment	\$3	7	13	71
33420	Bond St. (Lindsay)	Victoria Ave. N. (Lindsay)	Sussex St. N.	127	548	Preventative Maintenance	-	9	19	73
32810	Simcoe St. (Lindsay)	Ridout St.	Kent St. E.	61	346	Preventative Maintenance	-	9	17	70
32250	Midland Dr.	Victoria Ave. N. (Lindsay)	Samuel Place	95	296	Preventative Maintenance	-	9	17	69
31200	Don Court	Albert St. N. (Lindsay)	West End	113	120	RO1 - Hot Mix Overlay, 1 Lift	\$19	7	15	63
32020	Lloyd Place	Rogers Rd.	West End	102	120	RO1 - Hot Mix Overlay, 1 Lift	\$17	7	15	63
33070	Whitney Court	Found Ave.	North End	130	179	RO1 - Hot Mix Overlay, 1 Lift	\$22	8	15	66
33130	Susan Court	Victoria Ave. N. (Lindsay)	East End	106	154	RO1 - Hot Mix Overlay, 1 Lift	\$18	8	15	65
31690	Howard Ave.	Adelaide St. S.	Angeline St. S.	279	203	Preventative Maintenance	-	8	16	67
33700	Sweetnam Dr.	Cook St.	Cook St.	383	348	Preventative Maintenance	-	9	18	71
33705	McLaughlin Rd.	Former South End	Denfield Rd.	145	299	Preventative Maintenance	-	9	17	70

Sect. No.	Road Name	From	To	Length (m)	AADT	Preliminary Improvement Type Recommendation	Cost (x1000)	Surface Condition	Structural Adequacy	Condition Rating
91960	McLaughlin Rd.	Denfield Rd.	Murdoch Court	100	299	<i>Preventative Maintenance</i>	-	9	17	70
32650	Ridout St.	Huron St.	Simcoe St. (Lindsay)	120	256	<i>Preventative Maintenance</i>	-	9	17	69
32320	St. Joseph Rd.	South End	Sylvester Dr.	76	220	<i>Preventative Maintenance</i>	-	9	16	68
33060	Sylvester Dr.	St. Joseph Rd.	Kirkconnell Rd.	192	120	<i>RO1 - Hot Mix Overlay, 1 Lift</i>	\$32	7	15	64
32080	Lori Blvd.	Eglington St.	Kari Court	94	239	<i>Preventative Maintenance</i>	-	9	17	69
33495	Colborne St. E. (Lindsay/Ops)	Verulam Rd. N. (Lindsay)	East End	275	239	<i>PP1 - Pulverize and Pave 1 Lift</i>	\$49	6	12	69
31890	Langton Place (Lindsay)	Angeline St. N.	East End	128	131	<i>RO1 - Hot Mix Overlay, 1 Lift</i>	\$22	7	15	65
91883	Cook St.	Sweetnam Dr.	Lucas Cr.	91	323	<i>Preventative Maintenance</i>	-	9	18	71
33716	McLaughlin Rd.	Mary St. W. (Lindsay)	South End	104	377	<i>Preventative Maintenance</i>	-	9	18	72
30560	Kent St. E.	Mill St. (Lindsay)	St. Lawrence St.	121	1277	<i>Preventative Maintenance</i>	-	9	16	79
30565	Kent St. E.	St. Lawrence St.	Huron St.	122	1277	<i>Preventative Maintenance</i>	-	9	16	79
33385	Olympia Court	William St. N. (Lindsay/Ops)	West End	194	60	<i>RMP1 - Mill & Pave, 1 Lift</i>	\$62	7	13	60
33590	Butternut Dr.	Kenrei Rd.	McCreebie St.	315	143	<i>ST2A - Double Surface Treatment with Granular A</i>	\$32	5	12	66
31535	Frost Place	Mary St. W. (Lindsay)	North End	62	66	<i>PP1 - Pulverize and Pave 1 Lift</i>	\$11	7	12	61
30480	Francis St. (Lindsay)	Sussex St. N.	Albert St. N. (Lindsay)	193	304	<i>Preventative Maintenance</i>	-	9	17	71
33710	McLaughlin Rd.	Murdoch Court	Wallace Dr.	101	299	<i>Preventative Maintenance</i>	-	9	18	71
30755	Dunsford Court (Lindsay)	Sanderling Cres. (Lindsay)	East End	151	120	<i>RO1 - Hot Mix Overlay, 1 Lift</i>	\$26	8	15	65
32725	Samuel Place	Midland Dr.	North End	67	130	<i>Preventative Maintenance</i>	-	8	16	66
33125	Staples Cres.	Wilson Ave. (Lindsay)	North End	55	66	<i>RMP1 - Mill & Pave, 1 Lift</i>	\$18	7	14	62
91885	Cook St.	Lucas Cr.	Lucas Cr.	81	269	<i>Preventative Maintenance</i>	-	9	18	71
30770	Churchill Cres.	William St. N. (Lindsay/Ops)	Pottinger St.	319	120	<i>Preventative Maintenance</i>	-	8	16	66
32620	Richard Ave.	SE Bend	Hopkins Rd. (Lindsay)	83	120	<i>ST2A - Double Surface Treatment with Granular A</i>	\$8	6	12	66

Sect. No.	Road Name	From	To	Length (m)	AADT	Preliminary Improvement Type Recommendation	Cost (x1000)	Surface Condition	Structural Adequacy	Condition Rating
32625	Richard Ave.	Hopkins Rd. (Lindsay)	Linwood Rd.	112	120	ST2A - Double Surface Treatment with Granular A	\$11	6	12	66
33715	McLaughlin Rd.	Wallace Dr.	Mary St. W. (Lindsay)	295	299	Preventative Maintenance	-	9	18	72
31765	Kari Court	Lori Blvd.	East End	54	60	RMP1 - Mill & Pave, 1 Lift	\$17	7	14	62
33215	William Booth Cres.	Eglington St.	North End	188	60	RMP1 - Mill & Pave, 1 Lift	\$61	7	14	62
33440	Moose Rd. (Lindsay)	McLaughlin Rd.	West End	119	60	RMP1 - Mill & Pave, 1 Lift	\$39	7	14	62
31185	David Dr.	Hopkins Rd. (Lindsay)	Linwood Rd.	101	149	ST1 - Single Surface Treatment	\$4	6	13	68
33750	Selena St.	Wallace Dr.	Denfield Rd.	204	323	Preventative Maintenance	-	9	19	73
31195	Denniston St.	St. Patrick St.	East End	118	322	Preventative Maintenance	-	9	19	73
32300	Oliver Court (Lindsay)	Eglington St.	South End	98	120	Preventative Maintenance	-	8	17	67
32955	St. Lawrence St.	Melbourne St. E.	Glenelg St. E.	141	304	Preventative Maintenance	-	9	19	73
91886	Cook St.	Lucas Cr.	Power Cr.	81	215	Preventative Maintenance	-	9	18	71
32285	Needham St.	St. David St.	St. George St.	210	2098	Preventative Maintenance	-	9	19	83
32645	Ridout St.	St. Lawrence St.	Huron St.	120	292	Preventative Maintenance	-	9	19	73
31390	Eglington St.	East End	William Booth Cres.	29	77	RO1 - Hot Mix Overlay, 1 Lift	\$5	8	15	65
31395	Eglington St.	William Booth Cres.	Lindsay St. N. (Lindsay)	98	77	RO1 - Hot Mix Overlay, 1 Lift	\$17	8	15	65
31755	Richard Ave.	SE Bend	North End	69	120	ST1 - Single Surface Treatment	\$2	6	14	68
33635	William St. N. (Lindsay/Ops)	Champlain Blvd.	Mohawk Dr.	114	120	ST2A - Double Surface Treatment with Granular A	\$12	6	12	68
32960	St. Lawrence St.	Glenelg St. E.	Russell St. E. (Lindsay)	141	274	Preventative Maintenance	-	9	19	73
32640	Ridout St.	Mill St. (Lindsay)	St. Lawrence St.	122	250	Preventative Maintenance	-	9	19	73
31470	Elgin St. (Lindsay)	Adelaide St. N.	Angeline St. N.	281	1800	Preventative Maintenance	-	10	19	83
31920	Lindsay St. N. (Lindsay)	Pottinger St.	55m south of Daniel Court	201	41	G - Gravel (50mm)	\$4	6	11	63

Sect. No.	Road Name	From	To	Length (m)	AADT	Preliminary Improvement Type Recommendation	Cost (x1000)	Surface Condition	Structural Adequacy	Condition Rating
31545	George St. W. (Lindsay)	Lindsay St. S. (Lindsay/Ops)	James St. (Lindsay)	277	72	RO1 - Hot Mix Overlay, 1 Lift	\$47	8	15	66
91861	Chadwin Dr.	ANGELINE ST N LND	ADELAIDE ST N LND	451	200	Preventative Maintenance	-	9	18	72
32015	Linwood Rd.	David Dr.	Richard Ave.	183	120	ST1 - Single Surface Treatment	\$6	6	13	69
33065	Sylvester Dr.	Kirkconnell Rd.	North End	97	120	Preventative Maintenance	-	9	17	69
30895	Richardson Court	Hillside Dr. (Lindsay)	South End	86	46	RMP1 - Mill & Pave, 1 Lift	\$28	8	14	64
32280	Needham St.	St. Peter St.	St. David St.	205	1555	Preventative Maintenance	-	9	19	83
32105	Margaret Ave. (Lindsay)	Elgin St. (Lindsay)	Pottinger St.	141	120	Preventative Maintenance	-	9	17	70
32290	Needham St.	St. George St.	Verulam Rd. N. (Lindsay)	364	1502	Preventative Maintenance	-	9	19	83
31540	Gee Cres.	Laurent Blvd.	Beall St.	84	119	Preventative Maintenance	-	9	17	70
30570	Kent St. E.	Huron St.	Simcoe St. (Lindsay)	115	598	Preventative Maintenance	-	9	16	79
91888	Cook St.	Power Crt.	McQuarrie Rd.	78	162	Preventative Maintenance	-	9	19	72
32970	St. Lawrence St.	Ridout St.	Kent St. E.	63	185	Preventative Maintenance	-	9	19	73
32050	Logie St.	Hillside Dr. (Lindsay)	Parkside Dr. (Lindsay)	190	1383	Preventative Maintenance	-	9	19	83
33135	Sylvan Cres. (Lindsay)	Albert St. S. (Lindsay)	West End	182	179	Preventative Maintenance	-	9	19	73
32275	Needham St.	St. Patrick St.	St. Peter St.	200	1329	Preventative Maintenance	-	9	19	83
32100	Marsh Court (Lindsay)	Beall St.	North End	37	83	Preventative Maintenance	-	8	17	69
100661	Trailway Lane	CAMBRIDGE ST S LND	JAMES ST LND	105	100	Preventative Maintenance	-	8	17	70
32965	St. Lawrence St.	Russell St. E. (Lindsay)	Ridout St.	134	173	Preventative Maintenance	-	9	19	73
91735	Ellis Cres.	Brock St.	Brock St.	605	172	Preventative Maintenance	-	9	19	73
32535	Princess Elizabeth Cres.	St. Peter St.	St. Peter St.	203	120	Preventative Maintenance	-	9	18	71
32630	Richard Ave.	Linwood Rd.	West End	58	120	ST1 - Single Surface Treatment	\$2	7	15	71
31210	Division St. (Lindsay)	Lindsay St. S. (Lindsay/Ops)	Duke St. (Lindsay)	143	359	Preventative Maintenance	-	9	18	77

Sect. No.	Road Name	From	To	Length (m)	AADT	Preliminary Improvement Type Recommendation	Cost (x1000)	Surface Condition	Structural Adequacy	Condition Rating
32540	Purdy Court (Lindsay)	St. Joseph Rd.	North End	84	66	<i>Preventative Maintenance</i>	-	9	16	68
33740	Cook St.	Sweetnam Dr.	Sweetnam Dr.	119	116	<i>Preventative Maintenance</i>	-	9	18	71
32025	Logie St.	Riverview Rd. (Lindsay)	Maryknoll Ave.	126	1265	<i>Preventative Maintenance</i>	-	9	19	83
32030	Logie St.	Maryknoll Ave.	Kawartha Dr. (Lindsay)	108	1265	<i>Preventative Maintenance</i>	-	9	19	83
32035	Logie St.	Kawartha Dr. (Lindsay)	Brenda Court (Lindsay)	92	1265	<i>Preventative Maintenance</i>	-	9	19	83
32040	Logie St.	Brenda Court (Lindsay)	Eastview Rd.	54	1265	<i>Preventative Maintenance</i>	-	9	19	83
32045	Logie St.	Eastview Rd.	Hillside Dr. (Lindsay)	142	1265	<i>Preventative Maintenance</i>	-	9	19	83
33480	Weldon Rd. (Ops)	Verulam Rd. S. (Lindsay)	Ernest St.	249	1251	<i>Preventative Maintenance</i>	-	10	19	83
91770	Fallingbrook Cres.	Broad St.	Broad St.	296	162	<i>Preventative Maintenance</i>	-	9	19	73
91780	Thrushwood Trail	Broad St.	Purpledusk Dr.	312	162	<i>Preventative Maintenance</i>	-	9	19	73
32890	St. George St.	Riverview Rd. (Lindsay)	King St. (Lindsay)	129	131	<i>Preventative Maintenance</i>	-	8	16	72
33435	Moose Rd. (Lindsay)	East End	McLaughlin Rd.	132	60	<i>Preventative Maintenance</i>	-	8	17	68
41080	Colborne St. W. (Lindsay/Ops)	Highway #7	Green Forest Dr.	29	1990	<i>PP1 - Pulverize and Pave 1 Lift</i>	\$5	8	12	85
32165	Maryknoll Ave.	SW Bend	Riverview Rd. (Lindsay)	106	21	<i>RMP1 - Mill & Pave, 1 Lift</i>	\$34	7	14	64
31695	Hudspeth Court	Cottingham Cres. (Lindsay)	South End	56	66	<i>Preventative Maintenance</i>	-	8	18	69
91891	Cook St.	McQuarrie Rd.	West End	253	97	<i>Preventative Maintenance</i>	-	9	18	71
91875	Briarwood Ave.	Commerce Rd.	Broad St.	98	250	<i>Preventative Maintenance</i>	-	10	19	76
91876	Brackendale Trail	Corner	Commerce Rd.	84	250	<i>Preventative Maintenance</i>	-	10	19	76
91877	Brackendale Trail	Blueberry Ln.	Corner	76	250	<i>Preventative Maintenance</i>	-	10	19	76
91880	Brackendale Trail	Broad St.	Blueberry Ln.	104	250	<i>Preventative Maintenance</i>	-	10	19	76

Sect. No.	Road Name	From	To	Length (m)	AADT	Preliminary Improvement Type Recommendation	Cost (x1000)	Surface Condition	Structural Adequacy	Condition Rating
31190	Denniston St.	St. Paul St.	St. Patrick St.	163	137	<i>Preventative Maintenance</i>	-	9	19	73
33745	Speer St.	Cook St.	North End	42	30	<i>Preventative Maintenance</i>	-	7	17	66
31655	Hamilton St. (Lindsay)	Durham St. W.	George St. W. (Lindsay)	225	1076	<i>Preventative Maintenance</i>	-	9	19	83
31660	Hamilton St. (Lindsay)	George St. W. (Lindsay)	Mary St. W. (Lindsay)	205	1076	<i>Preventative Maintenance</i>	-	9	19	83
30795	Henry St. (Lindsay)	Adelaide St. N.	Jane St. (Lindsay)	140	239	<i>Preventative Maintenance</i>	-	9	18	76
32265	McQuarrie Rd.	McGibbon Blvd.	Mary St. W. (Lindsay)	87	72	<i>Preventative Maintenance</i>	-	8	18	70
91795	Thrushwood Trail	Purpledusk Dr.	Flynn Ave.	75	129	<i>Preventative Maintenance</i>	-	9	19	73
91869	Thrushwood Trail	Flynn Ave.	Broad St.	132	129	<i>Preventative Maintenance</i>	-	9	19	73
31465	Elgin St. (Lindsay)	Albert St. N. (Lindsay)	Adelaide St. N.	277	1013	<i>Preventative Maintenance</i>	-	10	19	83
91908	Maloney Dr.	LIAM ST OPS	0	87	150	<i>Preventative Maintenance</i>	-	9	19	74
91927	Brock St.	Horton Pl.	Holtom St.	83	150	<i>Preventative Maintenance</i>	-	10	19	74
31055	Brenda Court (Lindsay)	Logie St.	East End	63	96	<i>Preventative Maintenance</i>	-	9	19	72
32885	St. David St.	Simpson Rd.	North Limit of Lindsay	198	598	<i>Preventative Maintenance</i>	-	9	19	81
33240	Russell St. W. (Lindsay)	William St. S. (Lindsay)	Cambridge St. S.	190	6448	<i>Preventative Maintenance</i>	-	10	19	89
32245	Melbourne St. E.	Georgian St.	Water St. (Lindsay)	119	113	<i>Preventative Maintenance</i>	-	9	19	73
91898	Truax St.	DOBSON ST LND	End	190	200	<i>Preventative Maintenance</i>	-	10	19	76
91899	Gunsolus Rd.	DOBSON ST LND	End	138	200	<i>Preventative Maintenance</i>	-	10	19	76
32950	St. Lawrence St.	Durham St. E.	Melbourne St. E.	159	107	<i>Preventative Maintenance</i>	-	9	19	73
33721	Mary St. W. (Lindsay)	McLaughlin Rd.	West End	52	86	<i>Preventative Maintenance</i>	-	9	18	72
91740	Holtom St.	Milner Ct.	Brock St.	179	86	<i>Preventative Maintenance</i>	-	9	18	72
33245	Russell St. W. (Lindsay)	Cambridge St. S.	Victoria Ave. S. (Lindsay)	130	5971	<i>Preventative Maintenance</i>	-	10	19	89

Sect. No.	Road Name	From	To	Length (m)	AADT	Preliminary Improvement Type Recommendation	Cost (x1000)	Surface Condition	Structural Adequacy	Condition Rating
31360	Eakins Court	Mary St. W. (Lindsay)	South End	72	83	Preventative Maintenance	-	9	18	72
33230	Russell St. W. (Lindsay)	Lindsay St. S. (Lindsay/Ops)	York St. S.	112	5852	Preventative Maintenance	-	10	19	89
33235	Russell St. W. (Lindsay)	York St. S.	William St. S. (Lindsay)	81	5852	Preventative Maintenance	-	10	19	89
91785	Purple Dusk Dr.	Broad St.	Thrushwood Trail	185	97	Preventative Maintenance	-	9	19	73
91800	Flynn Ave.	Broad St.	Thrushwood Trail	119	97	Preventative Maintenance	-	9	19	73
31885	Lang Court	St. Joseph Rd.	East End	155	21	Preventative Maintenance	-	8	17	67
32395	OÆConnell Court	Parkside Dr. (Lindsay)	North End	83	72	Preventative Maintenance	-	9	18	72
91730	Horton Pl.	Brock St.	North End	143	86	Preventative Maintenance	-	9	19	73
31921	Lindsay St. N. (Lindsay)	55m south of Daniel Court	Daniel Court	23	41	Preventative Maintenance	-	9	16	70
33655	Orchard Dr. (Ops)	Champlain Blvd.	North End	258	155	ST1 - Single Surface Treatment	\$9	8	16	76
33616	Newton Ave.	SPRINGDALE DR OPS	LIAM ST OPS	101	100	Preventative Maintenance	-	9	19	74
91871	Silverbrook Ave.	COMMERCE RD LND	BROAD ST LND	123	150	Preventative Maintenance	-	10	19	76
91878	Blueberry Lane	Brackendale Tr.	Broad St.	112	150	Preventative Maintenance	-	10	19	76
33636	William St. N. (Lindsay/Ops)	Mohawk Dr.	North End	55	20	ST2A - Double Surface Treatment with Granular A	\$6	6	12	68
33585	Alpine St.	Kenrei Rd.	South End	500	72	ST2A - Double Surface Treatment with Granular A	\$51	5	12	73
41085	Colborne St. W. (Lindsay/Ops)	Green Forest Dr.	Monarch Rd.	740	1990	ST2PAW - Widening by 1 m, Double Surface Treatment, with Pulverization of Existing and Granular A	\$118	7	12	87
30810	Parkside Dr. (Lindsay)	OÆConnell Court	Verulam Rd. S. (Lindsay)	148	495	Preventative Maintenance	-	9	18	82
31460	Elgin St. (Lindsay)	Victoria Ave. N. (Lindsay)	Albert St. N. (Lindsay)	320	608	Preventative Maintenance	-	10	19	83
31725	Huron St.	Ridout St.	Kent St. E.	61	598	Preventative Maintenance	-	9	19	83

Sect. No.	Road Name	From	To	Length (m)	AADT	Preliminary Improvement Type Recommendation	Cost (x1000)	Surface Condition	Structural Adequacy	Condition Rating
32880	St. David St.	Former North Limit of Lindsay	Simpson Rd.	118	598	Preventative Maintenance	-	10	19	83
32595	Regent St.	East End	William St. N. (Lindsay/Ops)	76	60	Preventative Maintenance	-	9	19	73
33455	Thornhill Rd.	St. Joseph Rd.	West End	198	10	Preventative Maintenance	-	9	16	68
91900	Lamb Ave.	Springdale Dr.	End	77	75	Preventative Maintenance	-	9	19	74
33725	Murdoch Court	McLaughlin Rd.	East End	162	58	Preventative Maintenance	-	9	19	73
33650	Highland Court	Mohawk Dr.	South End	62	31	ST1 - Single Surface Treatment	\$2	7	13	71
32150	Mary St. E. (Lindsay)	Lindsay St. S. (Lindsay/Ops)	Duke St. (Lindsay)	144	340	Preventative Maintenance	-	9	18	81
32155	Mary St. E. (Lindsay)	Duke St. (Lindsay)	Wolfe St. (Lindsay)	141	340	Preventative Maintenance	-	9	18	81
30385	Riverview Rd. (Lindsay)	West End	St. David St.	129	10	RMP1 - Mill & Pave, 1 Lift	\$42	7	13	69
31925	Lindsay St. N. (Lindsay)	Daniel Court	Eglington St.	182	21	Preventative Maintenance	-	9	18	71
33736	Broad St.	Selena St.	Brackendale Trail	137	40	Preventative Maintenance	-	9	19	73
99017	McQuarrie Rd.	South End	Cook St.	69	40	Preventative Maintenance	-	9	19	73
33620	Champlain Blvd.	Springdale Dr.	Orchard Dr. (Ops)	97	717	Preventative Maintenance	-	10	19	85
33140	Water St. (Lindsay)	Melbourne St. E.	North End	62	31	Preventative Maintenance	-	9	19	73
33145	Water St. (Lindsay)	South End	Glenelg St. E.	43	31	Preventative Maintenance	-	9	19	73
31770	Kawartha Dr. (Lindsay)	Logie St.	Verulam Rd. S. (Lindsay)	431	598	Preventative Maintenance	-	10	19	85
32270	Needham St.	West End	St. Patrick St.	112	346	Preventative Maintenance	-	9	19	83
91901	Lawson Ave.	Springdale Dr.	North End	33	10	Preventative Maintenance	-	9	18	72
91893	Kyle Ct.	DOBSON ST LND	End	69	50	Preventative Maintenance	-	10	19	76
91949	Songbird Cr.	Honeyfield Ln.	Meadow Dr. (Counterclock wise)	211	45	Preventative Maintenance	-	7	17	76

Sect. No.	Road Name	From	To	Length (m)	AADT	Preliminary Improvement Type Recommendation	Cost (x1000)	Surface Condition	Structural Adequacy	Condition Rating
91949	Songbird Cr.	Honeyfield Ln.	Meadow Dr. (Counterclock wise)	211	45	<i>Preventative Maintenance</i>	-	7	17	76
91951	Songbird Cr.	Forestview Ct.	Meadow Dr. (Counterclock wise)	495	45	<i>Preventative Maintenance</i>	-	7	17	76
31720	Huron St.	Russell St. E. (Lindsay)	Ridout St.	137	292	<i>Preventative Maintenance</i>	-	9	19	83
35587	Waterside St.	Alpine St.	Alpine St.	227	10	<i>G - Gravel (50mm)</i>	\$4	8	16	73
31940	Lindsay St. N. (Lindsay)	Cottingham Cres. (Lindsay)	North Limit of Lindsay	464	60	<i>Preventative Maintenance</i>	-	9	18	78
41075	Green Forest Dr.	Colborne St. W. (Lindsay/Ops)	North Barricade	405	59	<i>Preventative Maintenance</i>	-	8	16	78
31625	Glenelg St. E.	Lindsay St. S. (Lindsay/Ops)	Mill St. (Lindsay)	121	1195	<i>Preventative Maintenance</i>	-	10	19	88
33520	Thunder Bridge Rd.	Thunder Bridge Rd.	Angeline St. N.	237	161	<i>ST2A - Double Surface Treatment with Granular A</i>	\$24	6	12	82
91945	Meadow Dr.	McGill Dr.	Songbird Cr.	179	45	<i>Preventative Maintenance</i>	-	8	17	79
31445	Elgin St. (Lindsay)	East End	William St. N. (Lindsay/Ops)	108	60	<i>Preventative Maintenance</i>	-	9	19	80
33355	St. Paul St.	Denniston St.	North End	58	60	<i>Preventative Maintenance</i>	-	9	19	80
32875	St. David St.	Fleetwood Rd. (Lindsay)	Former North Limit of Lindsay	209	143	<i>Preventative Maintenance</i>	-	10	19	83
31630	Glenelg St. E.	Mill St. (Lindsay)	St. Lawrence St.	122	697	<i>Preventative Maintenance</i>	-	10	19	88
91825	Honeyfield Ln.	Songbird Cr.	Loon St.	3110	10	<i>Preventative Maintenance</i>	-	8	17	78
31635	Glenelg St. E.	St. Lawrence St.	Huron St.	122	530	<i>Preventative Maintenance</i>	-	10	19	88
30440	Bay St.	Vimy Rd.	Durham St. W.	96	60	<i>Preventative Maintenance</i>	-	9	19	83
30445	Bay St.	Durham St. W.	South End	129	60	<i>Preventative Maintenance</i>	-	9	19	83
33550	Riverside Dr. (Ops)	North End	Willow Glen Dr.	400	72	<i>ST2A - Double Surface Treatment with Granular A</i>	\$41	7	12	84
31365	Eastview Rd.	West End	Verulam Rd. S. (Lindsay)	80	15	<i>Preventative Maintenance</i>	-	9	18	81

Sect. No.	Road Name	From	To	Length (m)	AADT	Preliminary Improvement Type Recommendation	Cost (x1000)	Surface Condition	Structural Adequacy	Condition Rating
91952	Songbird Cr.	Meadow Dr.	Forestview Ct. (Counterclock wise)	496	45	Preventative Maintenance	-	9	19	83
33555	Riverside Dr. (Ops)	Willow Glen Dr.	South End	258	72	ST1 - Single Surface Treatment	\$9	7	13	85
33665	Peniel Rd.	Monarch Rd.	0.6 Km West of Highway #35	641	286	Preventative Maintenance	-	10	19	89
33545	Willow Glen Dr.	Angeline St. N.	Riverside Dr. (Ops)	1062	72	ST1 - Single Surface Treatment	\$37	8	13	86
91929	Brock St.	HUTTON RD LND	15 m South	21	25	Preventative Maintenance	-	10	19	84
91903	Lisbeth Cres.	Tina Crt.	Mary St. W	234	250	Preventative Maintenance	-	8	18	94
33510	Wilson Rd. (Ops)	Lagoon Rd. (Ops)	Landfill Entrance	1271	31	Preventative Maintenance	-	8	16	92
91905	Lisbeth Cres.	Adelaide Street S.	Tina Crt.	88	250	Preventative Maintenance	-	9	18	95
32055	Logie St.	Parkside Dr.	Holtom St.	259	1383	Preventative Maintenance	-	9	19	97
32060	Logie St.	Holtom St.	Dobson St.	191	1383	Preventative Maintenance	-	9	19	97
32065	Logie St.	Dobson St.	Primeau Cres.	254	1383	Preventative Maintenance	-	9	19	97
32066	Logie St.	Primeau Cres.	Primeau Cres.	162	1383	Preventative Maintenance	-	9	19	97
32067	Logie St.	Primeau Cres.	Deacon Cres.	189	1383	Preventative Maintenance	-	9	19	97
32068	Logie St.	Deacon Cres.	Deacon Cres.	85	1383	Preventative Maintenance	-	9	19	97
32069	Logie St.	Deacon Cres.	Maguire St	84	1383	Preventative Maintenance	-	9	19	97
32070	Logie St.	Maguire St	Lindsay St. S. (Lindsay/Ops)	245	1383	Preventative Maintenance	-	9	19	97
30820	Sussex St. N.	Kent St. W.	Peel St. (Lindsay)	148	2391	Preventative Maintenance	-	10	19	98
91902	Green Arbour Way	ANGELINE ST S LND	ADELAIDE ST N LND	388	100	Preventative Maintenance	-	9	18	96
91904	Tina Crt.	LISBETH CR LND A	0	70	75	Preventative Maintenance	-	9	18	96
33505	Wilson Rd. (Ops)	K.L. Rd. 36 (Fenelon/Ops/Verulam)	Lagoon Rd. (Ops)	129	31	Preventative Maintenance	-	9	18	96
91862	St. Peter St.	Barron Blvd.	Simpson Rd.	197	150	Preventative Maintenance	-	9	19	97

Sect. No.	Road Name	From	To	Length (m)	AADT	Preliminary Improvement Type Recommendation	Cost (x1000)	Surface Condition	Structural Adequacy	Condition Rating
91863	Simpson Rd.	St. David St.	St. Peter St.	119	150	<i>Preventative Maintenance</i>	-	9	19	97
91864	Simpson Rd.	St. Peter St.	Barron Blvd.	91	150	<i>Preventative Maintenance</i>	-	9	19	97
91865	Barron Blvd.	ST PETER ST LND	SIMPSON RD	339	150	<i>Preventative Maintenance</i>	-	9	19	97
31060	Broad St.	Angeline St. S.	West End	99	598	<i>Preventative Maintenance</i>	-	10	19	98
31645	Glenelg St. E.	Simcoe St. (Lindsay)	Georgian St.	120	524	<i>Preventative Maintenance</i>	-	10	19	98
91750	Broad St.	Fallingbrook Cres.	Fallingbrook Cres.	82	485	<i>Preventative Maintenance</i>	-	10	19	98
31640	Glenelg St. E.	Huron St.	Simcoe St. (Lindsay)	122	459	<i>Preventative Maintenance</i>	-	10	19	98
91755	Broad St.	Fallingbrook Cres.	Thrushwood Trail	76	377	<i>Preventative Maintenance</i>	-	10	19	98
91760	Broad St.	Thrushwood Trail	Purpledusk Dr.	100	269	<i>Preventative Maintenance</i>	-	10	19	98
31650	Glenelg St. E.	Georgian St.	Water St. (Lindsay)	121	239	<i>Preventative Maintenance</i>	-	10	19	98
33730	Wallace Dr.	McLaughlin Rd.	Dormer Rd.	173	232	<i>Preventative Maintenance</i>	-	10	19	98
33755	Denfield Rd.	McLaughlin Rd.	Selena St.	249	215	<i>Preventative Maintenance</i>	-	9	19	98
91884	Lucas Cres.	Cook St.	Cook St.	267	183	<i>Preventative Maintenance</i>	-	9	19	98
31295	Durham St. W.	Albert St. S. (Lindsay)	Bay St.	139	2801	<i>Preventative Maintenance</i>	-	10	19	99
31300	Durham St. W.	Bay St.	Adelaide St. S.	137	2801	<i>Preventative Maintenance</i>	-	10	19	99
91868	Broad St.	Flynn Ave.	Thrushwood Trail	98	129	<i>Preventative Maintenance</i>	-	10	19	98
91790	Broad St.	Purpledusk Dr.	Flynn Ave.	92	97	<i>Preventative Maintenance</i>	-	10	19	98
30550	Mill St. (Lindsay)	Ridout St.	Kent St. E.	61	1793	<i>Preventative Maintenance</i>	-	10	19	99
33735	Wallace Dr.	Dormer Rd.	Selena St.	80	58	<i>Preventative Maintenance</i>	-	10	19	98
91725	Brock St.	Holtom St.	Hutton Rd.	83	40	<i>Preventative Maintenance</i>	-	10	19	98
91805	Brock St.	Parkside Dr. (Lindsay)	Horton Pl.	141	40	<i>Preventative Maintenance</i>	-	10	19	98
32220	Melbourne St. E.	Lindsay St. S. (Lindsay/Ops)	Mill St. (Lindsay)	122	930	<i>Preventative Maintenance</i>	-	10	19	99

Sect. No.	Road Name	From	To	Length (m)	AADT	Preliminary Improvement Type Recommendation	Cost (x1000)	Surface Condition	Structural Adequacy	Condition Rating
32225	Melbourne St. E.	Mill St. (Lindsay)	St. Lawrence St.	121	799	<i>Preventative Maintenance</i>	-	10	19	99
31560	George St. E. (Lindsay)	Lindsay St. S. (Lindsay/Ops)	Duke St. (Lindsay)	144	757	<i>Preventative Maintenance</i>	-	10	19	99
32235	Melbourne St. E.	Huron St.	Simcoe St. (Lindsay)	121	656	<i>Preventative Maintenance</i>	-	10	19	99
31565	George St. E. (Lindsay)	Duke St. (Lindsay)	Wolfe St. (Lindsay)	141	614	<i>Preventative Maintenance</i>	-	10	19	99
33025	St. Paul St.	Colborne St. E. (Lindsay/Ops)	Denniston St.	361	598	<i>Preventative Maintenance</i>	-	10	19	99
32230	Melbourne St. E.	St. Lawrence St.	Huron St.	124	518	<i>Preventative Maintenance</i>	-	10	19	99
91926	Holtom St.	Logie St.	Milner Ct.	168	400	<i>Preventative Maintenance</i>	-	10	19	99
32240	Melbourne St. E.	Simcoe St. (Lindsay)	Georgian St.	120	250	<i>Preventative Maintenance</i>	-	10	19	99
91870	Broad St.	THRUSHWOOD TR LND	SILVERBROOK AV LND	132	250	<i>Preventative Maintenance</i>	-	10	19	99
91874	Broad St.	SILVERBROOK AV LND	Briarwood Ave.	80	250	<i>Preventative Maintenance</i>	-	10	19	99
91879	Broad St.	BLUEBERRY LN LND	Briarwood Ave.	83	250	<i>Preventative Maintenance</i>	-	10	19	99
91881	Broad St.	BRACKENDALE TR LND	BLUEBERRY LN LND	87	250	<i>Preventative Maintenance</i>	-	10	19	99
30865	Vimy Rd.	Albert St. S. (Lindsay)	Bay St.	138	239	<i>Preventative Maintenance</i>	-	10	19	99
30870	Vimy Rd.	Bay St.	Adelaide St. S.	139	239	<i>Preventative Maintenance</i>	-	10	19	99
31570	George St. E. (Lindsay)	Wolfe St. (Lindsay)	East End	205	239	<i>Preventative Maintenance</i>	-	10	19	99
30425	Caroline St.	Queen St. (Lindsay)	North End	328	203	<i>Preventative Maintenance</i>	-	10	19	99
91928	Hutton Rd.	BROCK ST LND	0	136	100	<i>Preventative Maintenance</i>	-	10	19	99
91887	Power Crt	COOK ST LND	South End	64	75	<i>Preventative Maintenance</i>	-	10	19	99
91892	Dobson St.	LOGIE ST LND	KYLE CT LND	119	40	<i>Preventative Maintenance</i>	-	10	19	99
91894	Dobson St.	KYLE CT LND	TRUAX ST LND	95	40	<i>Preventative Maintenance</i>	-	10	19	99
91896	Dobson St.	TRUAX ST LND	GUNSOLUS RD LND	81	40	<i>Preventative Maintenance</i>	-	10	19	99

Sect. No.	Road Name	From	To	Length (m)	AADT	Preliminary Improvement Type Recommendation	Cost (x1000)	Surface Condition	Structural Adequacy	Condition Rating
31090	Cambridge St. S.	Kent St. W.	Russell St. W. (Lindsay)	150	4642	<i>Preventative Maintenance</i>	-	10	20	100
33405	Bond St. E. (Lindsay)	Lindsay St. N. (Lindsay)	West End	77	31	<i>Preventative Maintenance</i>	-	10	20	100
99009	McQuarrie Rd.	Cook St.	North End	40	10	<i>Preventative Maintenance</i>	-	10	20	100
91924	Moynes Crt	Milner Crt.	west end	60	75	<i>Preventative Maintenance</i>	-	10	19	74
91925	Milner Crt.	Moynes Crt.	North End	97	100	<i>Preventative Maintenance</i>	-	10	19	74