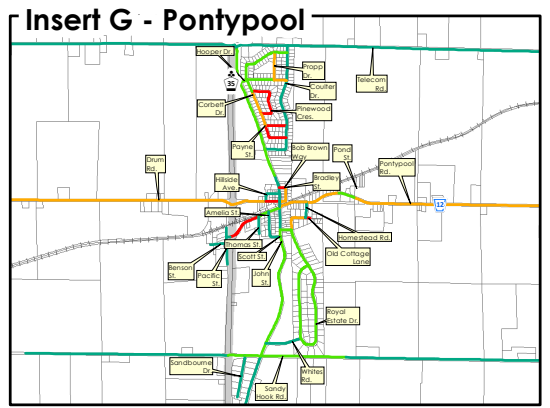
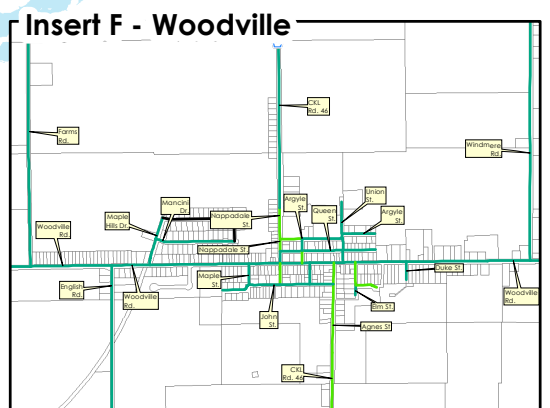
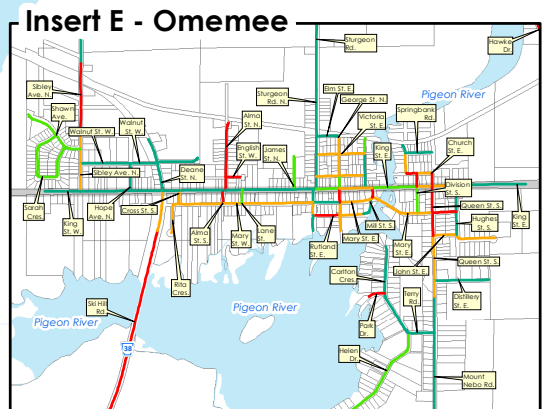
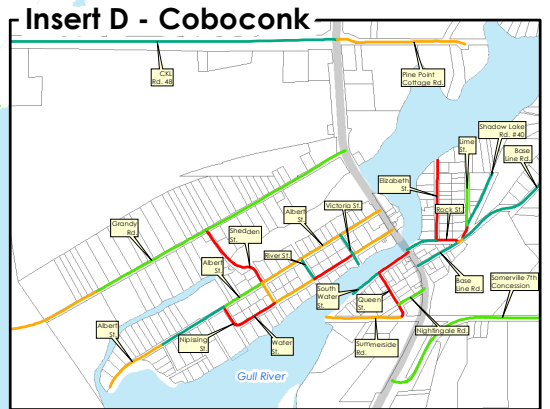
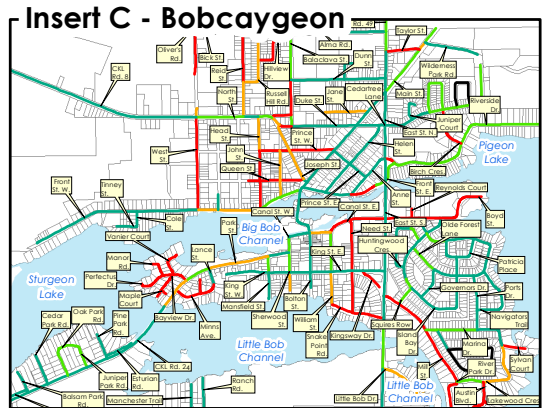
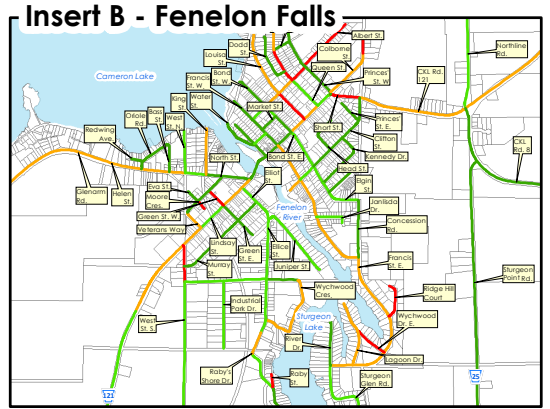
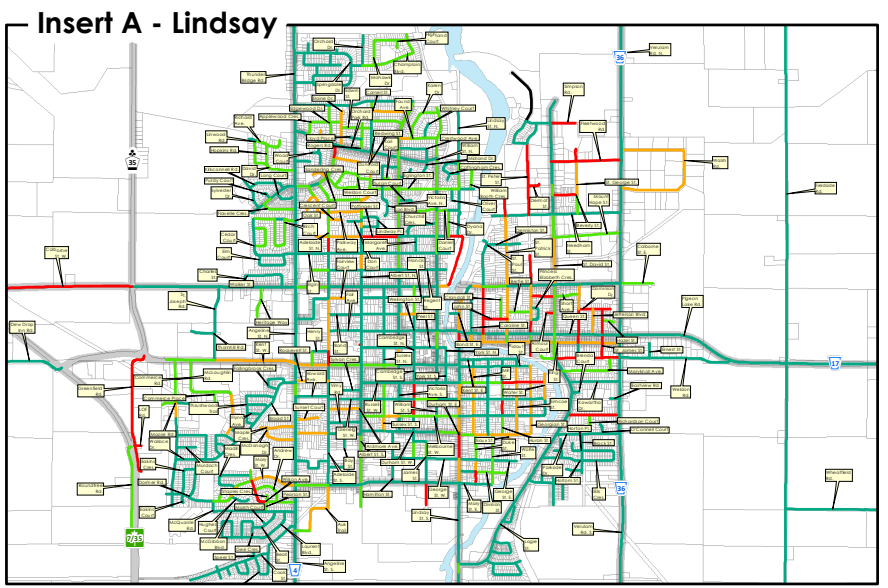
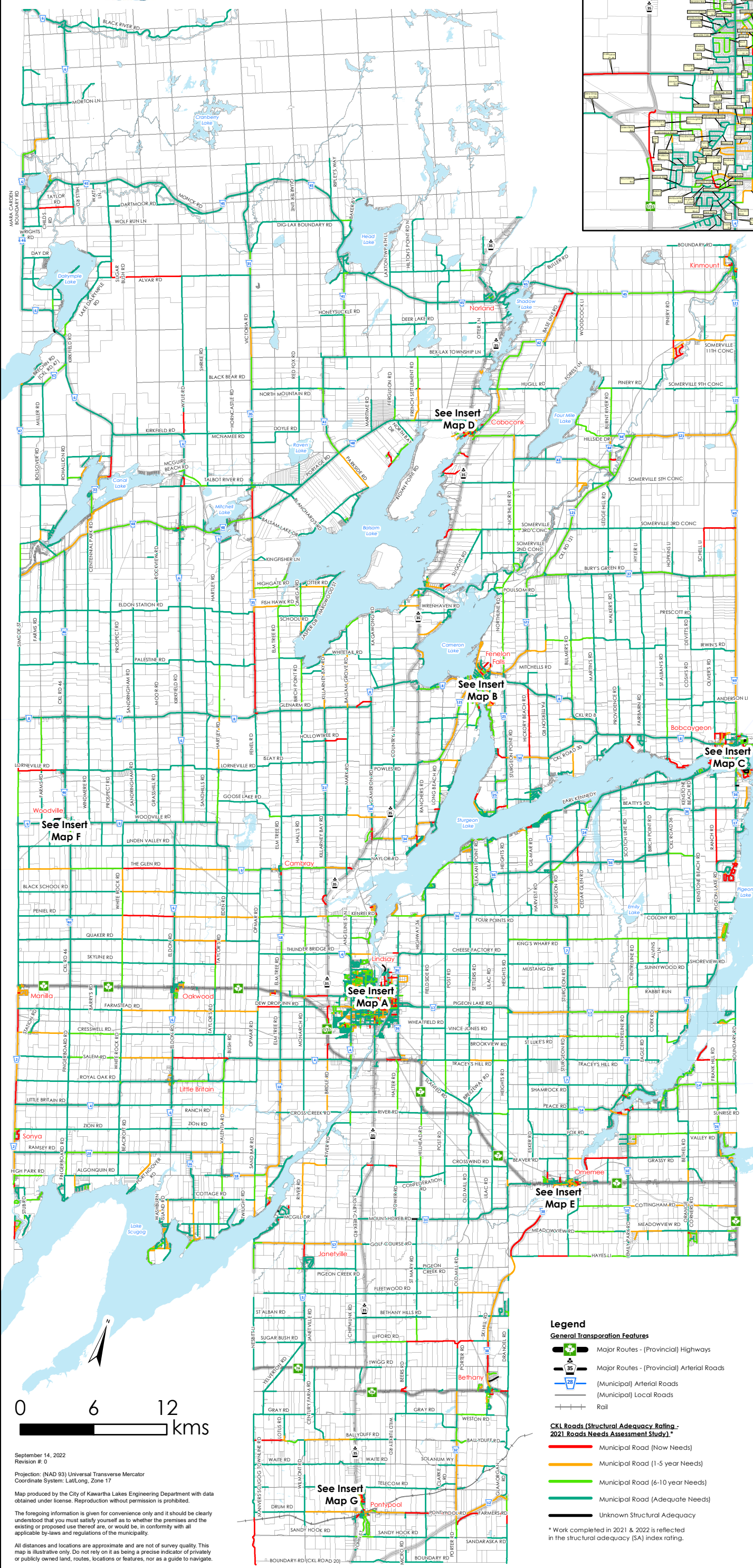


# KAWARTHA LAKES City of Kawartha Lakes 2021 Road Needs Condition Map



- #### Legend
- General Transportation Features**
- Major Routes - (Provincial) Highways
  - Major Routes - (Provincial) Arterial Roads
  - (Municipal) Arterial Roads
  - (Municipal) Local Roads
  - Rail
- CKL Roads (Structural Adequacy Rating - 2021 Roads Needs Assessment Study) \***
- Municipal Road (Now Needs)
  - Municipal Road (1-5 year Needs)
  - Municipal Road (6-10 year Needs)
  - Municipal Road (Adequate Needs)
  - Unknown Structural Adequacy
- \* Work completed in 2021 & 2022 is reflected in the structural adequacy (SA) index rating.

September 14, 2022  
Revision #: 0

Projection: (NAD 83) Universal Transverse Mercator  
Coordinate System: Lat/Long, Zone 17

Map produced by the City of Kawartha Lakes Engineering Department with data obtained under license. Reproduction without permission is prohibited.

The foregoing information is given for convenience only and it should be clearly understood that you must satisfy yourself as to whether the premises and the existing or proposed use thereof are, or would be, in conformity with all applicable by-laws and regulations of the municipality.

All distances and locations are approximate and are not of survey quality. This map is illustrative only. Do not rely on it as being a precise indicator of privately or publicly owned land, routes, locations or features, nor as a guide to navigate.