

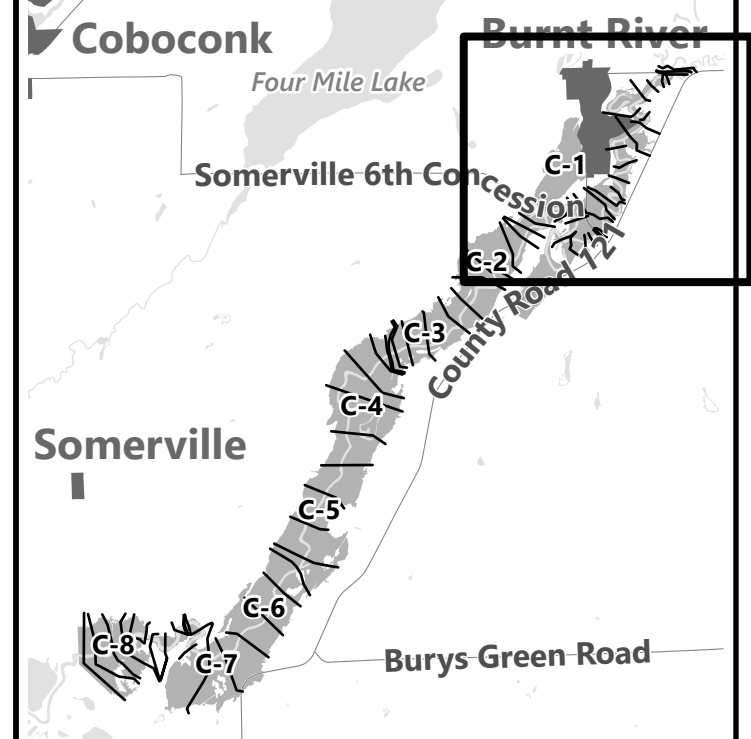


City of Kawartha Lakes Rural Zoning By-law Schedule C-1 Burnt River Flood Elevation Cross-Sections

Legend

- Burnt River Floodplain
 - Burnt River Cross-Sections
- See Appendix 1 for flood elevations

Key Map



March 2024

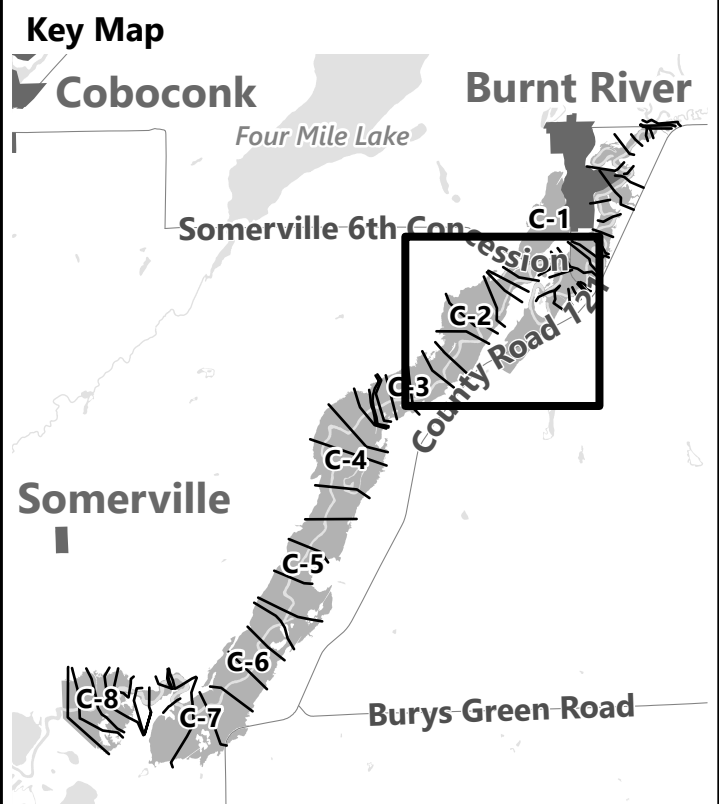
Sources:
MNDMNR, City of Kawartha Lakes and Teranet
Projection:
NAD 1983 UTM Zone 17N





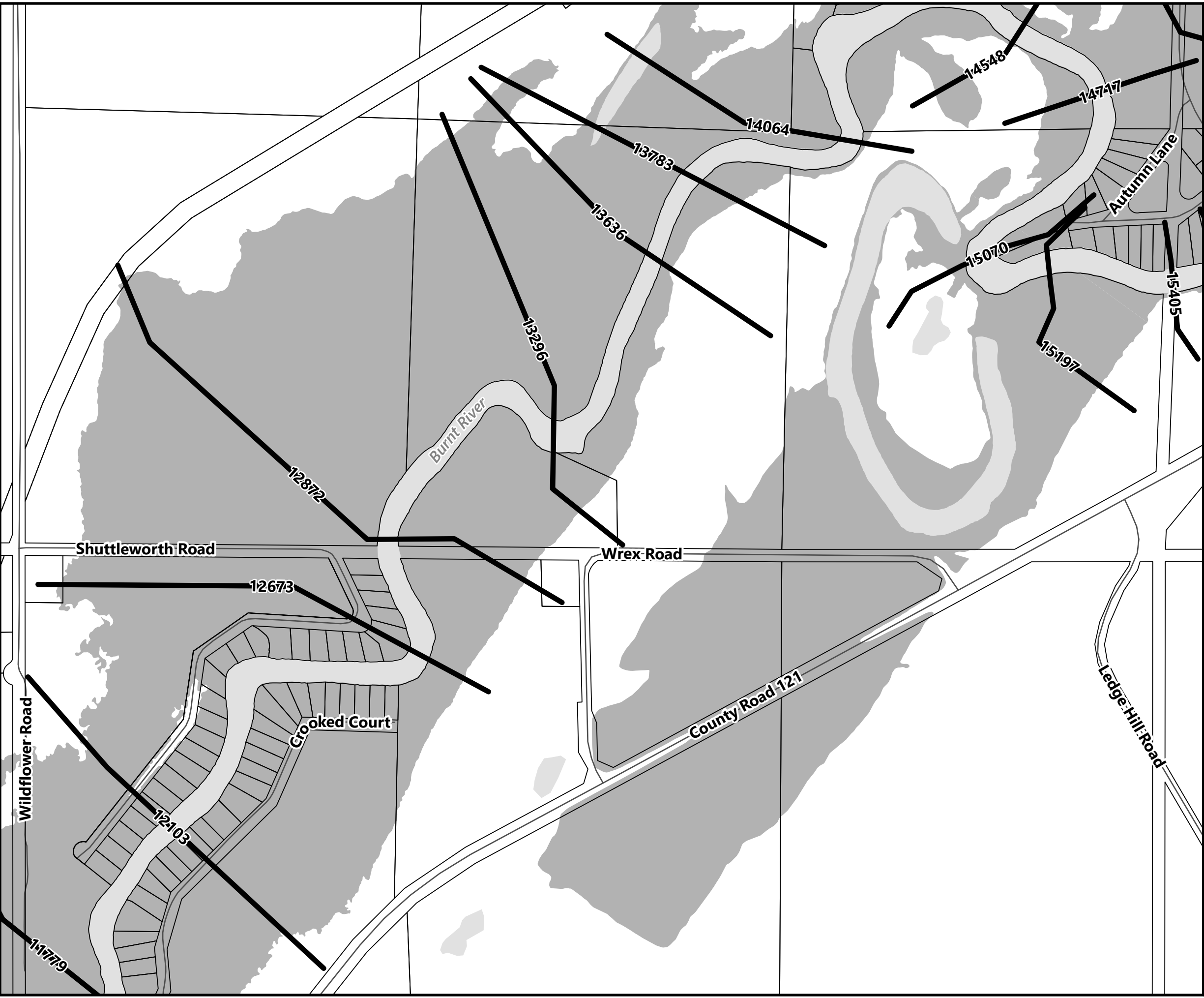
**City of Kawartha Lakes
Rural Zoning By-law
Schedule C-2
Burnt River Flood Elevation
Cross-Sections**

Legend
 ■ Burnt River Floodplain
 ## Burnt River Cross-Sections
 See Appendix 1 for flood elevations



March 2024

Sources:
MNDMNR, City of Kawartha Lakes and Teranet
Projection:
NAD 1983 UTM Zone 17N





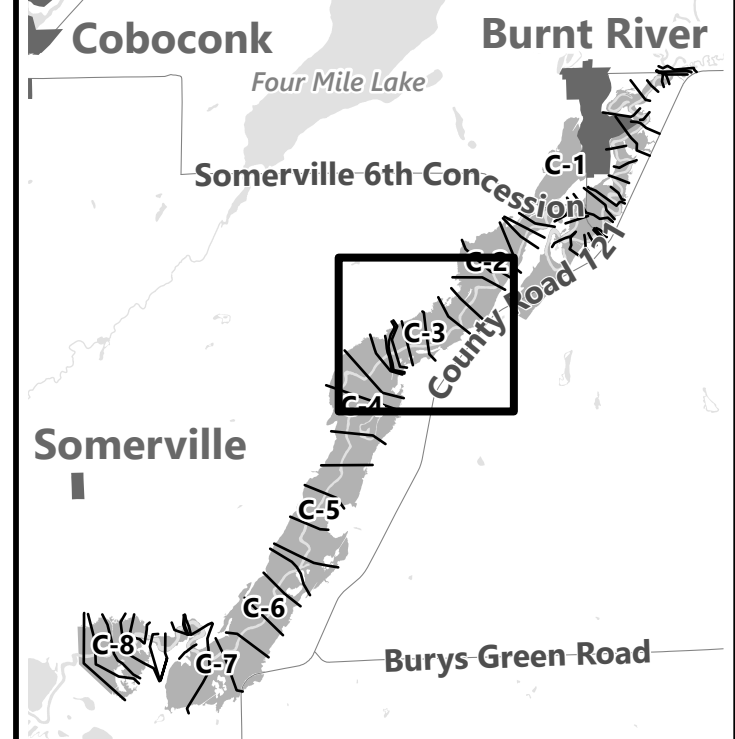
**City of Kawartha Lakes
Rural Zoning By-law
Schedule C-3
Burnt River Flood Elevation
Cross-Sections**

Legend

- Burnt River Floodplain**
- Burnt River Cross-Sections**

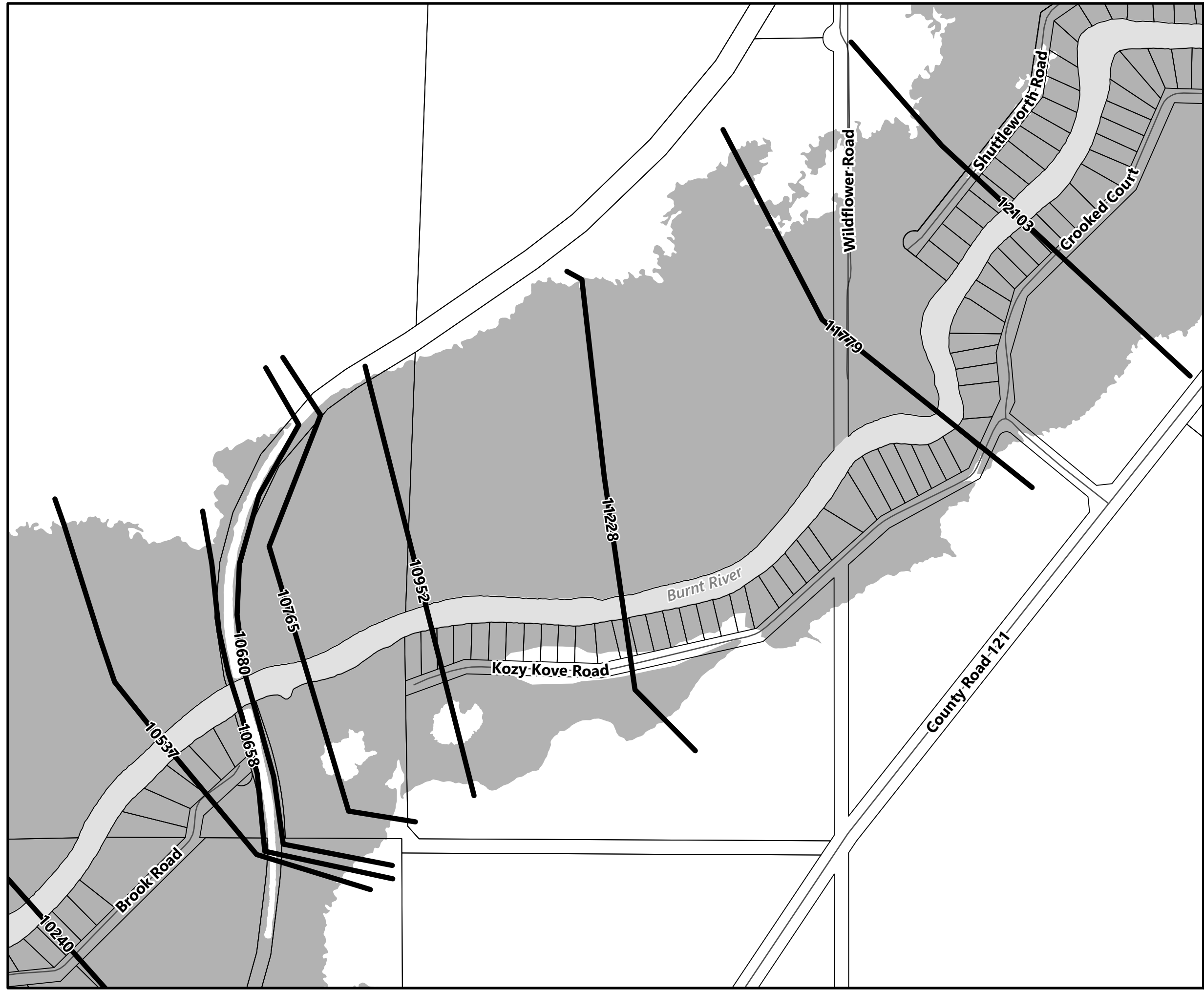
See Appendix 1 for flood elevations

Key Map



March 2024

Sources:
MNDMNR, City of Kawartha Lakes and Teranet
Projection:
NAD 1983 UTM Zone 17N





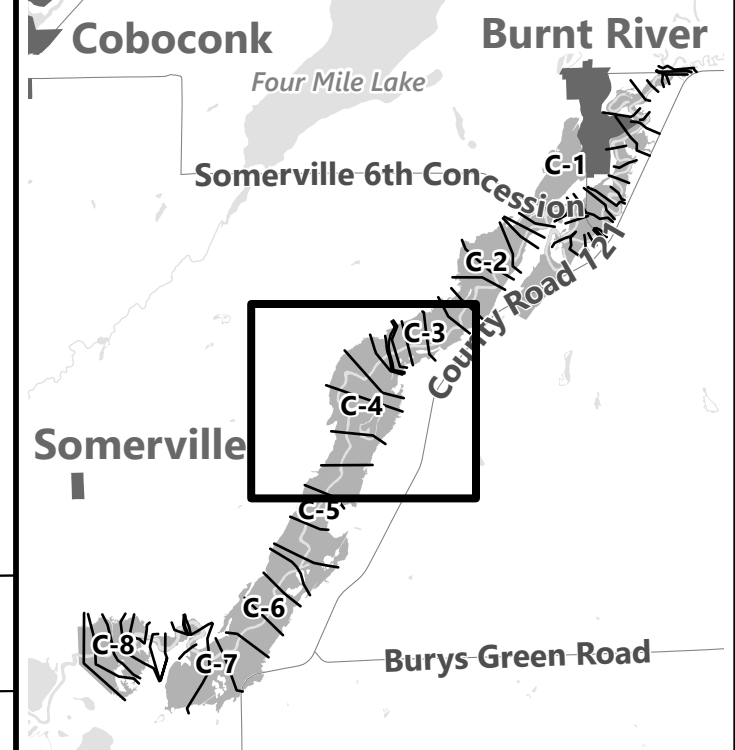
City of Kawartha Lakes Rural Zoning By-law Schedule C-4 Burnt River Flood Elevation Cross-Sections

Legend

- Burnt River Floodplain
- Burnt River Cross-Sections

See Appendix 1 for flood elevations

Key Map



March 2024

Sources:
MNDMNR, City of Kawartha Lakes and Teranet
Projection:
NAD 1983 UTM Zone 17N



Somerville 3rd Concession

Somerville 3rd Concession



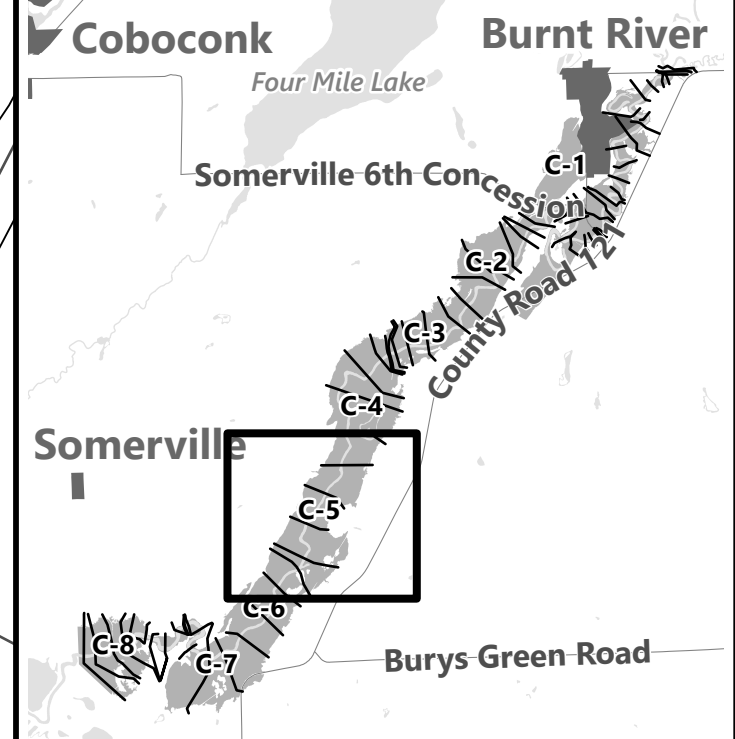
City of Kawartha Lakes Rural Zoning By-law Schedule C-5 Burnt River Flood Elevation Cross-Sections

Legend

- Burnt River Floodplain
- Burnt River Cross-Sections

See Appendix 1 for flood elevations

Key Map



March 2024

Sources:
MNDMNR, City of Kawartha Lakes and Teranet
Projection:
NAD 1983 UTM Zone 17N





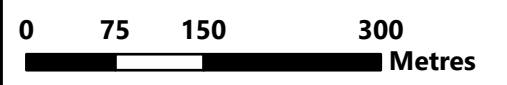
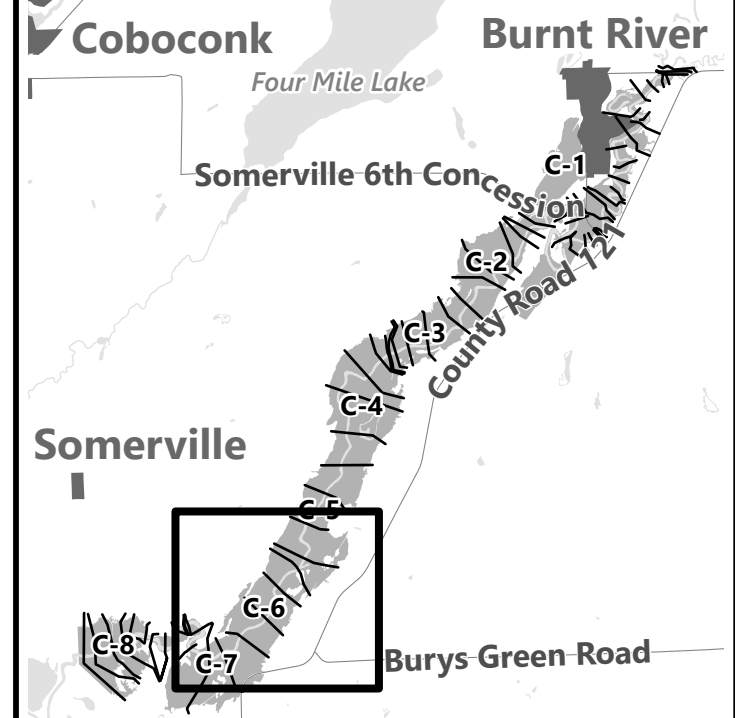
City of Kawartha Lakes Rural Zoning By-law Schedule C-6 Burnt River Flood Elevation Cross-Sections

Legend

- Burnt River Floodplain
- Burnt River Cross-Sections

See Appendix 1 for flood elevations

Key Map



March 2024

Sources:
MNDMNR, City of Kawartha Lakes and Teranet
Projection:
NAD 1983 UTM Zone 17N





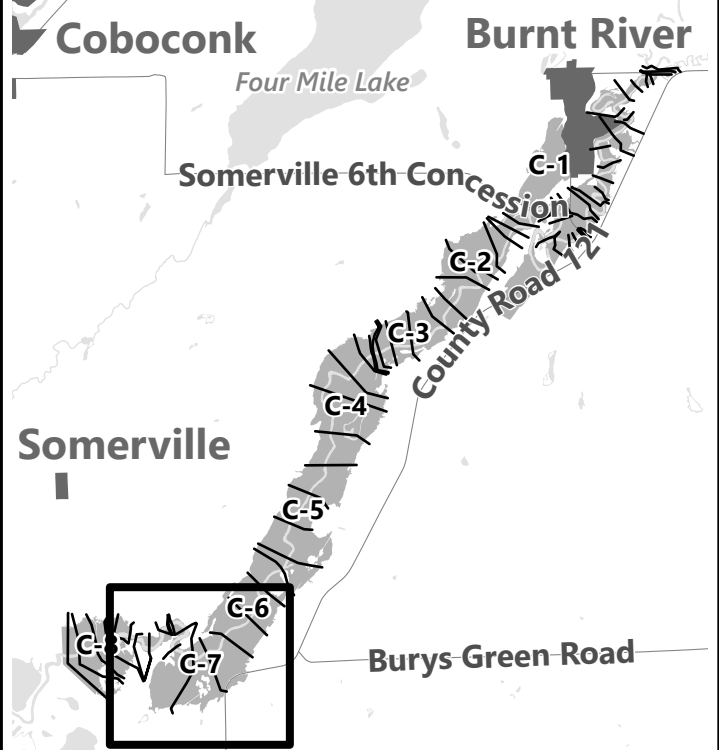
City of Kawartha Lakes Rural Zoning By-law Schedule C-7 Burnt River Flood Elevation Cross-Sections

Legend

- Burnt River Floodplain
- Burnt River Cross-Sections

See Appendix 1 for flood elevations

Key Map

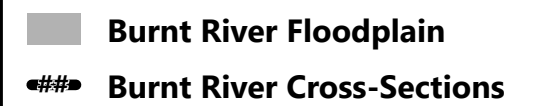


March 2024

Sources:
MNDMNR, City of Kawartha Lakes and Teranet
Projection:
NAD 1983 UTM Zone 17N



**City of Kawartha Lakes
Rural Zoning By-law
Schedule C-8
Burnt River Flood Elevation
Cross-Sections**

Legend

 See Appendix 1 for flood elevations

