

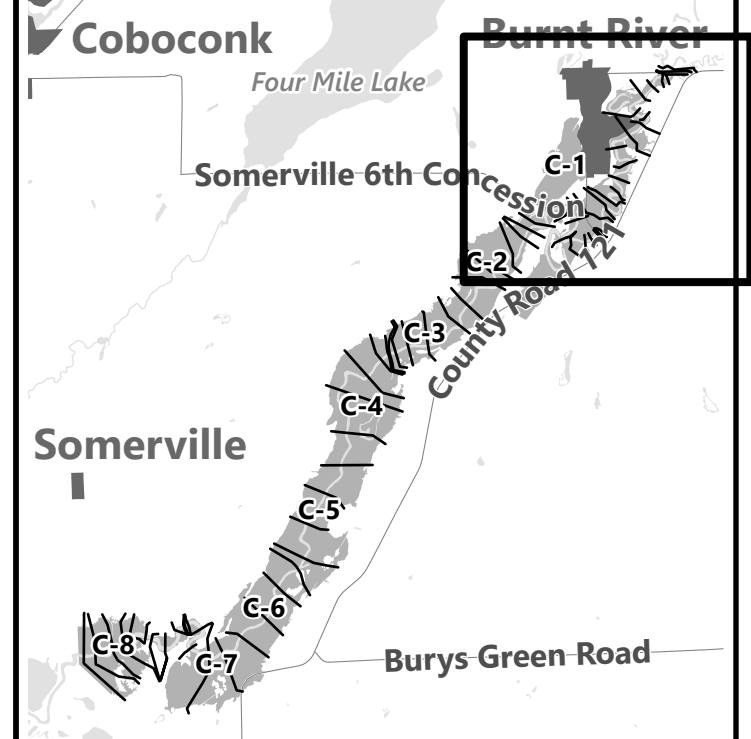


City of Kawartha Lakes Rural Zoning By-law Schedule C-1 Burnt River Flood Elevation Cross-Sections

Legend

- Burnt River Floodplain
 - Burnt River Cross-Sections
- See Appendix 1 for flood elevations

Key Map



May 2024

Sources:
MNDMNR, City of Kawartha Lakes and Teranet
Projection:
NAD 1983 UTM Zone 17N



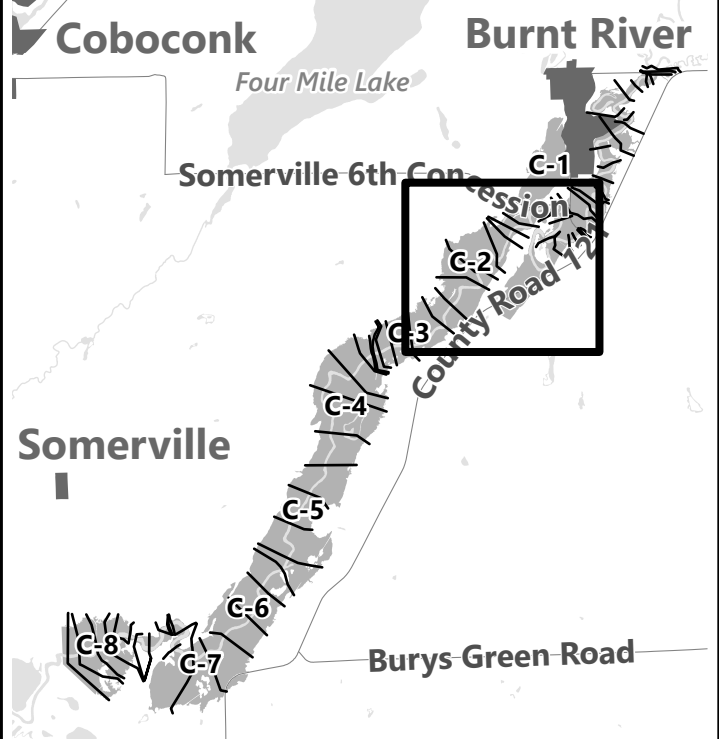


**City of Kawartha Lakes
Rural Zoning By-law
Schedule C-2
Burnt River Flood Elevation
Cross-Sections**

Legend

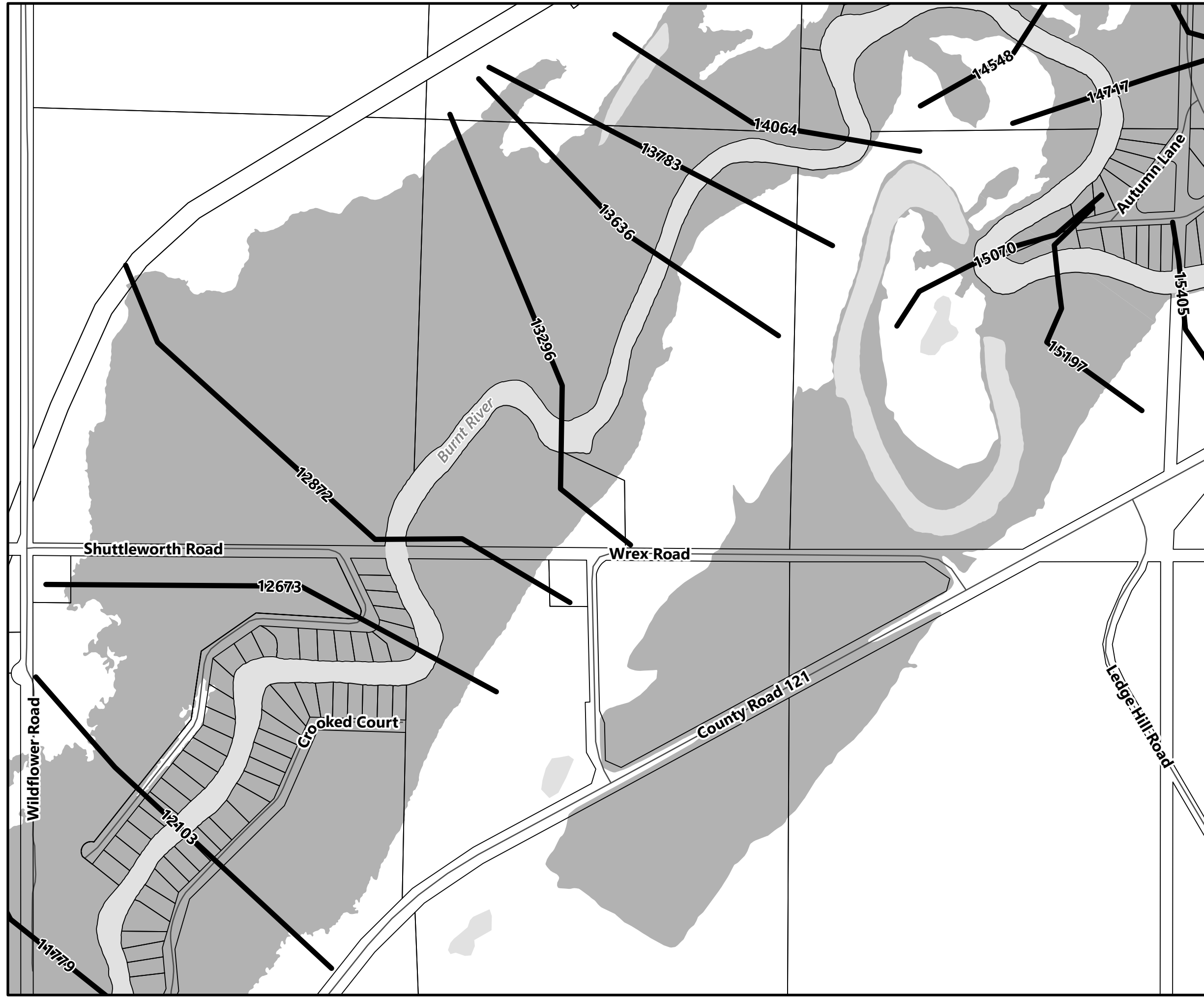
- Burnt River Floodplain**
 - Burnt River Cross-Sections**
- See Appendix 1 for flood elevations

Key Map



May 2024

Sources:
MNDMNR, City of Kawartha Lakes and Teranet
Projection:
NAD 1983 UTM Zone 17N





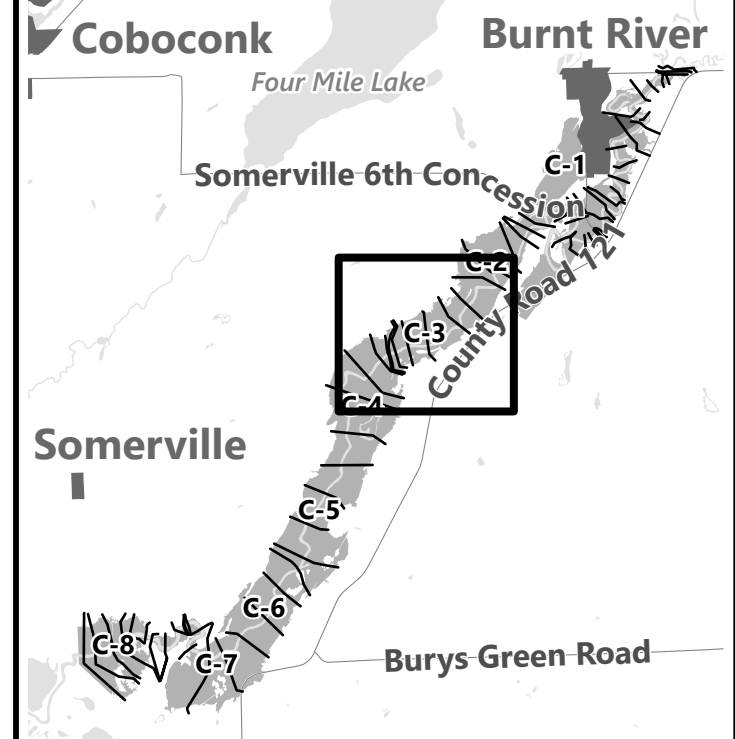
**City of Kawartha Lakes
Rural Zoning By-law
Schedule C-3
Burnt River Flood Elevation
Cross-Sections**

Legend

- Burnt River Floodplain
- Burnt River Cross-Sections

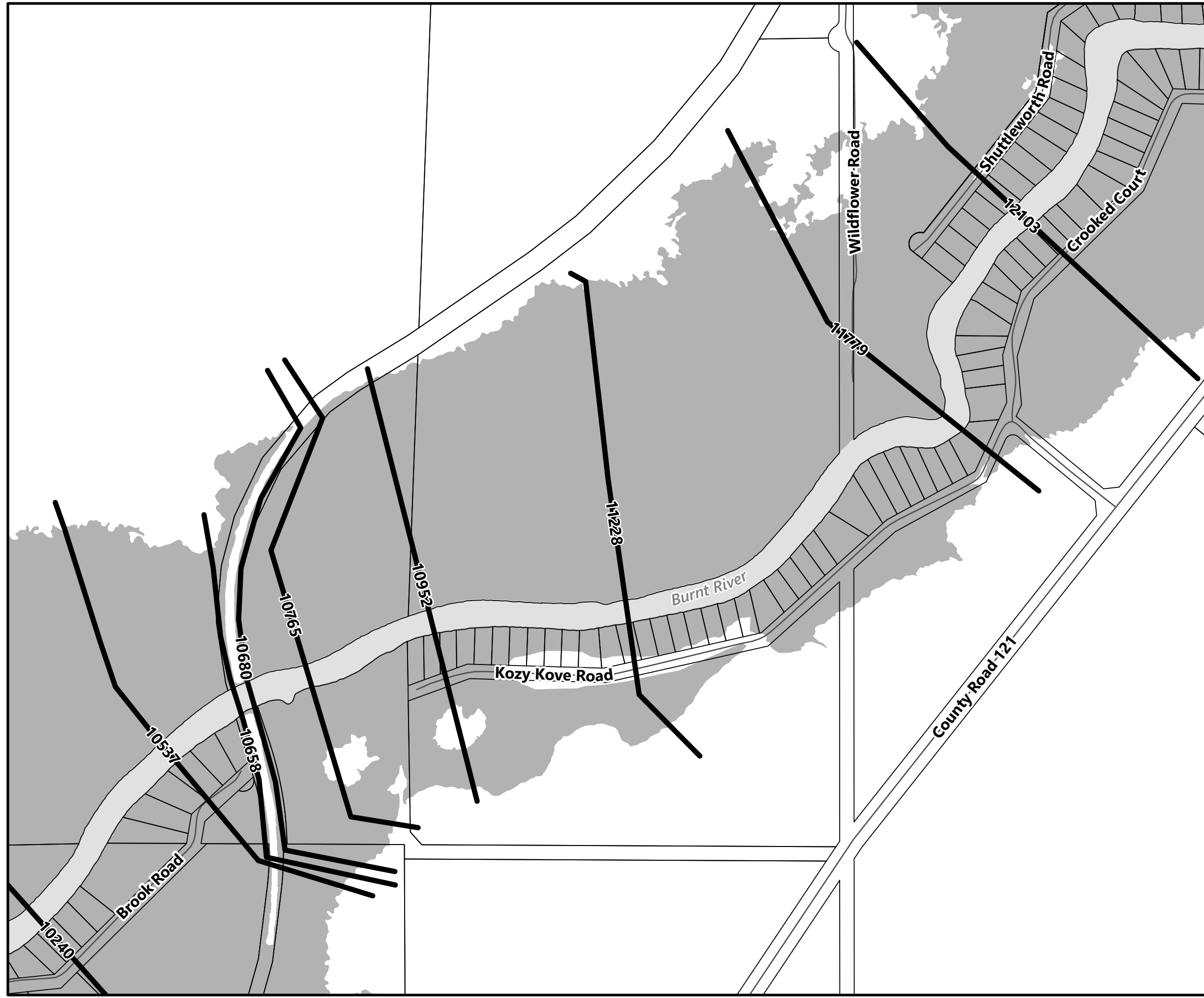
See Appendix 1 for flood elevations

Key Map



May 2024



Sources:
MNDMNR, City of Kawartha Lakes and Teranet
Projection:
NAD 1983 UTM Zone 17N





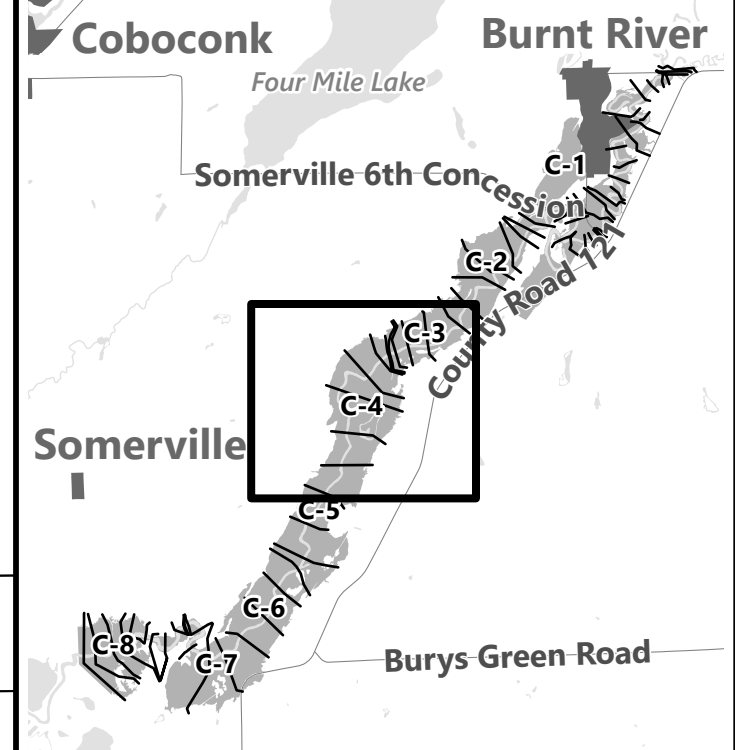
**City of Kawartha Lakes
Rural Zoning By-law
Schedule C-4
Burnt River Flood Elevation
Cross-Sections**

Legend

-  Burnt River Floodplain
-  Burnt River Cross-Sections

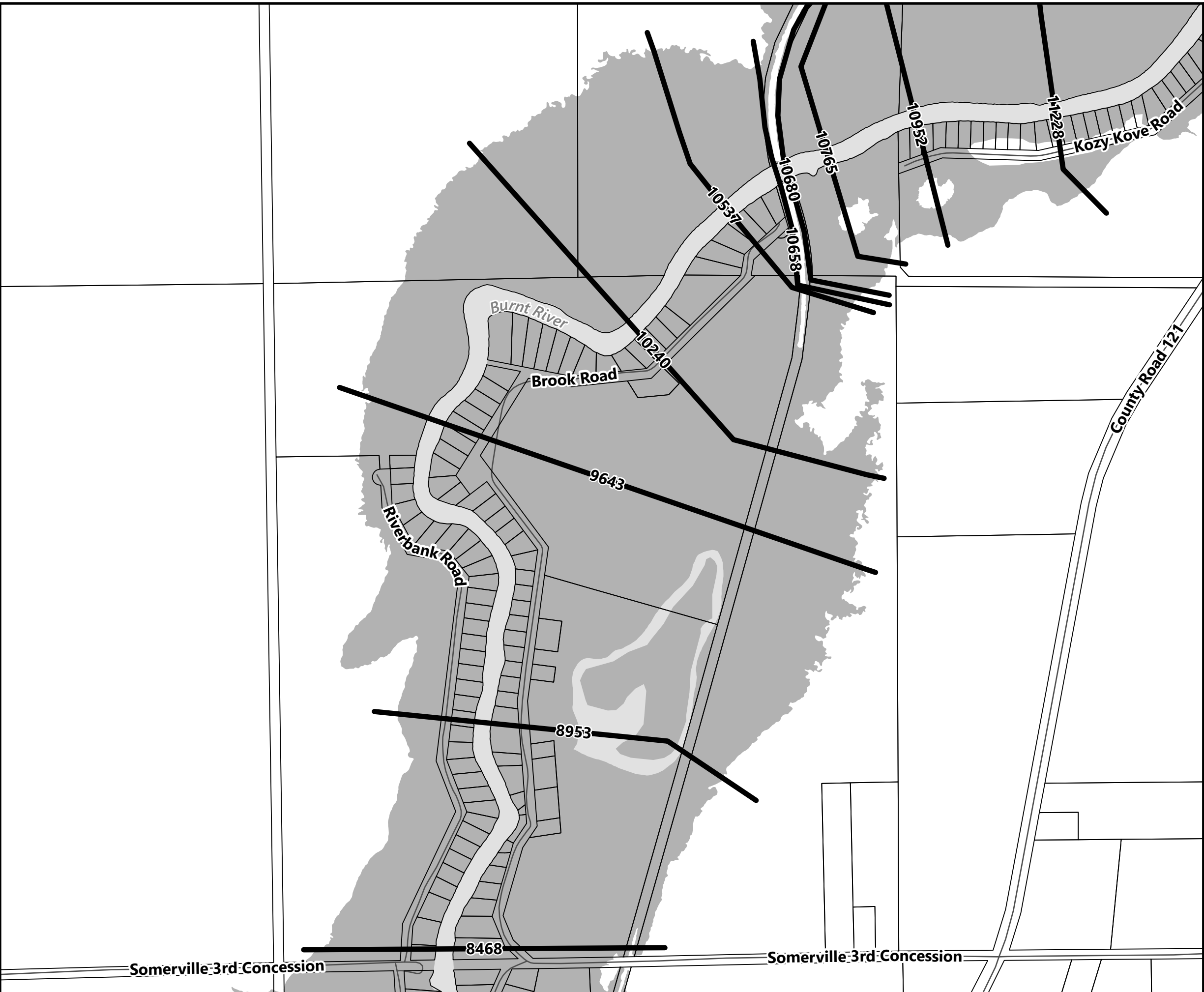
See Appendix 1 for flood elevations

Key Map



May 2024

Sources:
MNDMNR, City of Kawartha Lakes and Teranet
Projection:
NAD 1983 UTM Zone 17N



Somerville 3rd Concession

Somerville 3rd Concession



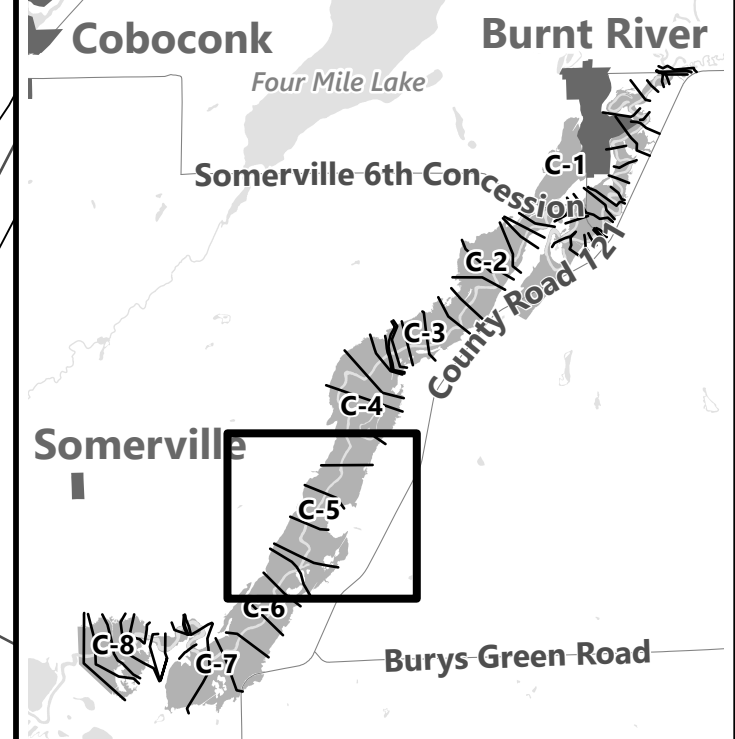
City of Kawartha Lakes Rural Zoning By-law Schedule C-5 Burnt River Flood Elevation Cross-Sections

Legend

- Burnt River Floodplain
- Burnt River Cross-Sections

See Appendix 1 for flood elevations

Key Map



May 2024

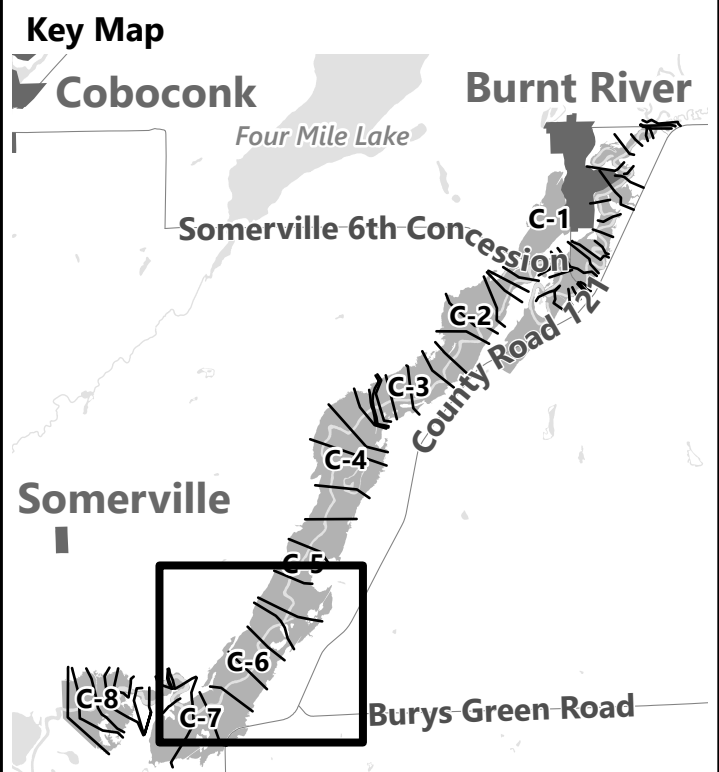
Sources:
MNDMNR, City of Kawartha Lakes and Teranet
Projection:
NAD 1983 UTM Zone 17N





City of Kawartha Lakes Rural Zoning By-law Schedule C-6 Burnt River Flood Elevation Cross-Sections

Legend
■ Burnt River Floodplain
Burnt River Cross-Sections
See Appendix 1 for flood elevations



May 2024

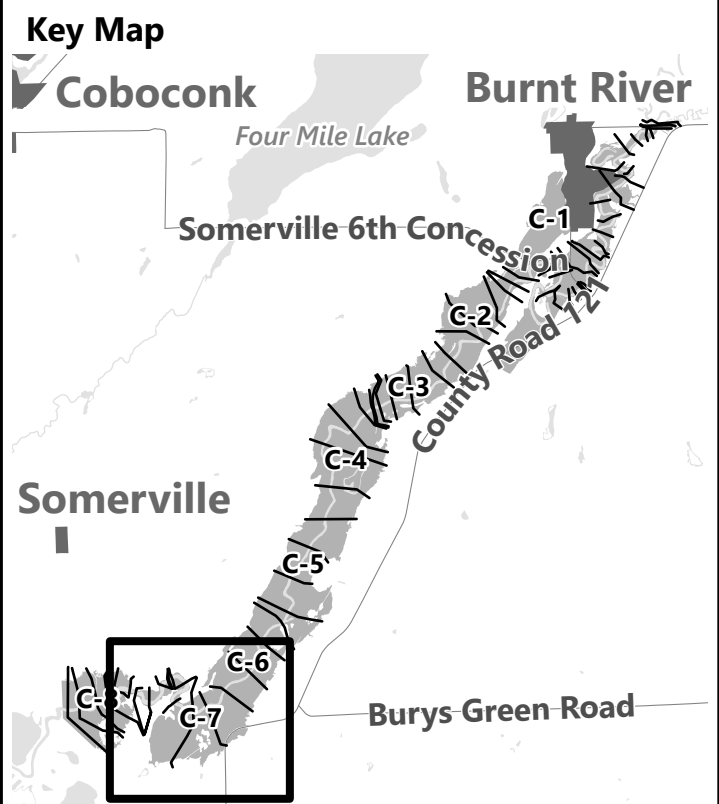
Sources:
MNDMNR, City of Kawartha Lakes and Teranet
Projection:
NAD 1983 UTM Zone 17N





**City of Kawartha Lakes
Rural Zoning By-law
Schedule C-7
Burnt River Flood Elevation
Cross-Sections**

Legend
■ Burnt River Floodplain
Burnt River Cross-Sections
See Appendix 1 for flood elevations



May 2024
Sources: MNDMNR, City of Kawartha Lakes and Teranet
Projection: NAD 1983 UTM Zone 17N





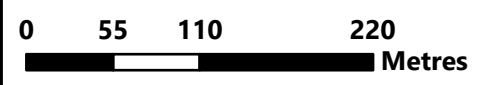
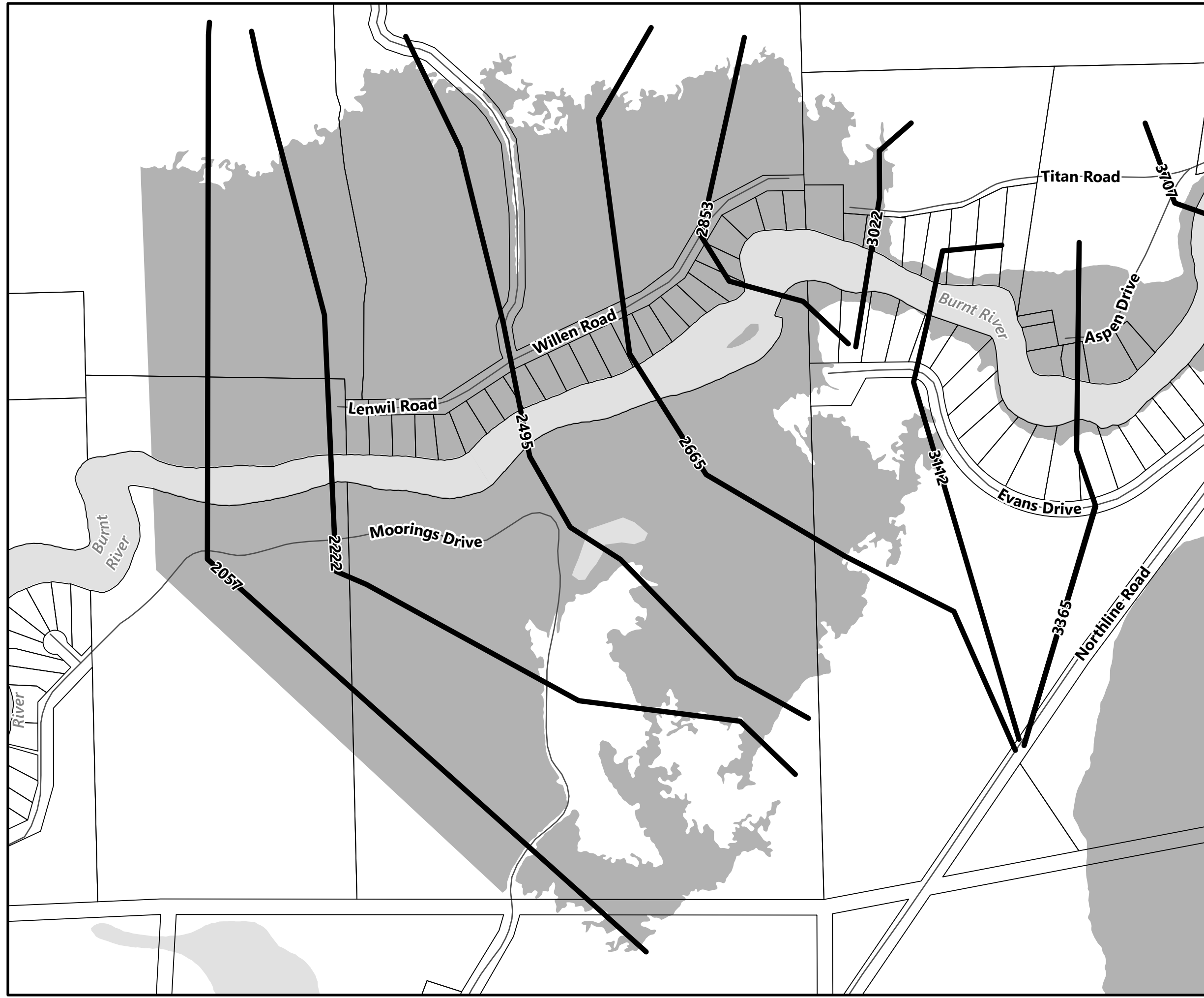
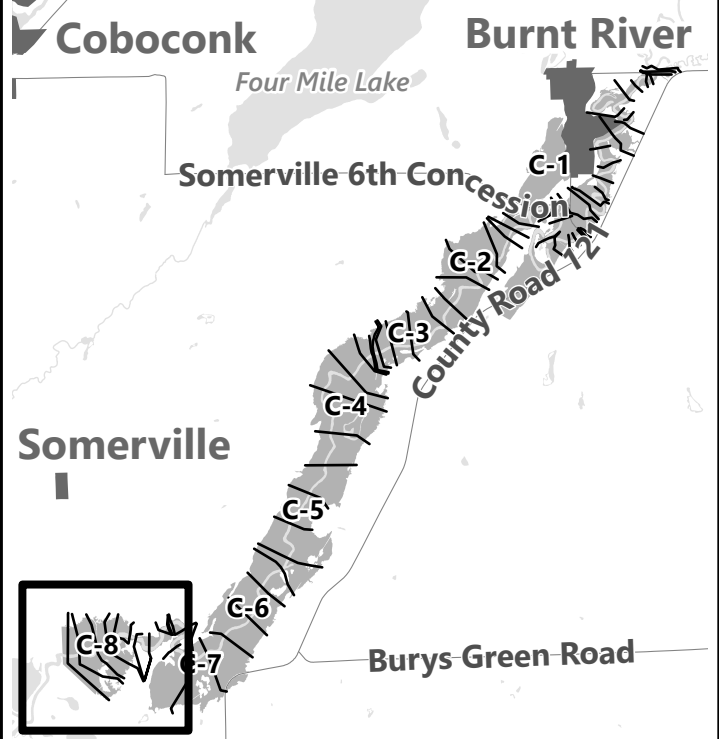
**City of Kawartha Lakes
Rural Zoning By-law
Schedule C-8
Burnt River Flood Elevation
Cross-Sections**

Legend

- Burnt River Floodplain
- Burnt River Cross-Sections

See Appendix 1 for flood elevations

Key Map



May 2024

Sources:
MNDMNR, City of Kawartha Lakes and Teranet
Projection:
NAD 1983 UTM Zone 17N