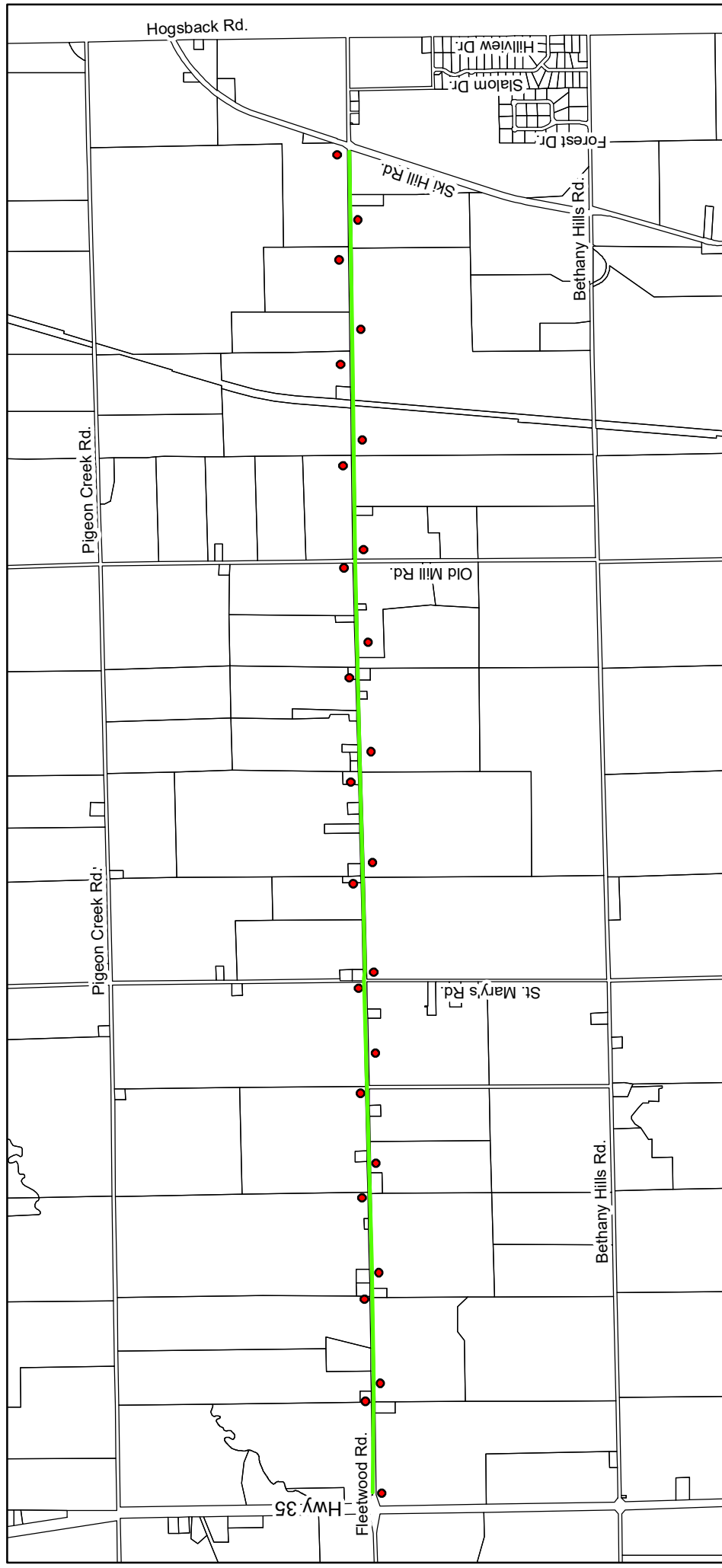




# Fleetwood Road Recommended Speed Posting

Appendix C  
to  
Report ENG2024-020



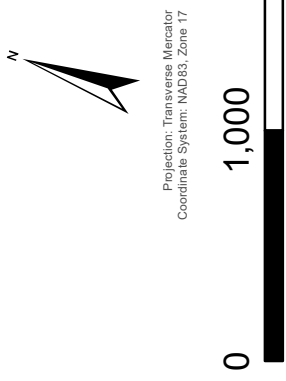
Recommended 60 km/hr Speed Limit

New Signage Requirements  
(requires max of 600m spacing)

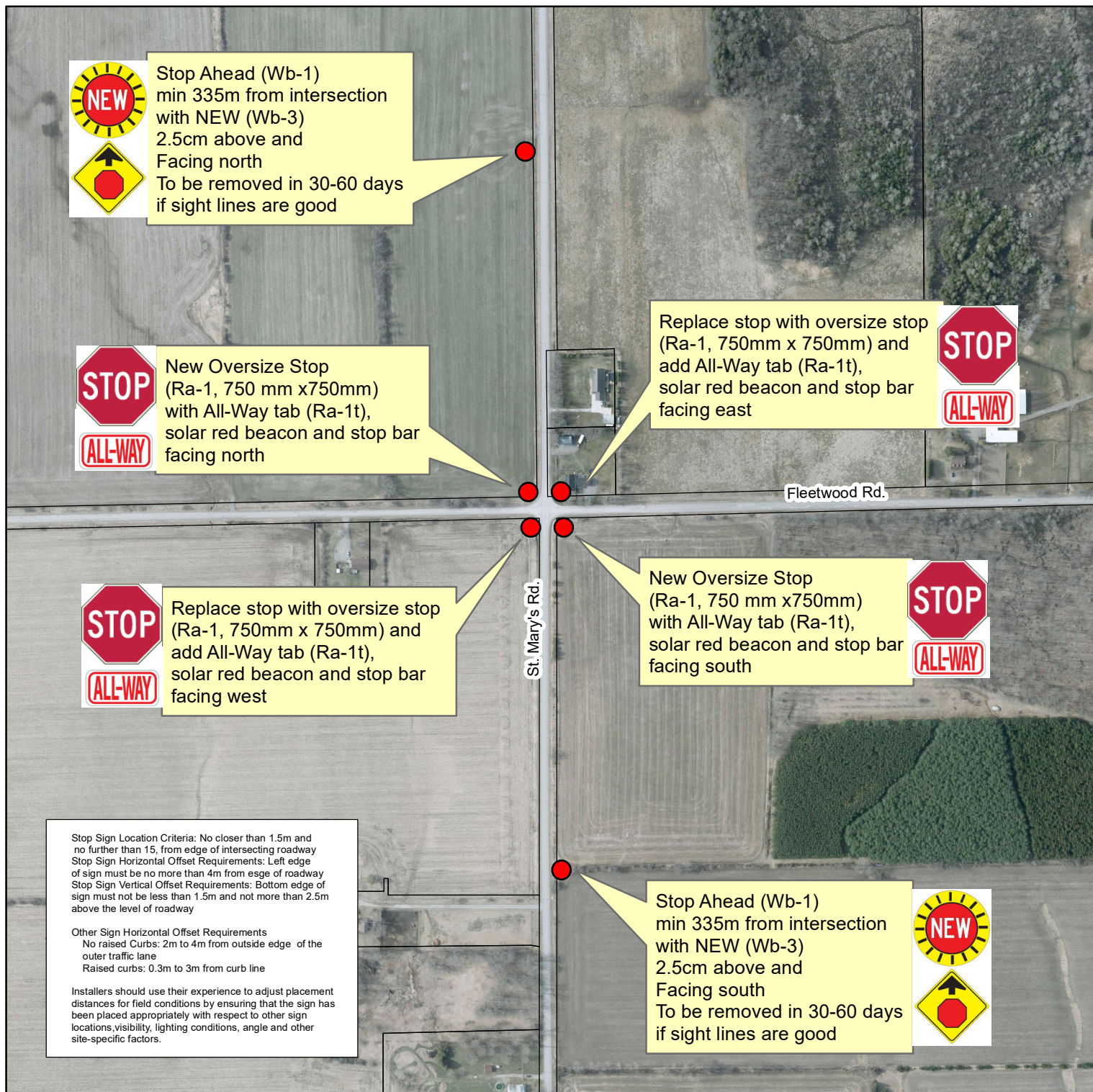
Map produced by the City of Kawartha Lakes Engineering Department with data obtained under license. Reproduction without permission is prohibited.

The foregoing information is given for convenience only and it should be clearly understood that you must satisfy yourself as to whether the premises and the zoning or proposed or intended uses would be in conformity with all applicable bylaws and regulations of the municipality.

All distances and locations are approximate and are not of survey quality. This map is illustrative only. Do not rely on it as being a precise indicator of privately or publicly owned land, routes, locations or features, nor as a guide to navigate.



# Fleetwood Rd and St Mary's Rd Proposed All-way Stop Sign Placement Recommendation



Map produced by the City of Kawartha Lakes Engineering Department with data obtained under license. Reproduction without permission is prohibited.

The foregoing information is given for convenience only and it should be clearly understood that you must satisfy yourself as to whether the premises and the existing or proposed use thereof are, or would be, in conformity with all applicable by-laws and regulations of the municipality.

All distances and locations are approximate and are not of survey quality. This map is illustrative only. Do not rely on it as being a precise indicator of privately or publicly owned land, routes, locations or features, nor as a guide to navigate.

0 200 400 Meters



Projection: Transverse Mercator  
Coordinate System: NAD83, Zone 17