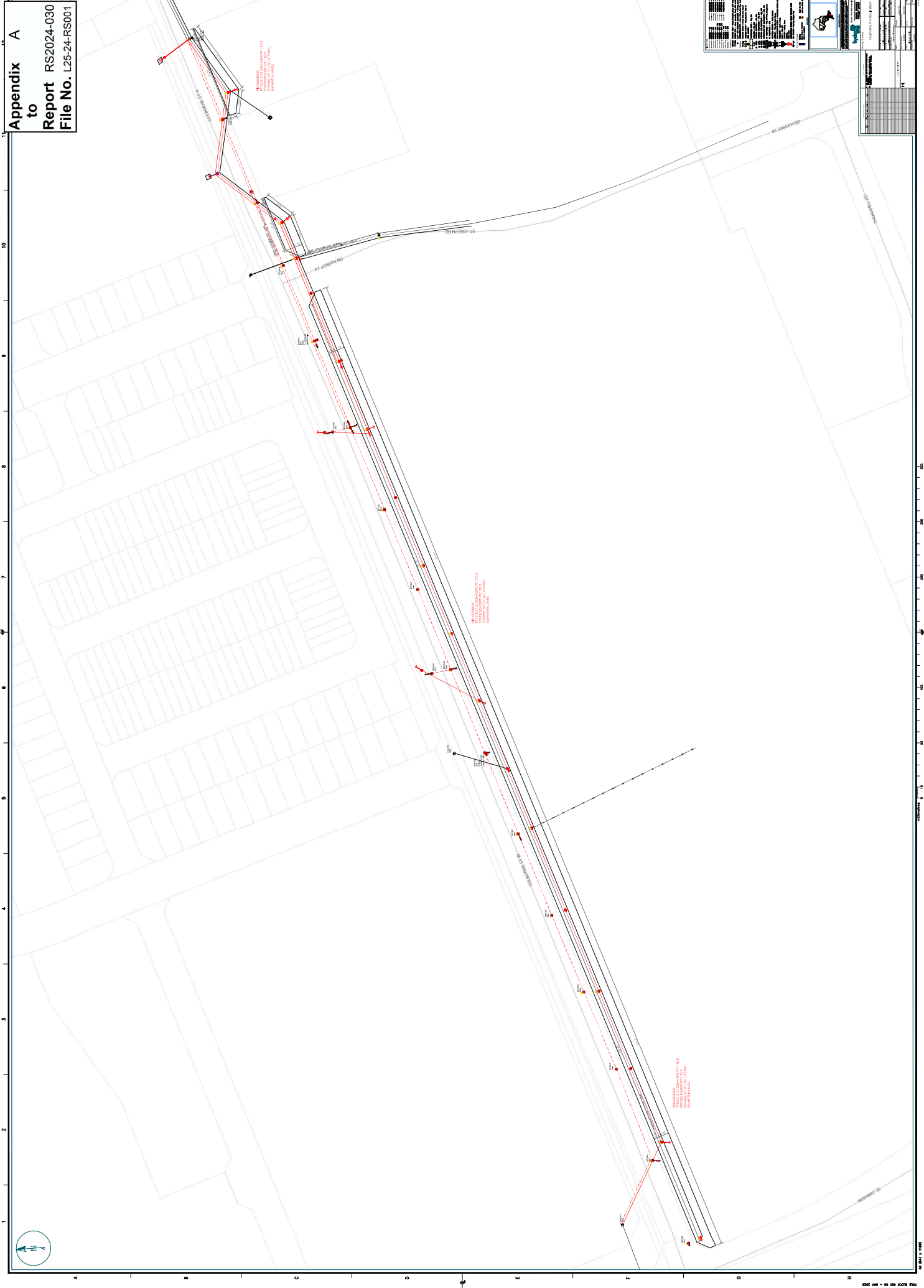


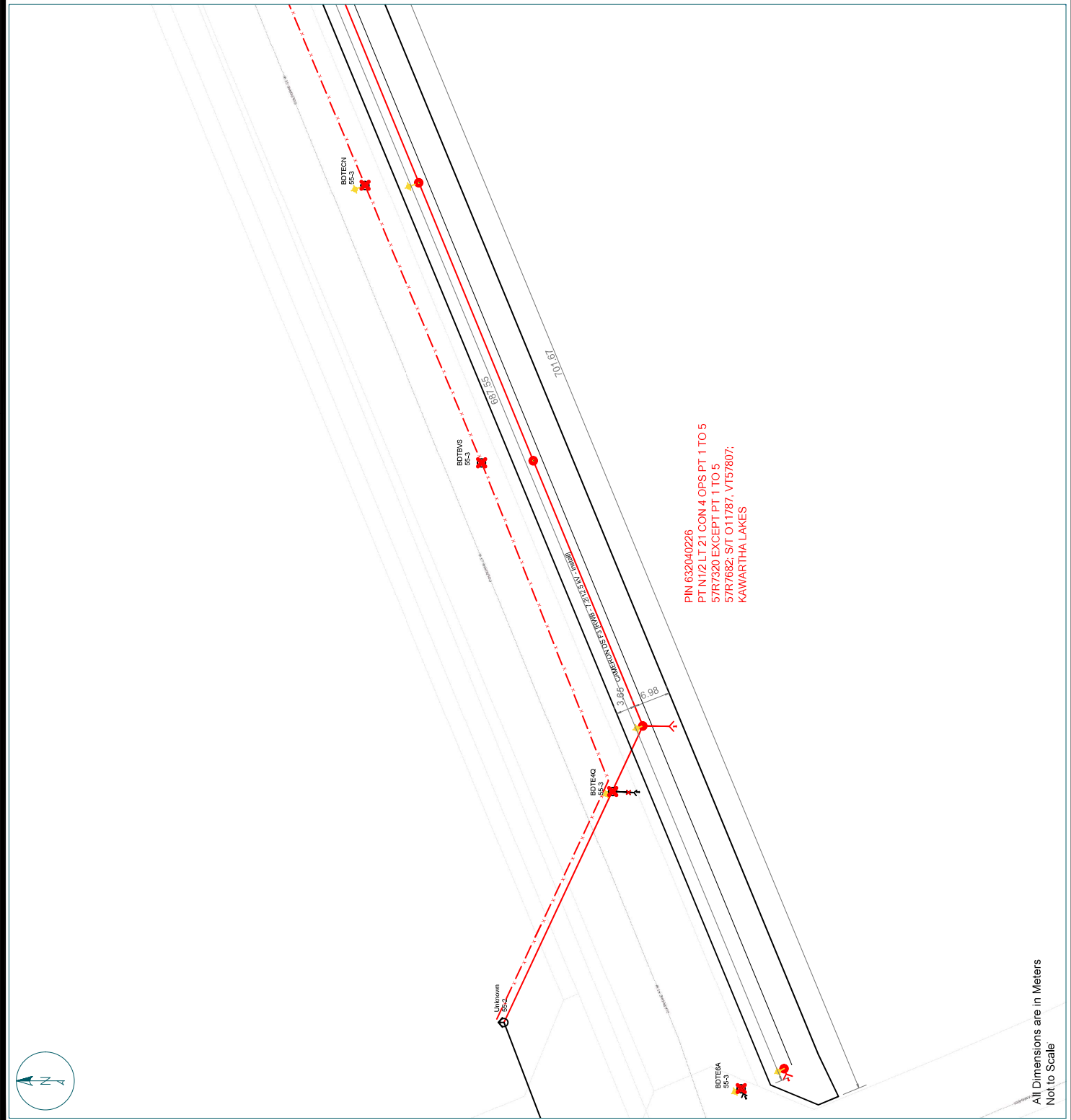
Appendix A
to
Report RS2024-030
File No. L25-24-RS001



PROJECT INFORMATION Project Name: _____ Project No.: _____ Date: _____	CLIENT INFORMATION Client Name: _____ Client Address: _____ Client Phone: _____
DESIGNER INFORMATION Designer Name: _____ Designer Title: _____ Designer License No.: _____	DATE Date: _____

All Dimensions are in Meters
Not to Scale

LETTER (11" x 8.5")



PIN 632040226
PT N1/2 LT 21 CON 4 OPS PT 1 TO 5
57R7320 EXCEPT 1 TO 5
57R7682: SIT O11787, V157807;
KAWARTHA LAKES

LINETYPES

OVERHEAD - 1PH	UNDERGROUND - 1PH
OVERHEAD - 2PH	UNDERGROUND - 2PH
OVERHEAD - 3PH	UNDERGROUND - 3PH
OVERHEAD - Sec	UNDERGROUND - Sec
OVERHEAD - Pk. 1PH	UNDERGROUND - Pk. 1PH
OVERHEAD - Pk. 2PH	UNDERGROUND - Pk. 2PH
OVERHEAD - Pk. 3PH	UNDERGROUND - Pk. 3PH
SUBMARINE - 1PH	UNDERGROUND - Pk. Sec
SUBMARINE - 2PH	UNDERGROUND - Pk. Sec
SUBMARINE - 3PH	UNDERGROUND - Pk. Sec

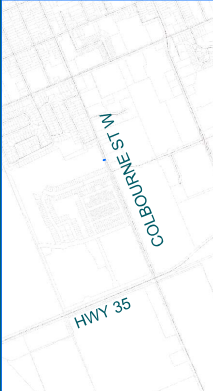
SYMBOLS

Proposed Pole	Wood, Composite, Steel, Joint Use/Customer
Existing Pole	Wood, Composite, Steel, Joint Use/Customer
O/H - U/G Transition	(DIP/RESER) - Primary, Secondary
Anchor/Down Guy	Hydro, Private/Joint Use, Push Pole
Work Location	
Underground Vault	1PH, 3PH
U/G Transformer	1PH, 1PH PVT, Trombeours
U/G Transformer	3PH
Kiosk	1PH, 3PH
Secondary Junction	Youth, Pedestal
Removal	
Easement Area	Dimensions ±10% (pending final survey)

COLOR SCHEME

Existing	Hydro Only Section
Hydro One or Contractor Section 4/4	Work by Others (Call or LUC)
Work by Customer	

LEGEND



KEY MAP (NTS)

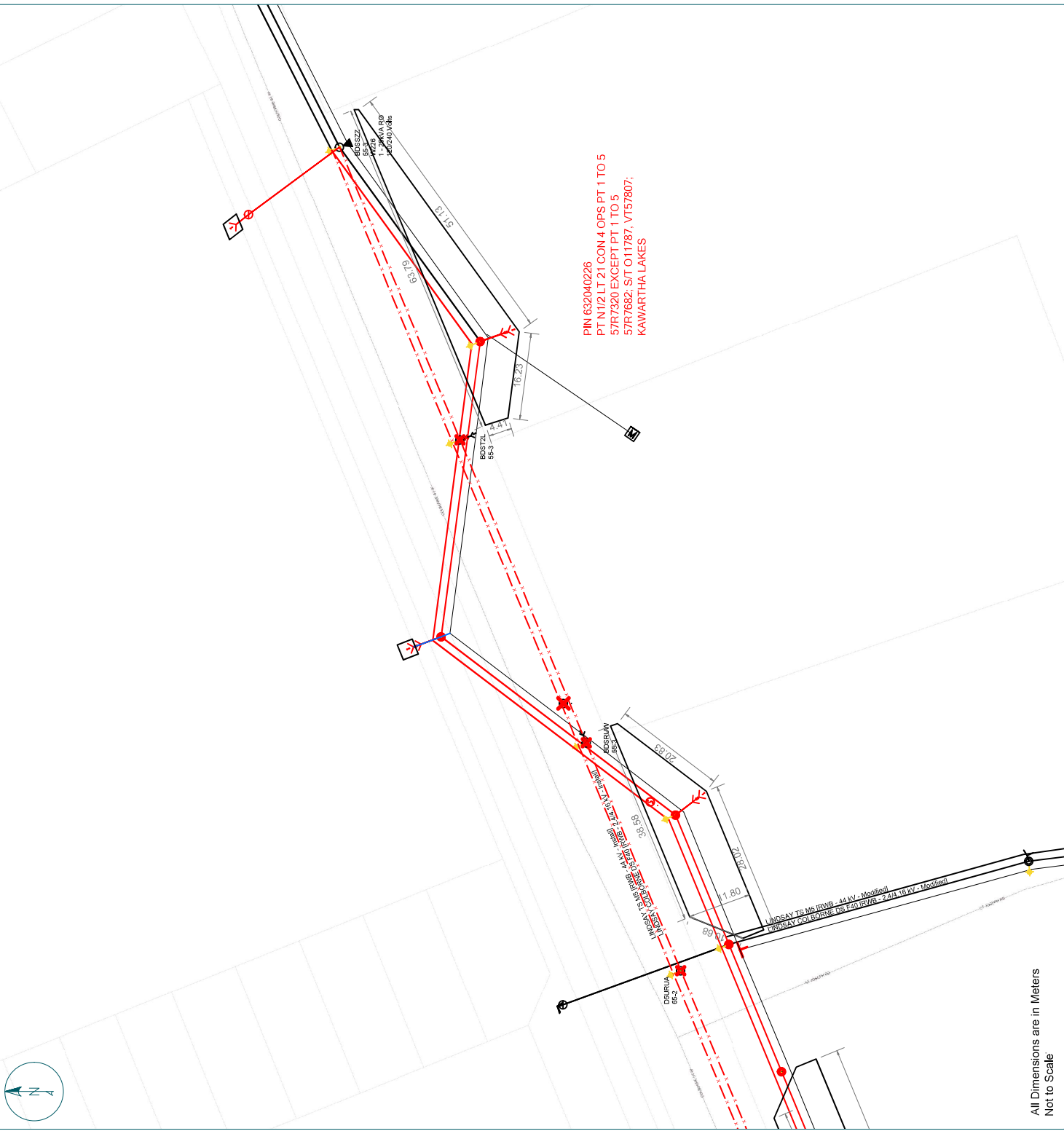
Hydro One Networks Inc. All rights reserved. This drawing may not be reproduced or copied, in whole or in part, without the prior written consent of Hydro One Networks Inc. The location of the new or existing poles and anchors may not be exact. The stake marks are for information only and are not to be used for construction. Hydro One Networks Inc. is not responsible for any errors or omissions in this drawing. The company is not liable for any damages or costs incurred by its client.

Hydro One Networks Inc.
DESIGN SERVICES
SCHEDULE A

Owner Name: **THE CORPORATION OF THE TOWN OF LINDSAY**
Owner Signature: _____
Owner Name: **XX**
Owner Signature: _____
Prepared By: **Olmstead, Wesley**
PIN: **632040226**

The location of the new or existing poles and anchors may not be exact. The stake marks are for information only and are not to be used for construction. Hydro One Networks Inc. is not responsible for any errors or omissions in this drawing. The company is not liable for any damages or costs incurred by its client.

property easement sketch
schedule 'A'

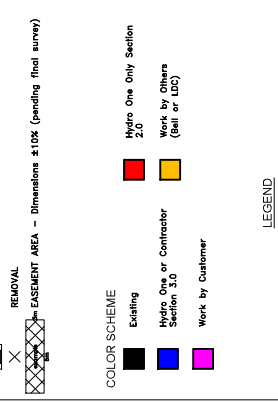


PIN 632040226
 PT N1/2LT 21CON 4 OPS PT 1 TO 5
 57R7320 EXCEPT PT 1 TO 5
 57R7682; S/T 011787, V157807;
 KAWARTHA LAKES

- LINE TYPES**
- OVERHEAD - 1PH
 - OVERHEAD - 2PH
 - OVERHEAD - 3PH
 - UNDERGROUND - 1PH
 - UNDERGROUND - 2PH
 - UNDERGROUND - 3PH
 - ANCHORS/DOWN GUY - Hydro, Private/Joint Use, Push Pole
 - WORK LOCATION
 - UNDERGROUND VAULT - 1PH, 3PH
 - UG TRANSFORMER - 1PH, 1PH PVT, Trombeours
 - UG TRANSFORMER - 3PH
 - KIOSK - 1PH, 3PH
 - SECONDARY JUNCTION - Vault, Pedestal
 - REMOVAL
 - EASEMENT AREA - Dimensions ±10% (pending final survey)

- SYMBOLS**
- PROPOSED POLE - Wood, Composite, Steel, Joint Use/Customer
 - EXISTING POLE - Wood, Composite, Steel, Joint Use/Customer
 - O/H - U/G TRANSITION (DIP/RESER) - Primary, Secondary
 - ANCHORS/DOWN GUY - Hydro, Private/Joint Use, Push Pole
 - WORK LOCATION
 - UNDERGROUND VAULT - 1PH, 3PH
 - UG TRANSFORMER - 1PH, 1PH PVT, Trombeours
 - UG TRANSFORMER - 3PH
 - KIOSK - 1PH, 3PH
 - SECONDARY JUNCTION - Vault, Pedestal
 - REMOVAL
 - EASEMENT AREA - Dimensions ±10% (pending final survey)

- COLOR SCHEME**
- Existing
 - Hydro One or Contractor Section 416
 - Work by Customer
 - Hydro One Only Section 2.0
 - Work by Others (Bell or LDC)



© Copyright Hydro One Networks Inc. All rights reserved. This drawing may not be reproduced or copied, in whole or in part, without the written consent of Hydro One Networks Inc. The information contained herein is confidential and its disclosure to any other party is strictly prohibited. The information contained herein is for the use of the client only and is not to be used for any other purpose. Hydro One Networks Inc. is not responsible for any errors or omissions in this drawing. The information contained herein is not to be used for any other purpose.

Hydro One Networks Inc.
 DESIGN SERVICES
 SCHEDULE 'A'

Owner Name: THE CORPORATION OF THE TOWN OF LINDSAY
 Owner Signature: XX
 Owner Name: XX
 Owner Signature: XX
 Prepared By: Olmstead, Wesley
 PIN: 632040226

The location of the new or existing poles and anchors may not be exact. The stake marks the final location.

property easement sketch schedule 'A'

All Dimensions are in Meters
 Not to Scale

LETTER (11" x 8.5")