







# Traffic / Parking Investigation (Angeline St. S. / Mary St. W., Caressant Care, Lindsay)

Data based on field inspection completed on;  
February 9th, 2024 at 10:30am

Appendix B  
to  
Report ENG2024-013

## Legend

### Parking Spaces

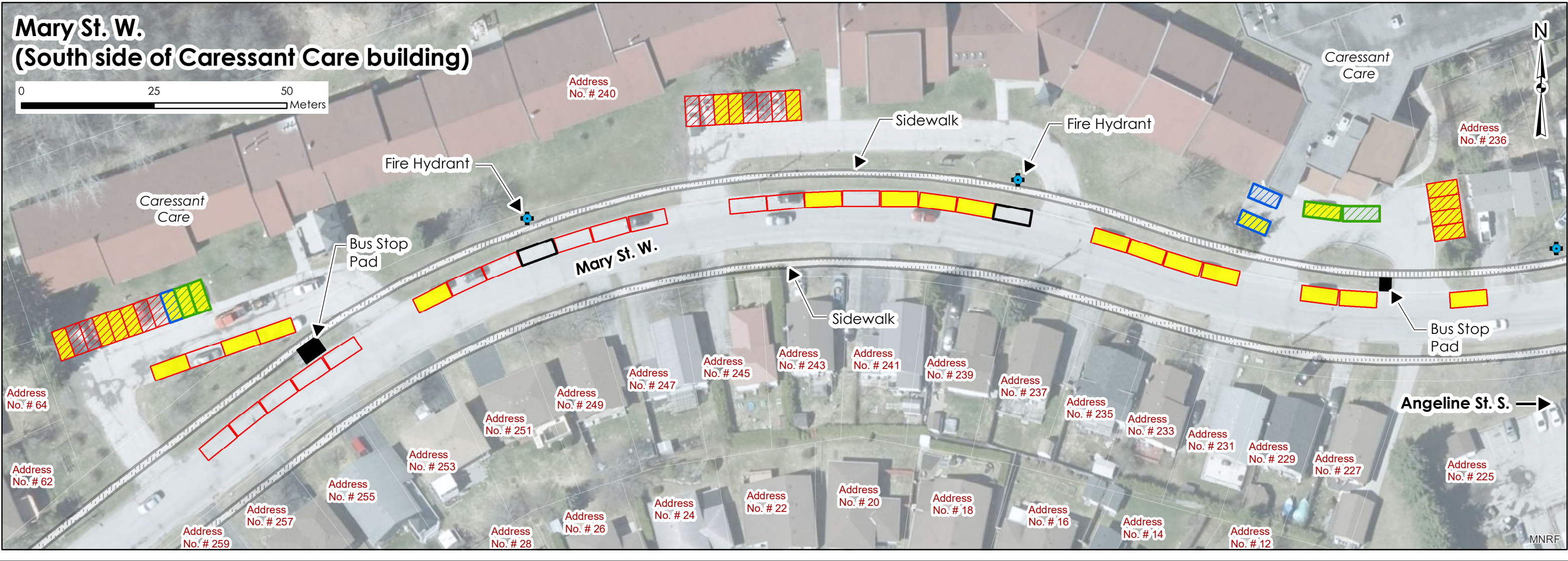
- |   |  |   |  |
|---|--|---|--|
|  | Designated Parking Stalls<br>(with pavement markings)            |  | No Parking Allowed<br>(space in front of fire hydrant)                 |
|  | Non-Designated Parking Stalls<br>(no pavement markings)          |  | Accessible Designated Parking<br>Stalls (with pavement markings)       |
|  | Occupied<br>(Occupied by a vehicle<br>at the time of inspection) |  | Other Parking<br>(permit only, short term,<br>loading/unloading, etc.) |

February 9, 2024  
Revisions: 0  
Projection: (NAD 83) Universal Transverse Mercator  
Coordinate System: Lat/Long, Zone 17  
Map produced by the City of Kawartha Lakes Engineering Department with data  
obtained under license. Reproduction without permission is prohibited.  
The foregoing information is given for convenience only and it should be clearly  
understood that you must satisfy yourself as to whether the premises and the  
existing or proposed use thereof are, or would be, in conformity with all  
applicable by-laws and regulations of the municipality.  
All distances and locations are approximate and are not of survey quality. This  
map is illustrative only. Do not rely on it as being a precise indicator of privately  
or publicly owned land, routes, locations or features, nor as a guide to navigate.



## Mary St. W. (South side of Caressant Care building)

0 25 50  
Meters









# Traffic / Parking Investigation (Angeline St. S. / Mary St. W., Caressant Care, Lindsay)

Data based on field inspection completed on;  
February 6th, 2024 at 1:30pm

## Legend

### Parking Spaces

- |   |  |   |  |
|---|--|---|--|
|  | Designated Parking Stalls<br>(with pavement markings)            |  | No Parking Allowed<br>(space in front of fire hydrant)                 |
|  | Non-Designated Parking Stalls<br>(no pavement markings)          |  | Accessible Designated Parking<br>Stalls (with pavement markings)       |
|  | Occupied<br>(Occupied by a vehicle<br>at the time of inspection) |  | Other Parking<br>(permit only, short term,<br>loading/unloading, etc.) |

February 9, 2024  
Revisions: 0  
Projection: (NAD 83) Universal Transverse Mercator  
Coordinate System: Lat/Long, Zone 17  
Map produced by the City of Kawartha Lakes Engineering Department with data  
obtained under license. Reproduction without permission is prohibited.  
The foregoing information is given for convenience only and it should be clearly  
understood that you must satisfy yourself as to whether the premises and the  
existing or proposed use thereof are, or would be, in conformity with all  
applicable by-laws and regulations of the municipality.  
All distances and locations are approximate and are not of survey quality. This  
map is illustrative only. Do not rely on it as being a precise indicator of privately  
or publicly owned land, routes, locations or features, nor as a guide to navigate.



## Mary St. W. (South side of Caressant Care building)

0 25 50 Meters

