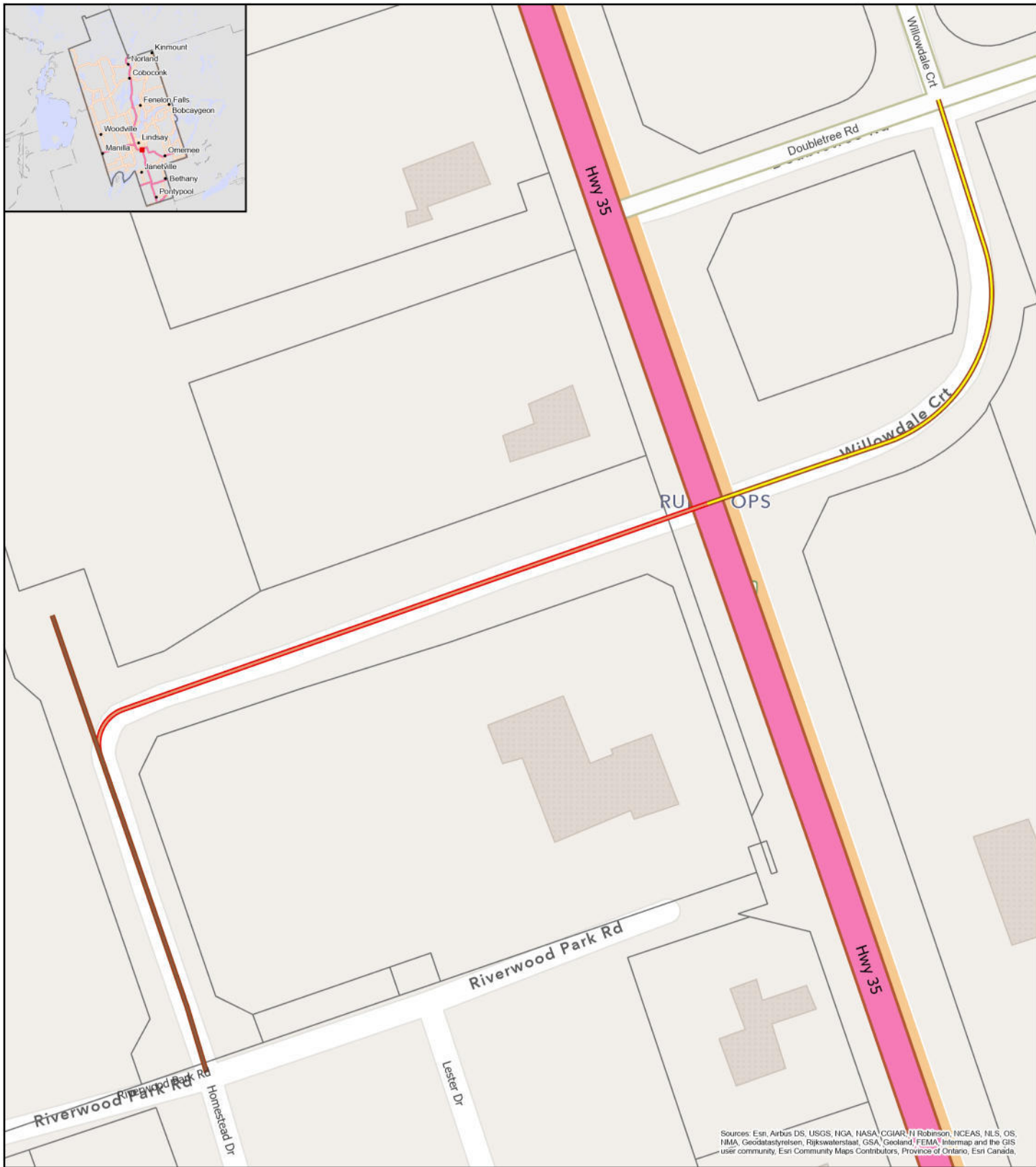


# Report CLK2024-004 - Appendix A






Sources: Esri, Airbus DS, USGS, NGA, NASA, CGIAR, Robinson, NCEAS, NLS, OS, IMA, Geodatasystemen, Rijkswaterstaat, GSA, Geoland, FEMA, Intermap and the GIS user community, Esri Community Maps Contributors, Province of Ontario, Esri Canada.

Produced by the City of Kawartha Lakes  
GIS IT Division, Corporate Services  
Copyright 2024

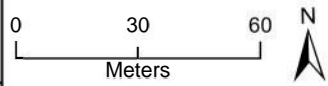
## Riverwood Park Rd & Hwy 35

### Service Roads identified in Report

-  Homestead Dr Extension
-  Un-named Service Road
-  Willowdale Crt

### CKL Road Centrelines

-  Highway
-  Tertiary
-  Teranet Parcel Data



Map produced by the City of Kawartha Lakes GIS and Mapping Division with data obtained under license. Reproduction without permission is prohibited. All distances and locations are approximate and are not of survey quality. Do not rely on it as being a precise indicator of privately or publicly owned land, routes, locations or features, nor as a guide to navigate. This Map is illustrative only. The City of Kawartha Lakes does not warrant the accuracy, completeness, content, or currency of the information provided.

Coordinate System: NAD 1983 UTM Zone 17N